



February 19, 2019

Reference No. 089290

Mr. Paul D'Amato
Regional Director
New York State Department of Environmental Conservation
Region 8-Division of Air Resources
6274 Avon-Lima Road
Avon, NY 14414

Dear Mr. D'Amato:

**Re: Surface Emission Monitoring and Ambient Monitoring Work Plan
Weekly Report #45/46 (January 9, 2019 through January 22, 2019)
High Acres Landfill**

On March 2, 2018, GHD submitted a Revised Surface Emission Monitoring and Ambient Monitoring Work Plan (Work Plan) to the New York State Department of Environmental Conservation (NYSDEC) for the Waste Management of New York LLC (WMNY), High Acres Landfill and Recycling Center located in Perinton, New York (Facility or Site). This submittal serves to provide NYSDEC with a discussion of work and monitoring activities that occurred during the biweekly period of January 9, 2019 through January 22, 2019.

Initial Equipment Installation

On March 6, 2018, GHD commenced work activities at the Site. There were five Acrulog hydrogen sulfide (H₂S) monitoring units installed at the following locations:

Station Name	Unit Serial Number	Initial Calibration Date ¹	Initial Operation Date	Additional Calibration Date #1	Additional Calibration Date #2
West Monitoring Station (WMS)	180200450	March 1, 2018	March 6, 2018	June 18, 2018	December 19, 2018
North Monitoring Station (NMS)	180200447	March 1, 2018	March 6, 2018	July 2, 2018	January 2, 2019
East Monitoring Station (EMS)	180200452	March 1, 2018	March 6, 2018	August 1, 2018	January 31, 2019
South Monitoring Station (SMS)	180200449	March 1, 2018	March 6, 2018	August 13, 2018	November 20, 2018

¹ According to manufacturer, a calibration of the instrument should occur every six months.



Station Name	Unit Serial Number	Initial Calibration Date ¹	Initial Operation Date	Additional Calibration Date #1	Additional Calibration Date #2
School Monitoring Station (School)	171000376	March 1, 2018	March 6, 2018	July 17, 2018	January 14, 2019

Figures 1 and 3 present maps showing the location of each monitoring station. For the WMS, NMS, EMS and SMS, each Acrulog unit, which consists of the monitoring equipment enclosed within a weather shelter, was padlocked to a mounting bracket. Each mounting bracket was installed into the side of a tree using lag bolts. In order to assess whether tampering of the unit has occurred, a camera (Wildgame Innovations Cloak Pro Lights Out Trail Camera) was mounted on a tree approximately 20 to 25 feet away from the Acrulog unit. The camera units are motion activated and will snap a 12 megapixel picture upon detection of motion (at 15 second intervals). The cameras have "night-vision" lenses which allow for pictures to be taken during night-time hours.

For the School Monitoring Station, the Acrulog unit was hung from an apparatus placed on top of the roof. The camera was placed approximately 20 feet away on an exhaust pipe penetrating through the roof.

Each of the Acrulog units was linked to a laptop via Bluetooth connection to ensure that the units were taking samples and logging readings every 10 minutes prior to departing each location. The camera units were also checked to ensure that pictures were being taken.

Weekly Acrulog Data Download

On the afternoon of January 24, 2019, Mr. Bryan Szalda (GHD) visited each of the five monitoring stations. An initial inspection of the monitoring stations and the surrounding area was performed. Next, each Acrulog unit was linked to a laptop via Bluetooth connection and the monitoring data was downloaded into a separate folder for each station. After downloading the monitoring data, the connection was terminated and the Acrulog unit was checked to ensure that the equipment was continuing to log samples every ten minutes.

Next, the pictures from the camera unit which are stored on an SD card, were downloaded onto a laptop and the SD card was placed back into the camera.

In addition, the Acrulog unit for the East Monitoring Station (Serial Number 180200452) was removed on January 24, 2019 at 15:40 in order to be sent out for calibration and service. The temporary Acrulog unit (Serial Number 180400520 recently serviced on December 6, 2018) was installed at the East Monitoring Station as a temporary replacement beginning on January 24, 2019 at 15:40.

Summary of Collected Monitoring Data

A preliminary review of the data provides the following:

- Between January 9, 2019 and midnight on January 22, 2019, a total of 9,805 measurements of H₂S were taken.
- Between January 9, 2019 and midnight on January 22, 2019, no detections were identified at the WMS, NMS, EMS, SMS or the School Monitoring Station.



- NYSDEC's ambient standard for H₂S is 10 ppb for a 1-hour average (6 NYCRR Subpart 257-10).
- At 3:00 a.m. on January 21, the instrument at the SMS lost power due to extremely low temperatures. The final temperature logged prior to the instrument failing was -0.8 degrees F (well below the 14 degrees F lower operating range of the devices). It is not uncommon for atmospheric monitoring equipment to shut down when operating so far below the manufacturers designed operating parameters. This resulted in the unit logging 270 to 273 less readings than the other stations.

The on-site meteorological data at the Site for the weeks of January 9, 2019 through January 22, 2019 is provided in Attachment 1A. Upon analyzing the on-site meteorological data, GHD personnel discovered technical issues with the weather station data logger/recorder during this reporting period. Meteorological data was not recorded the period of January 9, 2019 through January 22, 2019. The meteorological data was supplemented using meteorological data from the Rochester International Airport weather station and has been provided in Attachment 1B. Data gaps such as these are not uncommon with long term monitoring programs and the use of supplemental data is routine. Should future data gaps occur, this same supplemental data source will be used.

Ambient average concentrations of H₂S typically range from 0.11 to 0.33 ppb (Agency for Toxic Substances and Disease Registry (ATSDR) Toxicological Profile for Hydrogen Sulfide and Carbonyl Sulfide).

Figures 2 and 4 show the monitoring data compared to the NYSDEC ambient standard. The raw data for each monitoring station during the period of January 9, 2019 through January 22, 2019 is provided as Attachment 2 to this report.

Summary of Landfill Activities

Operational activities occurring during the week of monitoring included the following:

- Leachate extraction
- Operations and maintenance
- Transportation, filling, compaction and cover of typical volumes of waste received by rail and truck
- Typical volumes of landfill gas extraction and combustion in flare and engine plants
- Composting
- Construction of replacement sub-Header system around Cells 4 and 5
- Construction of landfill gas dewatering system for Cells 10 and 11
- Construction of Cell 12b
- Initial excavation in Cell 13 area
- Construction related to installation of backup power generator

Further details on the monitoring methods and evaluation of results will be provided in our final report.



We appreciate your assistance in this process. We plan to issue reports every two weeks going forward until the completion of work activities. Please feel free to contact us if you have any questions, if you would like any clarifications, or additional information.

Sincerely,

GHD

A handwritten signature in black ink that reads "S.D. Wilsey". The signature is written in a cursive style with a long, sweeping tail on the "y".

Steven D. Wilsey
Principal

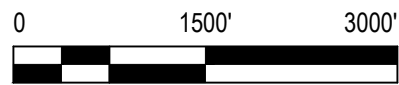
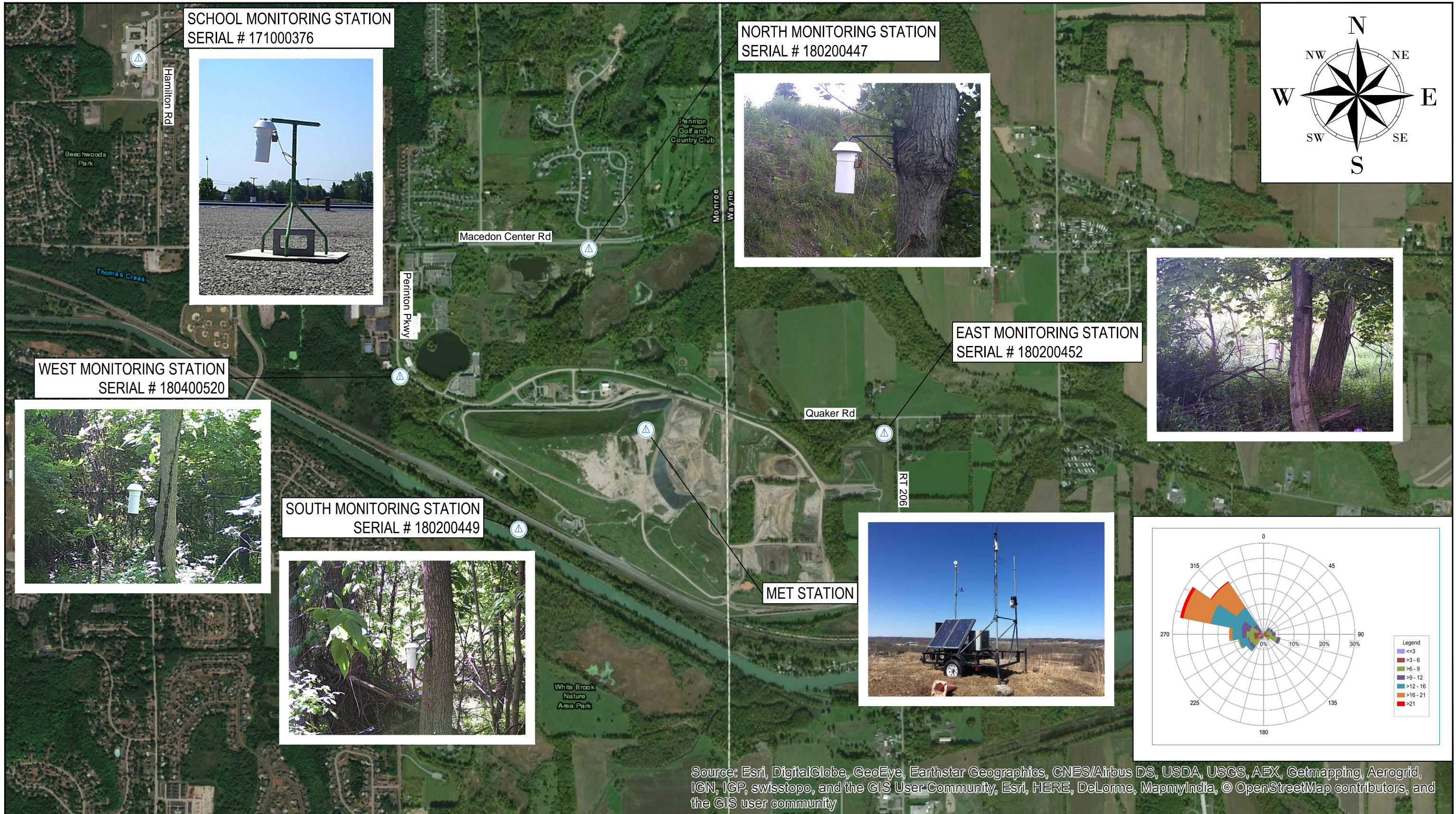
A handwritten signature in black ink that reads "Bryan P. Szalda". The signature is written in a cursive style with a long, sweeping tail on the "a".

Bryan P. Szalda
Engineer

SDW/MAC/cs/31

Encl.

cc: Joe Picciotti (Harris Beach)



LEGEND

 AMBIENT AIR MONITORING LOCATION

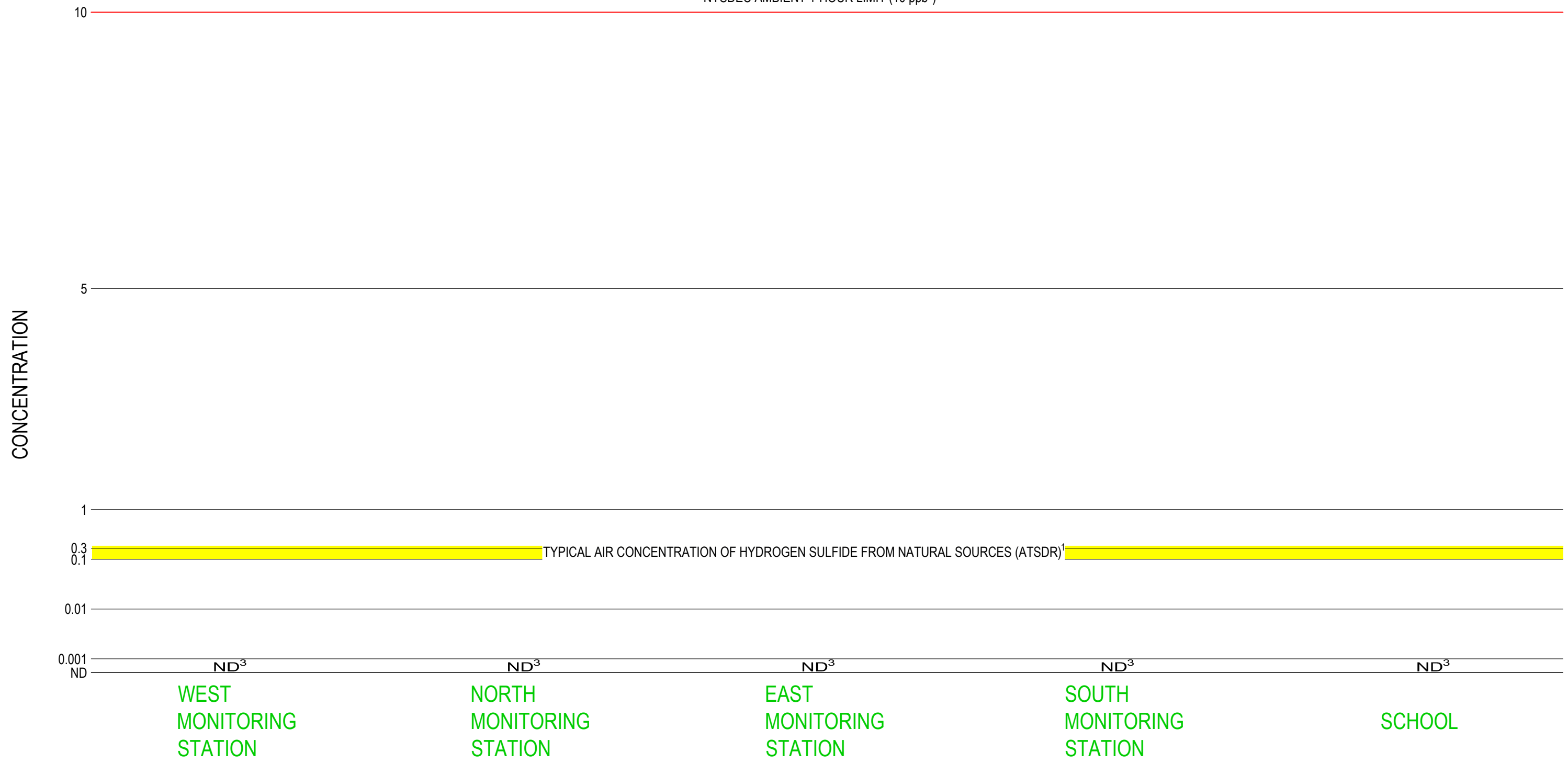


WASTE MANAGEMENT HIGH ACRES LANDFILL
 FAIRPORT, NEW YORK
 AMBIENT AIR MONITORING
 AMBIENT AIR MONITORING LOCATIONS
 REPORT WEEK 45

89290-00
 Feb 8, 2019

FIGURE 1

AMBIENT MONITORING
REPORT WEEK 45
 PERIOD OF 1/9/19 - 1/15/19
 NYSDEC AMBIENT 1-HOUR LIMIT (10 ppb⁴)



NOTES:

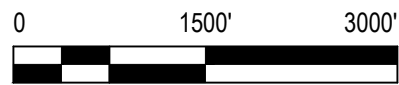
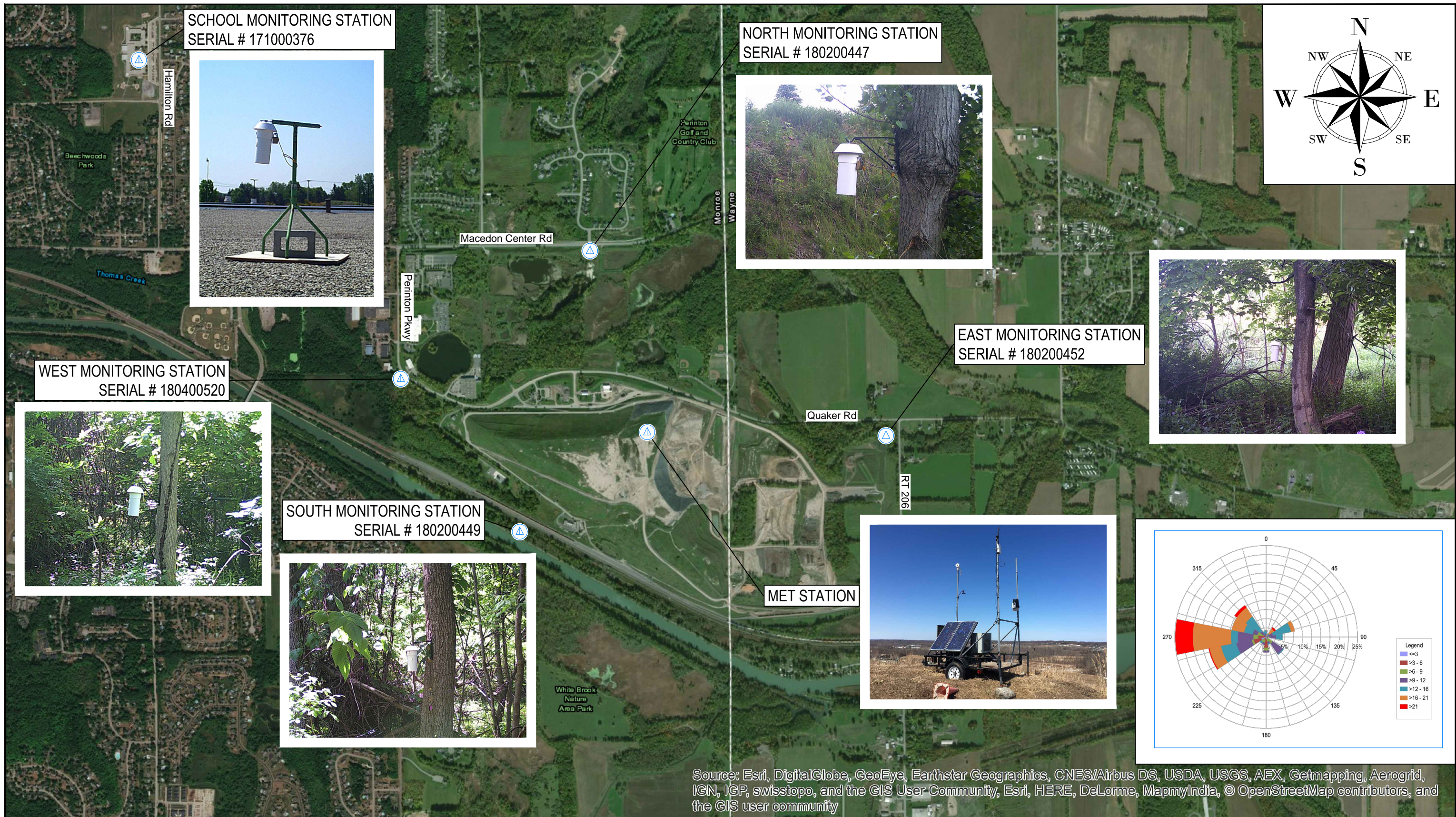
1. AGENCY FOR TOXIC SUBSTANCES AND DISEASE REGISTRY TOXICOLOGICAL PROFILE FOR HYDROGEN SULFIDE AND CARBONYL SULFIDE
2. DATA IS AN AVERAGE OF ALL 1-HOUR AVERAGES OVER THE REPORTING PERIOD
3. NON DETECT = ND
4. ALL RESULTS ARE IN PARTS PER BILLION



WASTE MANAGEMENT HIGH ACRES LANDFILL
 FAIRPORT, NEW YORK
 AMBIENT AIR MONITORING
AMBIENT MONITORING
REPORT WEEK 45

89290-00
 Feb 4, 2019

FIGURE 2



LEGEND

 AMBIENT AIR MONITORING LOCATION

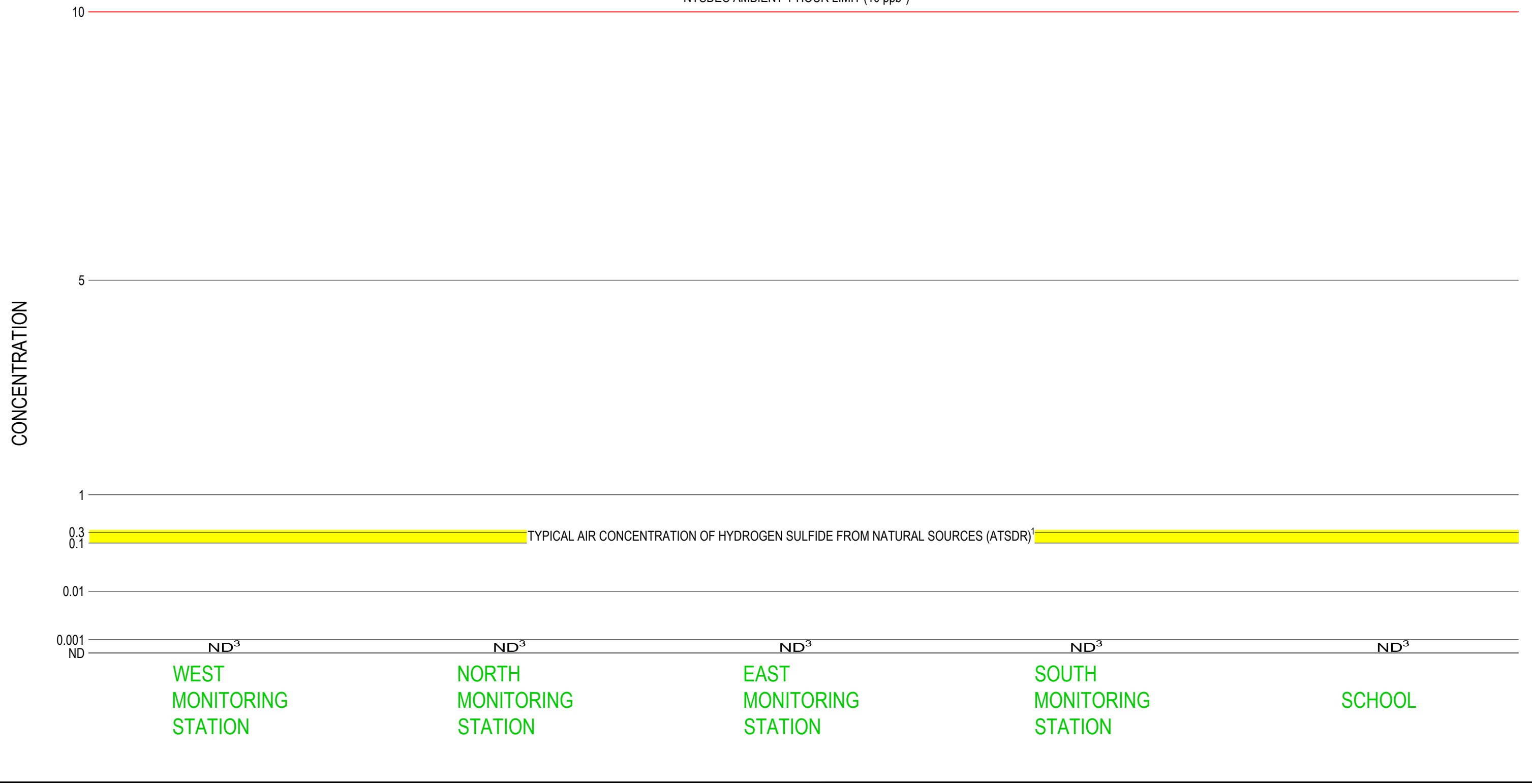


WASTE MANAGEMENT HIGH ACRES LANDFILL
FAIRPORT, NEW YORK
AMBIENT AIR MONITORING
AMBIENT AIR MONITORING LOCATIONS
REPORT WEEK 46

89290-00
Feb 8, 2019

FIGURE 3

AMBIENT MONITORING
REPORT WEEK 46
 PERIOD OF 1/16/19 - 1/22/19
 NYSDEC AMBIENT 1-HOUR LIMIT (10 ppb⁴)



NOTES:

1. AGENCY FOR TOXIC SUBSTANCES AND DISEASE REGISTRY TOXICOLOGICAL PROFILE FOR HYDROGEN SULFIDE AND CARBONYL SULFIDE
2. DATA IS AN AVERAGE OF ALL 1-HOUR AVERAGES OVER THE REPORTING PERIOD
3. NON DETECT = ND
4. ALL RESULTS ARE IN PARTS PER BILLION



WASTE MANAGEMENT HIGH ACRES LANDFILL
 FAIRPORT, NEW YORK
 AMBIENT AIR MONITORING
AMBIENT MONITORING
REPORT WEEK 46

89290-00
 Feb 4, 2019

FIGURE 4

Attachment 1A

On-Site Meteorological Data

On-Site Meteorological Data

Date	Time	Temp Out	Hi Temp	Low Temp	Out Hum	Dew Pt.	Wind Speed	Wind Dir	Wind Run	Hi Speed	Hi Dir	Wind Chill	Heat Index	THW Index	Bar	Rain	Rain Rate	Heat D-D	Cool D-D	In Temp	In Hum	In Dew	In Heat	Wind Samp	Wind Tx	ISS Receipt	Arc. Int.
1/20/2019	2:00 AM	---	---	---	---	---	0	---	0	0	---	---	---	---	29.817	0	0	---	---	68.4	17	21.8	63.3	0	1	0	10
1/20/2019	2:10 AM	---	---	---	---	---	0	---	0	0	---	---	---	---	29.811	0	0	---	---	68.4	17	21.8	63.3	0	1	0	10
1/20/2019	2:20 AM	---	---	---	---	---	0	---	0	0	---	---	---	---	29.799	0	0	---	---	68.2	17	21.7	63	0	1	0	10
1/20/2019	2:30 AM	---	---	---	---	---	0	---	0	0	---	---	---	---	29.802	0	0	---	---	68.2	17	21.7	63	0	1	0	10
1/20/2019	2:40 AM	---	---	---	---	---	0	---	0	0	---	---	---	---	29.791	0	0	---	---	68.2	17	21.7	63	0	1	0	10
1/20/2019	2:50 AM	---	---	---	---	---	0	---	0	0	---	---	---	---	29.787	0	0	---	---	68.2	17	21.7	63	0	1	0	10
1/20/2019	3:00 AM	---	---	---	---	---	0	---	0	0	---	---	---	---	29.78	0	0	---	---	68.6	17	22	63.5	0	1	0	10
1/20/2019	3:10 AM	---	---	---	---	---	0	---	0	0	---	---	---	---	29.77	0	0	---	---	68.4	17	21.8	63.3	0	1	0	10
1/20/2019	3:20 AM	---	---	---	---	---	0	---	0	0	---	---	---	---	29.753	0	0	---	---	68.6	17	22	63.5	0	1	0	10
1/20/2019	3:30 AM	---	---	---	---	---	0	---	0	0	---	---	---	---	29.748	0	0	---	---	68.6	17	22	63.5	0	1	0	10
1/20/2019	3:40 AM	---	---	---	---	---	0	---	0	0	---	---	---	---	29.75	0	0	---	---	68.4	17	21.8	63.3	0	1	0	10
1/20/2019	3:50 AM	---	---	---	---	---	0	---	0	0	---	---	---	---	29.754	0	0	---	---	68.8	17	22.2	63.8	0	1	0	10
1/20/2019	4:00 AM	---	---	---	---	---	0	---	0	0	---	---	---	---	29.752	0	0	---	---	68.4	17	21.8	63.3	0	1	0	10
1/20/2019	4:10 AM	---	---	---	---	---	0	---	0	0	---	---	---	---	29.745	0	0	---	---	68.6	17	22	63.5	0	1	0	10
1/20/2019	4:20 AM	---	---	---	---	---	0	---	0	0	---	---	---	---	29.744	0	0	---	---	68.4	17	21.8	63.3	0	1	0	10
1/20/2019	4:30 AM	---	---	---	---	---	0	---	0	0	---	---	---	---	29.744	0	0	---	---	68.6	17	22	63.5	0	1	0	10
1/20/2019	4:40 AM	---	---	---	---	---	0	---	0	0	---	---	---	---	29.737	0	0	---	---	68.6	17	22	63.5	0	1	0	10
1/20/2019	4:50 AM	---	---	---	---	---	0	---	0	0	---	---	---	---	29.738	0	0	---	---	68.4	17	21.8	63.3	0	1	0	10
1/20/2019	5:00 AM	18.3	18.3	18.3	94	16.9	12	NNW	2	15	NW	5.6	18.2	5.5	29.733	0	0	0.324	0	68.4	17	21.8	63.3	11	1	4.8	10
1/20/2019	5:10 AM	---	---	---	---	---	0	---	0	0	---	---	---	---	29.727	0	0	---	---	69.4	17	22.7	64.5	0	1	0	10
1/20/2019	5:20 AM	---	---	---	---	---	0	---	0	0	---	---	---	---	29.727	0	0	---	---	68.4	17	21.8	63.3	0	1	0	10
1/20/2019	5:30 AM	---	---	---	---	---	0	---	0	0	---	---	---	---	29.72	0	0	---	---	68.6	17	22	63.5	0	1	0	10
1/20/2019	5:40 AM	---	---	---	---	---	0	---	0	0	---	---	---	---	29.718	0	0	---	---	68.2	17	21.7	63	0	1	0	10
1/20/2019	5:50 AM	---	---	---	---	---	0	---	0	0	---	---	---	---	29.717	0	0	---	---	68.2	17	21.7	63	0	1	0	10
1/20/2019	6:00 AM	---	---	---	---	---	0	---	0	0	---	---	---	---	29.725	0	0	---	---	68.2	17	21.7	63	0	1	0	10
1/20/2019	6:10 AM	---	---	---	---	---	0	---	0	0	---	---	---	---	29.719	0	0	---	---	68.2	17	21.7	63	0	1	0	10
1/20/2019	6:20 AM	---	---	---	---	---	0	---	0	0	---	---	---	---	29.729	0	0	---	---	68.4	17	21.8	63.3	0	1	0	10
1/20/2019	6:30 AM	---	---	---	---	---	0	---	0	0	---	---	---	---	29.745	0	0	---	---	68.1	17	21.6	62.9	0	1	0	10
1/20/2019	6:40 AM	---	---	---	---	---	0	---	0	0	---	---	---	---	29.752	0	0	---	---	68.2	17	21.7	63	0	1	0	10
1/20/2019	6:50 AM	---	---	---	---	---	0	---	0	0	---	---	---	---	29.755	0	0	---	---	68.1	17	21.6	62.9	0	1	0	10
1/20/2019	7:00 AM	---	---	---	---	---	0	---	0	0	---	---	---	---	29.754	0	0	---	---	68.1	17	21.6	62.9	0	1	0	10
1/20/2019	7:10 AM	---	---	---	---	---	0	---	0	0	---	---	---	---	29.757	0	0	---	---	68.4	17	21.8	63.3	0	1	0	10
1/20/2019	7:20 AM	---	---	---	---	---	0	---	0	0	---	---	---	---	29.77	0	0	---	---	68.1	17	21.6	62.9	0	1	0	10
1/20/2019	7:30 AM	---	---	---	---	---	0	---	0	0	---	---	---	---	29.779	0	0	---	---	67.9	17	21.4	62.7	0	1	0	10
1/20/2019	7:40 AM	---	---	---	---	---	0	---	0	0	---	---	---	---	29.798	0	0	---	---	67.4	17	21	62.1	0	1	0	10
1/20/2019	7:50 AM	---	---	---	---	---	0	---	0	0	---	---	---	---	29.808	0	0	---	---	67.2	17	20.9	61.9	0	1	0	10
1/20/2019	8:00 AM	---	---	---	---	---	0	---	0	0	---	---	---	---	29.821	0	0	---	---	67.2	17	20.9	61.9	0	1	0	10
1/20/2019	8:10 AM	---	---	---	---	---	0	---	0	0	---	---	---	---	29.82	0	0	---	---	66.9	17	20.6	61.6	0	1	0	10
1/20/2019	8:20 AM	---	---	---	---	---	0	---	0	0	---	---	---	---	29.831	0	0	---	---	67.1	17	20.8	61.8	0	1	0	10
1/20/2019	8:30 AM	---	---	---	---	---	0	---	0	0	---	---	---	---	29.83	0	0	---	---	66.7	17	20.5	61.4	0	1	0	10
1/20/2019	8:40 AM	---	---	---	---	---	0	---	0	0	---	---	---	---	29.825	0	0	---	---	66.9	17	20.6	61.6	0	1	0	10
1/20/2019	8:50 AM	---	---	---	---	---	0	---	0	0	---	---	---	---	29.825	0	0	---	---	66.7	17	20.5	61.4	0	1	0	10
1/20/2019	9:00 AM	---	---	---	---	---	0	---	0	0	---	---	---	---	29.829	0	0	---	---	66.7	17	20.5	61.4	0	1	0	10
1/20/2019	9:10 AM	---	---	---	---	---	0	---	0	0	---	---	---	---	29.837	0	0	---	---	66.9	17	20.6	61.6	0	1	0	10
1/20/2019	9:20 AM	---	---	---	---	---	0	---	0	0	---	---	---	---	29.837	0	0	---	---	66.7	17	20.5	61.4	0	1	0	10
1/20/2019	9:30 AM	---	---	---	---	---	0	---	0	0	---	---	---	---	29.839	0	0	---	---	66.7	17	20.5	61.4	0	1	0	10
1/20/2019	9:40 AM	---	---	---	---	---	0	---	0	0	---	---	---	---	29.834	0	0	---	---	66.7	17	20.5	61.4	0	1	0	10
1/20/2019	9:50 AM	---	---	---	---	---	0	---	0	0	---	---	---	---	29.839	0	0	---	---	66.9	17	20.6	61.6	0	1	0	10
1/20/2019	10:00 AM	---	---	---	---	---	0	---	0	0	---	---	---	---	29.843	0	0	---	---	67.2	16	19.4	61.8	0	1	0	10
1/20/2019	10:10 AM	---	---	---	---	---	0	---	0	0	---	---	---	---	29.84	0	0	---	---	66.9	17	20.6	61.6	0	1	0	10
1/20/2019	10:20 AM	---	---	---	---	---	0	---	0	0	---	---	---	---	29.85	0	0	---	---	66.9	17	20.6	61.6	0	1	0	10
1/20/2019	10:30 AM	---	---	---	---	---	0	---	0	0	---	---	---	---	29.854	0	0	---	---	66.9	16	19.2	61.5	0	1	0	10
1/20/2019	10:40 AM	---	---	---	---	---	0	---	0	0	---	---	---	---	29.854	0	0	---	---	66.9	16	19.2	61.5	0	1	0	10
1/20/2019	10:50 AM	---	---	---	---	---	0	---	0	0	---	---	---	---	29.86	0	0	---	---	67.2	16	19.4	61.8	0	1	0	10
1/20/2019	11:00 AM	---	---	---	---	---	0	---	0	0	---	---	---	---	29.87	0	0	---	---	67.2	16	19.4	61.8	0	1	0	10
1/20/2019	11:10 AM	---	---	---	---	---	0	---	0	0	---	---	---	---	29.877	0	0	---	---	67.2	16	19.4	61.8	0	1	0	10
1/20/2019	11:20 AM	---	---	---	---	---	0	---	0	0	---	---	---	---	29.872	0	0	---	---	67.2	16	19.4	61.8	0	1	0	10
1/20/2019	11:30 AM	---	---	---	---	---	0	---	0	0	---	---	---	---	29.862	0	0	---	---	67.2	16	19.4	61.8	0	1	0	10
1/20/2019	11:40 AM	---	---	---	---	---	0	---	0	0	---	---	---	---	29.862	0	0	---	---	67.1	16	19.4	61.7	0	1	0	10
1/20/2019	11:50 AM	---	---	---	---	---	0	---	0	0	---	---	---	---	29.854	0	0	---	---	67.1	16	19.4	61.7	0	1	0	10

On-Site Meteorological Data

Date	Time	Temp Out	Hi Temp	Low Temp	Out Hum	Dew Pt.	Wind Speed	Wind Dir	Wind Run	Hi Speed	Hi Dir	Wind Chill	Heat Index	THW Index	Bar	Rain	Rain Rate	Heat D-D	Cool D-D	In Temp	In Hum	In Dew	In Heat	Wind Samp	Wind Tx	ISS Receipt	Arc. Int.
1/20/2019	12:00 PM	---	---	---	---	---	0	---	0	0	---	---	---	---	29.85	0	0	---	---	67.2	16	19.4	61.8	0	1	0	10
1/20/2019	12:10 PM	---	---	---	---	---	0	---	0	0	---	---	---	---	29.855	0	0	---	---	67.1	16	19.4	61.7	0	1	0	10
1/20/2019	12:20 PM	---	---	---	---	---	0	---	0	0	---	---	---	---	29.855	0	0	---	---	67.2	16	19.4	61.8	0	1	0	10
1/20/2019	12:30 PM	---	---	---	---	---	0	---	0	0	---	---	---	---	29.856	0	0	---	---	67.2	16	19.4	61.8	0	1	0	10
1/20/2019	12:40 PM	---	---	---	---	---	0	---	0	0	---	---	---	---	29.856	0	0	---	---	67.2	16	19.4	61.8	0	1	0	10
1/20/2019	12:50 PM	---	---	---	---	---	0	---	0	0	---	---	---	---	29.86	0	0	---	---	67.7	16	19.8	62.4	0	1	0	10
1/20/2019	1:00 PM	---	---	---	---	---	0	---	0	0	---	---	---	---	29.861	0	0	---	---	67.4	16	19.6	62	0	1	0	10
1/20/2019	1:10 PM	9.5	9.5	9.5	93	7.9	21	W	3.5	27	WNW	-9.8	9.5	-9.8	29.864	0	0	0.385	0	67.4	16	19.6	62	19	1	8.3	10
1/20/2019	1:20 PM	9.5	9.5	9.5	93	7.9	19	W	3.17	24	WNW	-9	9.5	-9	29.864	0	0	0.385	0	67.4	16	19.6	62	50	1	21.9	10
1/20/2019	1:30 PM	9.8	9.8	9.6	93	8.2	18	W	3	26	W	-8.2	9.8	-8.2	29.869	0	0	0.383	0	67.2	16	19.4	61.8	50	1	21.9	10
1/20/2019	1:40 PM	9.9	9.9	9.8	93	8.3	18	W	3	24	W	-8.1	9.9	-8.1	29.867	0	0	0.383	0	67.2	16	19.4	61.8	44	1	19.3	10
1/20/2019	1:50 PM	10.1	10.1	10	93	8.5	20	W	3.33	27	W	-8.6	10.1	-8.6	29.867	0	0	0.381	0	67.2	16	19.4	61.8	41	1	18	10
1/20/2019	2:00 PM	10.4	10.4	10.1	93	8.8	16	W	2.67	21	W	-6.5	10.4	-6.5	29.874	0	0	0.379	0	67.2	16	19.4	61.8	49	1	21.5	10
1/20/2019	2:10 PM	10.6	10.6	10.4	93	9	20	W	3.33	25	WNW	-8	10.6	-8	29.874	0	0	0.378	0	67.2	16	19.4	61.8	44	1	19.3	10
1/20/2019	2:20 PM	10.9	10.9	10.6	94	9.5	19	W	3.17	24	WNW	-7.2	10.9	-7.2	29.877	0	0	0.376	0	67.2	16	19.4	61.8	48	1	21.1	10
1/20/2019	2:30 PM	11.2	11.2	11	93	9.6	23	W	3.83	31	W	-8.3	11.2	-8.3	29.884	0	0	0.374	0	67.1	16	19.4	61.7	37	1	16.2	10
1/20/2019	2:40 PM	11.3	11.3	11.2	93	9.7	21	W	3.5	28	WNW	-7.5	11.3	-7.5	29.894	0	0	0.373	0	67.1	16	19.4	61.7	40	1	17.5	10
1/20/2019	2:50 PM	11.4	11.4	11.3	94	10	21	W	3.5	27	W	-7.3	11.4	-7.3	29.895	0	0	0.372	0	67.1	16	19.4	61.7	41	1	18	10
1/20/2019	3:00 PM	11.5	11.5	11.5	93	9.9	19	W	3.17	24	W	-6.4	11.5	-6.4	29.898	0	0	0.372	0	67.4	16	19.6	62	30	1	13.2	10
1/20/2019	3:10 PM	---	---	---	---	---	0	---	0	0	---	---	---	---	29.902	0	0	---	---	67.4	16	19.6	62	0	1	0	10
1/20/2019	3:20 PM	---	---	---	---	---	0	---	0	0	---	---	---	---	29.906	0	0	---	---	67.2	16	19.4	61.8	0	1	0	10
1/20/2019	3:30 PM	---	---	---	---	---	0	---	0	0	---	---	---	---	29.916	0	0	---	---	67.2	16	19.4	61.8	0	1	0	10
1/20/2019	3:40 PM	---	---	---	---	---	0	---	0	0	---	---	---	---	29.922	0	0	---	---	67.1	16	19.4	61.7	0	1	0	10
1/20/2019	3:50 PM	---	---	---	---	---	0	---	0	0	---	---	---	---	29.923	0	0	---	---	67.1	16	19.4	61.7	0	1	0	10
1/20/2019	4:00 PM	---	---	---	---	---	0	---	0	0	---	---	---	---	29.929	0	0	---	---	67.2	16	19.4	61.8	0	1	0	10
1/20/2019	4:10 PM	---	---	---	---	---	0	---	0	0	---	---	---	---	29.927	0	0	---	---	67.1	16	19.4	61.7	0	1	0	10
1/20/2019	4:20 PM	---	---	---	---	---	0	---	0	0	---	---	---	---	29.929	0	0	---	---	67.1	16	19.4	61.7	0	1	0	10
1/20/2019	4:30 PM	---	---	---	---	---	0	---	0	0	---	---	---	---	29.939	0	0	---	---	66.9	16	19.2	61.5	0	1	0	10
1/20/2019	4:40 PM	---	---	---	---	---	0	---	0	0	---	---	---	---	29.938	0	0	---	---	66.9	16	19.2	61.5	0	1	0	10
1/20/2019	4:50 PM	---	---	---	---	---	0	---	0	0	---	---	---	---	29.941	0	0	---	---	67.1	16	19.4	61.7	0	1	0	10
1/20/2019	5:00 PM	---	---	---	---	---	0	---	0	0	---	---	---	---	29.952	0	0	---	---	66.7	16	19	61.3	0	1	0	10
1/20/2019	5:10 PM	---	---	---	---	---	0	---	0	0	---	---	---	---	29.955	0	0	---	---	66.7	16	19	61.3	0	1	0	10
1/20/2019	5:20 PM	---	---	---	---	---	0	---	0	0	---	---	---	---	29.964	0	0	---	---	66.6	16	19	61.2	0	1	0	10
1/20/2019	5:30 PM	---	---	---	---	---	0	---	0	0	---	---	---	---	29.973	0	0	---	---	66.7	16	19	61.3	0	1	0	10
1/20/2019	5:40 PM	---	---	---	---	---	0	---	0	0	---	---	---	---	29.983	0	0	---	---	66.7	16	19	61.3	0	1	0	10
1/20/2019	5:50 PM	---	---	---	---	---	0	---	0	0	---	---	---	---	29.978	0	0	---	---	66.9	16	19.2	61.5	0	1	0	10
1/20/2019	6:00 PM	---	---	---	---	---	0	---	0	0	---	---	---	---	29.986	0	0	---	---	67.1	16	19.4	61.7	0	1	0	10
1/20/2019	6:10 PM	---	---	---	---	---	0	---	0	0	---	---	---	---	29.99	0	0	---	---	66.7	16	19	61.3	0	1	0	10
1/20/2019	6:20 PM	---	---	---	---	---	0	---	0	0	---	---	---	---	29.994	0	0	---	---	66.7	16	19	61.3	0	1	0	10
1/20/2019	6:30 PM	---	---	---	---	---	0	---	0	0	---	---	---	---	29.997	0	0	---	---	66.6	16	19	61.2	0	1	0	10
1/20/2019	6:40 PM	---	---	---	---	---	0	---	0	0	---	---	---	---	30.001	0	0	---	---	66.6	16	19	61.2	0	1	0	10
1/20/2019	6:50 PM	---	---	---	---	---	0	---	0	0	---	---	---	---	30.011	0	0	---	---	66.9	16	19.2	61.5	0	1	0	10
1/20/2019	7:00 PM	---	---	---	---	---	0	---	0	0	---	---	---	---	30.019	0	0	---	---	66.6	16	19	61.2	0	1	0	10
1/20/2019	7:10 PM	9	9	9	92	7.1	15	W	2.5	19	W	-7.8	8.9	-7.9	30.026	0	0	0.389	0	66.6	16	19	61.2	32	1	14	10
1/20/2019	7:20 PM	8.8	8.9	8.8	92	7	16	W	2.67	22	W	-8.5	8.7	-8.6	30.029	0	0	0.39	0	66.6	16	19	61.2	64	1	28.1	10
1/20/2019	7:30 PM	8.6	8.8	8.6	92	6.8	17	W	2.83	21	W	-9.3	8.5	-9.4	30.035	0	0	0.392	0	66.6	16	19	61.2	51	1	22.4	10
1/20/2019	7:40 PM	8.4	8.6	8.4	92	6.6	18	W	3	22	W	-10	8.3	-10.1	30.044	0	0	0.393	0	66.6	16	19	61.2	49	1	21.5	10
1/20/2019	7:50 PM	8.3	8.4	8.3	92	6.5	18	W	3	23	W	-10.1	8.2	-10.2	30.042	0	0	0.394	0	66.6	16	19	61.2	45	1	19.7	10
1/20/2019	8:00 PM	8.2	8.3	8.2	92	6.4	19	W	3.17	25	W	-10.7	8.1	-10.8	30.042	0	0	0.394	0	66.4	16	18.8	61	39	1	17.1	10
1/20/2019	8:10 PM	8.2	8.2	8.2	92	6.4	21	W	3.5	22	W	-11.5	8.1	-11.6	30.047	0	0	0.394	0	66.6	16	19	61.2	2	1	0.9	10
1/20/2019	8:20 PM	---	---	---	---	---	0	---	0	0	---	---	---	---	30.046	0	0	---	---	66.6	16	19	61.2	0	1	0	10
1/20/2019	8:30 PM	---	---	---	---	---	0	---	0	0	---	---	---	---	30.048	0	0	---	---	66.7	16	19	61.3	0	1	0	10
1/20/2019	8:40 PM	---	---	---	---	---	0	---	0	0	---	---	---	---	30.048	0	0	---	---	66.6	16	19	61.2	0	1	0	10
1/20/2019	8:50 PM	---	---	---	---	---	0	---	0	0	---	---	---	---	30.049	0	0	---	---	66.6	16	19	61.2	0	1	0	10
1/20/2019	9:00 PM	---	---	---	---	---	0	---	0	0	---	---	---	---	30.056	0	0	---	---	66.6	16	19	61.2	0	1	0	10
1/20/2019	9:10 PM	---	---	---	---	---	0	---	0	0	---	---	---	---	30.054	0	0	---	---	66.6	16	19	61.2	0	1	0	10
1/20/2019	9:20 PM	---	---	---	---	---	0	---	0	0	---	---	---	---	30.056	0	0	---	---	66.9	16	19.2	61.5	0	1	0	10
1/20/2019	9:30 PM	---	---	---	---	---	0	---	0	0	---	---	---	---	30.06	0	0	---	---	66.7	16	19	61.3	0	1	0	10
1/20/2019	9:40 PM	---	---	---	---	---	0	---	0	0	---	---	---	---	30.068	0	0	---	---	66.7	16	19	61.3	0	1	0	10
1/20/2019	9:50 PM	---	---	---	---	---	0	---	0	0	---	---	---	---	30.075	0	0	---	---	66.6							

On-Site Meteorological Data

Date	Time	Temp Out	Hi Temp	Low Temp	Out Hum	Dew Pt.	Wind Speed	Wind Dir	Wind Run	Hi Speed	Hi Dir	Wind Chill	Heat Index	THW Index	Bar	Rain Rate	Rain Rate	Heat D-D	Cool D-D	In Temp	In Hum	In Dew	In Heat	Wind Samp	Wind Tx	ISS Receipt	Arc. Int.
1/20/2019	10:00 PM	---	---	---	---	---	0	---	0	0	---	---	---	---	30.078	0	0	---	---	66.6	16	19	61.2	0	1	0	10
1/20/2019	10:10 PM	---	---	---	---	---	0	---	0	0	---	---	---	---	30.083	0	0	---	---	66.7	16	19	61.3	0	1	0	10
1/20/2019	10:20 PM	---	---	---	---	---	0	---	0	0	---	---	---	---	30.086	0	0	---	---	66.6	16	19	61.2	0	1	0	10
1/20/2019	10:30 PM	---	---	---	---	---	0	---	0	0	---	---	---	---	30.09	0	0	---	---	66.7	16	19	61.3	0	1	0	10
1/20/2019	10:40 PM	---	---	---	---	---	0	---	0	0	---	---	---	---	30.093	0	0	---	---	66.9	16	19.2	61.5	0	1	0	10
1/20/2019	10:50 PM	---	---	---	---	---	0	---	0	0	---	---	---	---	30.099	0	0	---	---	67.1	16	19.4	61.7	0	1	0	10
1/20/2019	11:00 PM	---	---	---	---	---	0	---	0	0	---	---	---	---	30.1	0	0	---	---	67.2	16	19.4	61.8	0	1	0	10
1/20/2019	11:10 PM	---	---	---	---	---	0	---	0	0	---	---	---	---	30.101	0	0	---	---	67.4	16	19.6	62	0	1	0	10
1/20/2019	11:20 PM	---	---	---	---	---	0	---	0	0	---	---	---	---	30.106	0	0	---	---	67.6	16	19.8	62.3	0	1	0	10
1/20/2019	11:30 PM	---	---	---	---	---	0	---	0	0	---	---	---	---	30.106	0	0	---	---	67.4	16	19.6	62	0	1	0	10
1/20/2019	11:40 PM	---	---	---	---	---	0	---	0	0	---	---	---	---	30.106	0	0	---	---	67.6	16	19.8	62.3	0	1	0	10
1/20/2019	11:50 PM	---	---	---	---	---	0	---	0	0	---	---	---	---	30.111	0	0	---	---	67.4	16	19.6	62	0	1	0	10
1/21/2019	12:00 AM	---	---	---	---	---	0	---	0	0	---	---	---	---	30.12	0	0	---	---	67.4	16	19.6	62	0	1	0	10
1/21/2019	12:10 AM	---	---	---	---	---	0	---	0	0	---	---	---	---	30.117	0	0	---	---	67.6	15	18.3	62.2	0	1	0	10
1/21/2019	12:20 AM	---	---	---	---	---	0	---	0	0	---	---	---	---	30.123	0	0	---	---	67.2	16	19.4	61.8	0	1	0	10
1/21/2019	12:30 AM	---	---	---	---	---	0	---	0	0	---	---	---	---	30.125	0	0	---	---	67.2	16	19.4	61.8	0	1	0	10
1/21/2019	12:40 AM	---	---	---	---	---	0	---	0	0	---	---	---	---	30.124	0	0	---	---	67.2	16	19.4	61.8	0	1	0	10
1/21/2019	12:50 AM	---	---	---	---	---	0	---	0	0	---	---	---	---	30.13	0	0	---	---	67.2	15	17.9	61.7	0	1	0	10
1/21/2019	1:00 AM	---	---	---	---	---	0	---	0	0	---	---	---	---	30.127	0	0	---	---	67.6	15	18.3	62.2	0	1	0	10
1/21/2019	1:10 AM	---	---	---	---	---	0	---	0	0	---	---	---	---	30.127	0	0	---	---	67.2	15	17.9	61.7	0	1	0	10
1/21/2019	1:20 AM	---	---	---	---	---	0	---	0	0	---	---	---	---	30.131	0	0	---	---	67.4	15	18.1	61.9	0	1	0	10
1/21/2019	1:30 AM	---	---	---	---	---	0	---	0	0	---	---	---	---	30.135	0	0	---	---	67.4	15	18.1	61.9	0	1	0	10
1/21/2019	1:40 AM	---	---	---	---	---	0	---	0	0	---	---	---	---	30.141	0	0	---	---	67.4	15	18.1	61.9	0	1	0	10
1/21/2019	1:50 AM	---	---	---	---	---	0	---	0	0	---	---	---	---	30.14	0	0	---	---	67.4	15	18.1	61.9	0	1	0	10
1/21/2019	2:00 AM	---	---	---	---	---	0	---	0	0	---	---	---	---	30.147	0	0	---	---	67.4	15	18.1	61.9	0	1	0	10
1/21/2019	2:10 AM	---	---	---	---	---	0	---	0	0	---	---	---	---	30.157	0	0	---	---	67.6	15	18.3	62.2	0	1	0	10
1/21/2019	2:20 AM	---	---	---	---	---	0	---	0	0	---	---	---	---	30.16	0	0	---	---	67.4	15	18.1	61.9	0	1	0	10
1/21/2019	2:30 AM	---	---	---	---	---	0	---	0	0	---	---	---	---	30.167	0	0	---	---	67.4	15	18.1	61.9	0	1	0	10
1/21/2019	2:40 AM	---	---	---	---	---	0	---	0	0	---	---	---	---	30.166	0	0	---	---	67.2	15	17.9	61.7	0	1	0	10
1/21/2019	2:50 AM	---	---	---	---	---	0	---	0	0	---	---	---	---	30.17	0	0	---	---	67.4	15	18.1	61.9	0	1	0	10
1/21/2019	3:00 AM	---	---	---	---	---	0	---	0	0	---	---	---	---	30.171	0	0	---	---	67.7	15	18.3	62.3	0	1	0	10
1/21/2019	3:10 AM	---	---	---	---	---	0	---	0	0	---	---	---	---	30.17	0	0	---	---	67.4	15	18.1	61.9	0	1	0	10
1/21/2019	3:20 AM	-0.7	-0.7	-0.7	89	-3.2	22	W	3.67	29	WSW	-23.7	-0.7	-23.7	30.17	0	0	0.456	0	67.4	15	18.1	61.9	33	1	14.5	10
1/21/2019	3:30 AM	-0.7	-0.7	-0.7	89	-3.2	20	W	3.33	28	WSW	-22.8	-0.7	-22.8	30.177	0	0	0.456	0	67.4	15	18.1	61.9	89	1	39	10
1/21/2019	3:40 AM	-0.6	-0.6	-0.7	89	-3.1	18	W	3	26	W	-21.7	-0.6	-21.7	30.177	0	0	0.456	0	67.4	15	18.1	61.9	81	1	35.5	10
1/21/2019	3:50 AM	-0.5	-0.5	-0.6	90	-2.7	19	W	3.17	29	WSW	-22.1	-0.4	-22	30.183	0	0	0.455	0	67.4	15	18.1	61.9	63	1	27.6	10
1/21/2019	4:00 AM	-0.4	-0.4	-0.5	89	-2.9	18	W	3	25	WSW	-21.5	-0.4	-21.5	30.186	0	0	0.454	0	67.2	15	17.9	61.7	82	1	36	10
1/21/2019	4:10 AM	-0.3	-0.3	-0.4	89	-2.8	19	W	3.17	27	W	-21.8	-0.3	-21.8	30.188	0	0	0.453	0	67.2	15	17.9	61.7	78	1	34.2	10
1/21/2019	4:20 AM	-0.2	-0.2	-0.3	89	-2.7	23	W	3.83	29	W	-23.5	-0.2	-23.5	30.192	0	0	0.453	0	67.4	15	18.1	61.9	74	1	32.5	10
1/21/2019	4:30 AM	-0.2	-0.2	-0.2	89	-2.7	21	W	3.5	31	W	-22.6	-0.2	-22.6	30.199	0	0	0.453	0	67.7	15	18.3	62.3	47	1	20.6	10
1/21/2019	4:40 AM	-0.2	-0.1	-0.2	89	-2.7	23	W	3.83	30	W	-23.5	-0.2	-23.5	30.196	0	0	0.453	0	67.4	15	18.1	61.9	76	1	33.3	10
1/21/2019	4:50 AM	-0.1	-0.1	-0.1	90	-2.3	23	W	3.83	30	W	-23.3	-0.1	-23.3	30.205	0	0	0.452	0	67.4	15	18.1	61.9	82	1	36	10
1/21/2019	5:00 AM	0	0	-0.1	90	-2.2	22	W	3.67	28	W	-22.8	0	-22.8	30.205	0	0	0.451	0	67.2	15	17.9	61.7	68	1	29.8	10
1/21/2019	5:10 AM	0.1	0.1	0	90	-2.1	20	W	3.33	26	W	-21.8	0.1	-21.8	30.209	0	0	0.451	0	67.2	15	17.9	61.7	68	1	29.8	10
1/21/2019	5:20 AM	0.2	0.2	0.1	90	-2	20	W	3.33	30	W	-21.6	0.2	-21.6	30.21	0	0	0.45	0	67.4	15	18.1	61.9	75	1	32.9	10
1/21/2019	5:30 AM	0.3	0.3	0.2	90	-1.9	21	W	3.5	25	W	-22	0.3	-22	30.211	0	0	0.449	0	67.4	15	18.1	61.9	83	1	36.4	10
1/21/2019	5:40 AM	0.4	0.4	0.3	90	-1.8	21	W	3.5	26	W	-21.8	0.4	-21.8	30.218	0	0	0.449	0	67.4	15	18.1	61.9	55	1	24.1	10
1/21/2019	5:50 AM	0.5	0.5	0.4	90	-1.7	21	W	3.5	27	W	-21.7	0.4	-21.8	30.225	0	0	0.448	0	67.4	15	18.1	61.9	52	1	22.8	10
1/21/2019	6:00 AM	---	---	---	90	---	23	W	3.83	25	WNW	---	---	---	30.229	0	0	---	---	68.6	15	19.1	63.3	2	1	0.9	10
1/21/2019	6:10 AM	---	---	---	---	---	0	---	0	0	---	---	---	---	30.237	0	0	---	---	68.1	15	18.7	62.7	0	1	0	10
1/21/2019	6:20 AM	---	---	---	---	---	0	---	0	0	---	---	---	---	30.241	0	0	---	---	68.4	15	18.9	63.1	0	1	0	10
1/21/2019	6:30 AM	---	---	---	---	---	0	---	0	0	---	---	---	---	30.249	0	0	---	---	68.1	15	18.7	62.7	0	1	0	10
1/21/2019	6:40 AM	---	---	---	---	---	0	---	0	0	---	---	---	---	30.255	0	0	---	---	68.2	15	18.7	62.8	0	1	0	10
1/21/2019	6:50 AM	---	---	---	---	---	0	---	0	0	---	---	---	---	30.26	0	0	---	---	68.2	15	18.7	62.8	0	1	0	10
1/21/2019	7:00 AM	---	---	---	---	---	0	---	0	0	---	---	---	---	30.266	0	0	---	---	68.4	15	18.9	63.1	0	1	0	10
1/21/2019	7:10 AM	---	---	---	---	---	0	---	0	0	---	---	---	---	30.267	0	0	---	---	68.6	15	19.1	63.3	0	1	0	10
1/21/2019	7:20 AM	---	---	---	---	---	0	---	0	0	---	---	---	---	30.274	0	0	---	---	68.6	15	19.1	63.3	0	1	0	10
1/21/2019	7:30 AM	---	---	---	---	---	0	---	0	0	---	---	---	---	30.28	0	0	---	---	68.6	15	19.1	63.3	0	1	0	10
1/21/2019	7:40 AM	---	---	---	---	---	0	---	0	0	---	---	---	---	30.281	0	0	---	---	68.2	15	18.7	62.8	0	1	0	10
1/21/2019	7:50 AM	---	---	---	---	---	0	---	0	0	---	---	---	---	30.293	0	0	---	---	68.1							

On-Site Meteorological Data

Date	Time	Temp Out	Hi Temp	Low Temp	Out Hum	Dew Pt.	Wind Speed	Wind Dir	Wind Run	Hi Speed	Hi Dir	Wind Chill	Heat Index	THW Index	Bar	Rain	Rain Rate	Heat D-D	Cool D-D	In Temp	In Hum	In Dew	In Heat	Wind Samp	Wind Tx	ISS Receipt	Arc. Int.
1/21/2019	8:00 AM	---	---	---	---	---	0	---	0	0	---	---	---	---	30.298	0	0	---	---	67.9	15	18.5	62.5	0	1	0	10
1/21/2019	8:10 AM	---	---	---	---	---	0	---	0	0	---	---	---	---	30.303	0	0	---	---	67.7	15	18.3	62.3	0	1	0	10
1/21/2019	8:20 AM	---	---	---	---	---	0	---	0	0	---	---	---	---	30.309	0	0	---	---	67.9	15	18.5	62.5	0	1	0	10
1/21/2019	8:30 AM	---	---	---	---	---	0	---	0	0	---	---	---	---	30.32	0	0	---	---	67.6	15	18.3	62.2	0	1	0	10
1/21/2019	8:40 AM	---	---	---	---	---	0	---	0	0	---	---	---	---	30.325	0	0	---	---	67.6	15	18.3	62.2	0	1	0	10
1/21/2019	8:50 AM	---	---	---	---	---	0	---	0	0	---	---	---	---	30.334	0	0	---	---	67.4	15	18.1	61.9	0	1	0	10
1/21/2019	9:00 AM	---	---	---	---	---	0	---	0	0	---	---	---	---	30.339	0	0	---	---	67.4	15	18.1	61.9	0	1	0	10
1/21/2019	9:10 AM	---	---	---	---	---	0	---	0	0	---	---	---	---	30.347	0	0	---	---	67.7	15	18.3	62.3	0	1	0	10
1/21/2019	9:20 AM	---	---	---	---	---	0	---	0	0	---	---	---	---	30.357	0	0	---	---	67.6	15	18.3	62.2	0	1	0	10
1/21/2019	9:30 AM	2.3	2.3	2.2	90	0	25	W	4.17	36	WNW	-20.9	2.2	-21	30.373	0	0	0.435	0	67.6	15	18.3	62.2	52	1	22.8	10
1/21/2019	9:40 AM	2.3	2.3	2.3	90	0	24	W	4	35	W	-20.5	2.2	-20.6	30.378	0	0	0.435	0	67.6	15	18.3	62.2	31	1	13.6	10
1/21/2019	9:50 AM	---	---	---	---	---	0	---	0	0	---	---	---	---	30.384	0	0	---	---	68.4	15	18.9	63.1	0	1	0	10
1/21/2019	10:00 AM	---	---	---	---	---	0	---	0	0	---	---	---	---	30.393	0	0	---	---	67.9	15	18.5	62.5	0	1	0	10
1/21/2019	10:10 AM	---	---	---	---	---	0	---	0	0	---	---	---	---	30.403	0	0	---	---	68.2	15	18.7	62.8	0	1	0	10
1/21/2019	10:20 AM	---	---	---	---	---	0	---	0	0	---	---	---	---	30.41	0	0	---	---	68.4	15	18.9	63.1	0	1	0	10
1/21/2019	10:30 AM	---	---	---	---	---	0	---	0	0	---	---	---	---	30.42	0	0	---	---	68.8	15	19.2	63.6	0	1	0	10
1/21/2019	10:40 AM	---	---	---	---	---	0	---	0	0	---	---	---	---	30.426	0	0	---	---	69.3	15	19.6	64.2	0	1	0	10
1/21/2019	10:50 AM	---	---	---	---	---	0	---	0	0	---	---	---	---	30.428	0	0	---	---	69.3	15	19.6	64.2	0	1	0	10
1/21/2019	11:00 AM	---	---	---	---	---	0	---	0	0	---	---	---	---	30.425	0	0	---	---	69.6	15	19.9	64.5	0	1	0	10
1/21/2019	11:10 AM	---	---	---	---	---	0	---	0	0	---	---	---	---	30.429	0	0	---	---	69.6	15	19.9	64.5	0	1	0	10
1/21/2019	11:20 AM	---	---	---	---	---	0	---	0	0	---	---	---	---	30.424	0	0	---	---	69.8	15	20	64.8	0	1	0	10
1/21/2019	11:30 AM	---	---	---	---	---	0	---	0	0	---	---	---	---	30.43	0	0	---	---	69.8	15	20	64.8	0	1	0	10
1/21/2019	11:40 AM	---	---	---	---	---	0	---	0	0	---	---	---	---	30.438	0	0	---	---	69.8	15	20	64.8	0	1	0	10
1/21/2019	11:50 AM	---	---	---	---	---	0	---	0	0	---	---	---	---	30.435	0	0	---	---	69.8	15	20	64.8	0	1	0	10
1/21/2019	12:00 PM	---	---	---	---	---	0	---	0	0	---	---	---	---	30.44	0	0	---	---	69.6	15	19.9	64.5	0	1	0	10
1/21/2019	12:10 PM	---	---	---	---	---	0	---	0	0	---	---	---	---	30.443	0	0	---	---	69.8	15	20	64.8	0	1	0	10
1/21/2019	12:20 PM	---	---	---	---	---	0	---	0	0	---	---	---	---	30.445	0	0	---	---	69.6	15	19.9	64.5	0	1	0	10
1/21/2019	12:30 PM	---	---	---	---	---	0	---	0	0	---	---	---	---	30.449	0	0	---	---	69.6	15	19.9	64.5	0	1	0	10
1/21/2019	12:40 PM	---	---	---	---	---	0	---	0	0	---	---	---	---	30.452	0	0	---	---	69.8	15	20	64.8	0	1	0	10
1/21/2019	12:50 PM	---	---	---	---	---	0	---	0	0	---	---	---	---	30.45	0	0	---	---	69.4	15	19.7	64.3	0	1	0	10
1/21/2019	1:00 PM	---	---	---	---	---	0	---	0	0	---	---	---	---	30.448	0	0	---	---	69.4	15	19.7	64.3	0	1	0	10
1/21/2019	1:10 PM	---	---	---	---	---	0	---	0	0	---	---	---	---	30.449	0	0	---	---	69.4	15	19.7	64.3	0	1	0	10
1/21/2019	1:20 PM	---	---	---	---	---	0	---	0	0	---	---	---	---	30.448	0	0	---	---	69.4	15	19.7	64.3	0	1	0	10
1/21/2019	1:30 PM	---	---	---	---	---	0	---	0	0	---	---	---	---	30.45	0	0	---	---	69.8	15	20	64.8	0	1	0	10
1/21/2019	1:40 PM	---	---	---	---	---	0	---	0	0	---	---	---	---	30.455	0	0	---	---	69.4	15	19.7	64.3	0	1	0	10
1/21/2019	1:50 PM	---	---	---	---	---	0	---	0	0	---	---	---	---	30.457	0	0	---	---	69.4	15	19.7	64.3	0	1	0	10
1/21/2019	2:00 PM	---	---	---	---	---	0	---	0	0	---	---	---	---	30.458	0	0	---	---	69.4	15	19.7	64.3	0	1	0	10
1/21/2019	2:10 PM	---	---	---	---	---	0	---	0	0	---	---	---	---	30.458	0	0	---	---	69.4	15	19.7	64.3	0	1	0	10
1/21/2019	2:20 PM	---	---	---	---	---	0	---	0	0	---	---	---	---	30.46	0	0	---	---	69.6	15	19.9	64.5	0	1	0	10
1/21/2019	2:30 PM	---	---	---	---	---	0	---	0	0	---	---	---	---	30.463	0	0	---	---	69.6	15	19.9	64.5	0	1	0	10
1/21/2019	2:40 PM	7.5	7.5	7.4	91	5.4	25	W	4.17	28	W	-14	7.4	-14.1	30.463	0	0	0.399	0	69.8	15	20	64.8	33	1	14.5	10
1/21/2019	2:50 PM	7.9	7.9	7.5	91	5.8	24	W	4	33	WNW	-13.1	7.8	-13.2	30.468	0	0	0.397	0	69.6	15	19.9	64.5	89	1	39	10
1/21/2019	3:00 PM	8.3	8.3	7.9	91	6.2	19	W	3.17	27	W	-10.6	8.2	-10.7	30.47	0	0	0.394	0	69.6	15	19.9	64.5	95	1	41.7	10
1/21/2019	3:10 PM	8.7	8.7	8.4	91	6.6	24	W	4	32	W	-12	8.6	-12.1	30.475	0	0	0.391	0	69.4	15	19.7	64.3	92	1	40.4	10
1/21/2019	3:20 PM	9	9	8.8	91	6.9	24	W	4	31	WNW	-11.6	8.9	-11.7	30.485	0	0	0.389	0	69.4	15	19.7	64.3	102	1	44.7	10
1/21/2019	3:30 PM	9.2	9.2	9	91	7.1	24	W	4	34	W	-11.3	9.1	-11.4	30.487	0	0	0.387	0	69.3	15	19.6	64.2	106	1	46.5	10
1/21/2019	3:40 PM	9.1	9.2	9.1	90	6.8	25	W	4.17	33	W	-11.8	9	-11.9	30.49	0	0	0.388	0	69.1	15	19.5	63.9	98	1	43	10
1/21/2019	3:50 PM	9.3	9.3	9.1	90	7	22	W	3.67	28	W	-10.5	9.2	-10.6	30.492	0	0	0.387	0	68.9	15	19.3	63.7	118	1	51.8	10
1/21/2019	4:00 PM	9.4	9.4	9.3	90	7.1	21	W	3.5	30	W	-10	9.3	-10.1	30.496	0	0	0.386	0	68.9	15	19.3	63.7	101	1	44.3	10
1/21/2019	4:10 PM	9.4	9.4	9.4	90	7.1	21	W	3.5	28	WSW	-10	9.3	-10.1	30.494	0	0	0.386	0	68.8	15	19.2	63.6	103	1	45.2	10
1/21/2019	4:20 PM	9.5	9.5	9.4	90	7.2	21	W	3.5	25	WSW	-9.8	9.4	-9.9	30.501	0	0	0.385	0	68.6	15	19.1	63.3	104	1	45.6	10
1/21/2019	4:30 PM	9.7	9.7	9.6	90	7.4	20	W	3.33	26	WSW	-9.2	9.6	-9.3	30.5	0	0	0.384	0	68.6	15	19.1	63.3	110	1	48.2	10
1/21/2019	4:40 PM	9.9	9.9	9.8	90	7.6	23	W	3.83	27	W	-10.1	9.8	-10.2	30.499	0	0	0.383	0	68.8	15	19.2	63.6	44	1	19.3	10
1/21/2019	4:50 PM	---	---	---	---	---	0	---	0	0	---	---	---	---	30.501	0	0	---	---	68.6	15	19.1	63.3	0	1	0	10
1/21/2019	5:00 PM	---	---	---	---	---	0	---	0	0	---	---	---	---	30.506	0	0	---	---	68.2	15	18.7	62.8	0	1	0	10
1/21/2019	5:10 PM	---	---	---	---	---	0	---	0	0	---	---	---	---	30.511	0	0	---	---	68.2	15	18.7	62.8	0	1	0	10
1/21/2019	5:20 PM	---	---	---	---	---	0	---	0	0	---	---	---	---	30.513	0	0	---	---	68.4	15	18.9	63.1	0	1	0	10
1/21/2019	5:30 PM	---	---	---	---	---	0	---	0	0	---	---	---	---	30.521	0	0	---	---	68.1	15	18.7	62.7	0	1	0	10
1/21/2019	5:40 PM	10.6	10.6	10.6	90	8.2	21	W	3.5	26	WSW	-8.4	10.5	-8.5	30.527	0	0	0.378	0	68.4	15	18.9	63.1	20	1	8.8	10
1/21/2019	5:50 PM	---	---	---	---	---	0	---	0	0	---	---	---	---	30.53	0	0	---	---	68.2	15	18.7	62.8	0	1	0	10

On-Site Meteorological Data

Date	Time	Temp Out	Hi Temp	Low Temp	Out Hum	Dew Pt.	Wind Speed	Wind Dir	Wind Run	Hi Speed	Hi Dir	Wind Chill	Heat Index	THW Index	Bar	Rain	Rain Rate	Heat D-D	Cool D-D	In Temp	In Hum	In Dew	In Heat	Wind Samp	Wind Tx	ISS Receipt	Arc. Int.
1/21/2019	6:00 PM	---	---	---	---	---	0	---	0	0	---	---	---	---	30.535	0	0	---	---	68.1	15	18.7	62.7	0	1	0	10
1/21/2019	6:10 PM	---	---	---	---	---	0	---	0	0	---	---	---	---	30.537	0	0	---	---	68.1	15	18.7	62.7	0	1	0	10
1/21/2019	6:20 PM	---	---	---	---	---	0	---	0	0	---	---	---	---	30.543	0	0	---	---	67.9	15	18.5	62.5	0	1	0	10
1/21/2019	6:30 PM	---	---	---	---	---	0	---	0	0	---	---	---	---	30.542	0	0	---	---	67.9	15	18.5	62.5	0	1	0	10
1/21/2019	6:40 PM	---	---	---	---	---	0	---	0	0	---	---	---	---	30.551	0	0	---	---	68.1	15	18.7	62.7	0	1	0	10
1/21/2019	6:50 PM	---	---	---	---	---	0	---	0	0	---	---	---	---	30.553	0	0	---	---	67.9	15	18.5	62.5	0	1	0	10
1/21/2019	7:00 PM	---	---	---	---	---	0	---	0	0	---	---	---	---	30.559	0	0	---	---	67.9	15	18.5	62.5	0	1	0	10
1/21/2019	7:10 PM	---	---	---	---	---	0	---	0	0	---	---	---	---	30.565	0	0	---	---	67.7	15	18.3	62.3	0	1	0	10
1/21/2019	7:20 PM	8.7	8.7	8.7	90	6.4	19	WSW	3.17	23	W	-10.1	8.6	-10.2	30.568	0	0	0.391	0	67.9	15	18.5	62.5	100	1	43.9	10
1/21/2019	7:30 PM	8.7	8.7	8.7	90	6.4	19	WSW	3.17	24	WSW	-10.1	8.6	-10.2	30.57	0	0	0.391	0	67.9	15	18.5	62.5	94	1	41.2	10
1/21/2019	7:40 PM	8.6	8.7	8.6	90	6.3	19	WSW	3.17	22	W	-10.2	8.5	-10.3	30.574	0	0	0.392	0	67.9	15	18.5	62.5	97	1	42.5	10
1/21/2019	7:50 PM	8.6	8.6	8.6	90	6.3	18	WSW	3	23	WSW	-9.7	8.5	-9.8	30.577	0	0	0.392	0	67.7	15	18.3	62.3	95	1	41.7	10
1/21/2019	8:00 PM	8.6	8.6	8.6	90	6.3	17	WSW	2.83	22	W	-9.3	8.5	-9.4	30.579	0	0	0.392	0	67.7	15	18.3	62.3	95	1	41.7	10
1/21/2019	8:10 PM	8.6	8.6	8.5	90	6.3	17	WSW	2.83	21	WSW	-9.3	8.5	-9.4	30.586	0	0	0.392	0	67.7	15	18.3	62.3	101	1	44.3	10
1/21/2019	8:20 PM	8.6	8.6	8.5	90	6.3	15	WSW	2.5	21	WSW	-8.3	8.5	-8.4	30.586	0	0	0.392	0	67.7	15	18.3	62.3	107	1	46.9	10
1/21/2019	8:30 PM	8.7	8.7	8.6	90	6.4	15	WSW	2.5	20	SW	-8.2	8.6	-8.3	30.588	0	0	0.391	0	67.7	15	18.3	62.3	99	1	43.4	10
1/21/2019	8:40 PM	8.8	8.8	8.7	90	6.5	13	WSW	2.17	19	WSW	-6.9	8.7	-7	30.59	0	0	0.39	0	67.9	15	18.5	62.5	104	1	45.6	10
1/21/2019	8:50 PM	8.8	8.8	8.8	90	6.5	15	WSW	2.5	21	WSW	-8	8.7	-8.1	30.592	0	0	0.39	0	67.9	15	18.5	62.5	104	1	45.6	10
1/21/2019	9:00 PM	8.9	8.9	8.8	90	6.6	15	WSW	2.5	21	WSW	-7.9	8.8	-8	30.595	0	0	0.39	0	67.9	15	18.5	62.5	112	1	49.1	10
1/21/2019	9:10 PM	8.9	8.9	8.8	90	6.6	16	WSW	2.67	21	WSW	-8.4	8.8	-8.5	30.6	0	0	0.39	0	67.9	15	18.5	62.5	101	1	44.3	10
1/21/2019	9:20 PM	9.1	9.1	8.9	90	6.8	14	WSW	2.33	19	WSW	-7.1	9	-7.2	30.607	0	0	0.388	0	67.9	15	18.5	62.5	97	1	42.5	10
1/21/2019	9:30 PM	9.3	9.3	9.1	90	7	16	WSW	2.67	22	WSW	-7.9	9.2	-8	30.615	0	0	0.387	0	67.7	15	18.3	62.3	101	1	44.3	10
1/21/2019	9:40 PM	9.4	9.4	9.3	89	6.8	15	WSW	2.5	20	WSW	-7.3	9.3	-7.4	30.617	0	0	0.386	0	67.7	15	18.3	62.3	101	1	44.3	10
1/21/2019	9:50 PM	9.3	9.4	9.3	89	6.7	13	WSW	2.17	15	WSW	-6.3	9.2	-6.4	30.621	0	0	0.387	0	67.7	15	18.3	62.3	98	1	43	10
1/21/2019	10:00 PM	9.3	9.3	9.3	89	6.7	12	WSW	2	15	W	-5.7	9.2	-5.8	30.626	0	0	0.387	0	67.7	15	18.3	62.3	109	1	47.8	10
1/21/2019	10:10 PM	9.3	9.4	9.3	89	6.7	12	W	2	15	SW	-5.7	9.2	-5.8	30.626	0	0	0.387	0	67.7	15	18.3	62.3	97	1	42.5	10
1/21/2019	10:20 PM	9.6	9.6	9.3	89	7	14	WSW	2.33	18	W	-6.5	9.5	-6.6	30.63	0	0	0.385	0	67.7	15	18.3	62.3	103	1	45.2	10
1/21/2019	10:30 PM	9.9	9.9	9.6	90	7.6	12	WSW	2	20	WSW	-4.9	9.8	-5	30.633	0	0	0.383	0	67.7	15	18.3	62.3	106	1	46.5	10
1/21/2019	10:40 PM	10.1	10.1	9.9	90	7.8	12	W	2	18	W	-4.7	10	-4.8	30.634	0	0	0.381	0	67.6	15	18.3	62.2	97	1	42.5	10
1/21/2019	10:50 PM	10.4	10.4	10.2	90	8	11	W	1.83	13	W	-3.6	10.3	-3.7	30.641	0	0	0.379	0	67.6	15	18.3	62.2	98	1	43	10
1/21/2019	11:00 PM	10.6	10.6	10.4	90	8.2	10	W	1.67	13	W	-2.7	10.5	-2.8	30.645	0	0	0.378	0	67.6	15	18.3	62.2	108	1	47.4	10
1/21/2019	11:10 PM	10.8	10.8	10.6	90	8.4	9	W	1.5	12	WSW	-1.7	10.7	-1.8	30.646	0	0	0.376	0	67.7	15	18.3	62.3	96	1	42.1	10
1/21/2019	11:20 PM	10.8	10.8	10.7	90	8.4	9	W	1.5	11	W	-1.7	10.7	-1.8	30.651	0	0	0.376	0	67.6	15	18.3	62.2	96	1	42.1	10
1/21/2019	11:30 PM	10.8	10.8	10.8	90	8.4	11	W	1.83	14	WSW	-3.1	10.7	-3.2	30.646	0	0	0.376	0	67.2	15	17.9	61.7	101	1	44.3	10
1/21/2019	11:40 PM	10.8	10.8	10.8	90	8.4	10	W	1.67	12	W	-2.4	10.7	-2.5	30.644	0	0	0.376	0	67.6	15	18.3	62.2	43	1	18.9	10
1/21/2019	11:50 PM	---	---	---	---	---	0	---	0	0	---	---	---	---	30.64	0	0	---	---	67.1	16	19.4	61.7	0	1	0	10
1/22/2019	12:00 AM	---	---	---	---	---	0	---	0	0	---	---	---	---	30.644	0	0	---	---	67.1	15	17.8	61.6	0	1	0	10
1/22/2019	12:10 AM	---	---	---	---	---	0	---	0	0	---	---	---	---	30.643	0	0	---	---	66.9	15	17.7	61.4	0	1	0	10
1/22/2019	12:20 AM	---	---	---	---	---	0	---	0	0	---	---	---	---	30.636	0	0	---	---	67.2	15	17.9	61.7	0	1	0	10
1/22/2019	12:30 AM	---	---	---	---	---	0	---	0	0	---	---	---	---	30.639	0	0	---	---	66.7	16	19	61.3	0	1	0	10
1/22/2019	12:40 AM	---	---	---	---	---	0	---	0	0	---	---	---	---	30.644	0	0	---	---	66.9	15	17.7	61.4	0	1	0	10
1/22/2019	12:50 AM	---	---	---	---	---	0	---	0	0	---	---	---	---	30.647	0	0	---	---	66.7	15	17.5	61.2	0	1	0	10
1/22/2019	1:00 AM	10.5	10.6	10.5	90	8.1	11	WSW	1.83	14	WSW	-3.5	10.4	-3.6	30.653	0	0	0.378	0	66.7	15	17.5	61.2	69	1	30.3	10
1/22/2019	1:10 AM	10.6	10.6	10.5	90	8.2	11	WSW	1.83	15	WSW	-3.4	10.5	-3.5	30.655	0	0	0.378	0	66.6	15	17.4	61.1	105	1	46.1	10
1/22/2019	1:20 AM	10.7	10.7	10.6	90	8.3	11	WSW	1.83	14	WSW	-3.3	10.6	-3.4	30.662	0	0	0.377	0	66.6	15	17.4	61.1	104	1	45.6	10
1/22/2019	1:30 AM	10.8	10.8	10.7	90	8.4	11	WSW	1.83	16	WSW	-3.1	10.7	-3.2	30.663	0	0	0.376	0	66.6	15	17.4	61.1	113	1	49.6	10
1/22/2019	1:40 AM	11	11	10.9	91	8.9	11	WSW	1.83	13	WSW	-2.9	10.9	-3	30.666	0	0	0.375	0	66.6	15	17.4	61.1	109	1	47.8	10
1/22/2019	1:50 AM	11.2	11.2	11	91	9.1	11	WSW	1.83	15	WSW	-2.6	11.1	-2.7	30.664	0	0	0.374	0	66.6	15	17.4	61.1	102	1	44.7	10
1/22/2019	2:00 AM	11.3	11.3	11.2	91	9.2	11	WSW	1.83	13	WSW	-2.5	11.2	-2.6	30.678	0	0	0.373	0	66.6	15	17.4	61.1	101	1	44.3	10
1/22/2019	2:10 AM	11.5	11.5	11.3	91	9.4	11	WSW	1.83	14	WSW	-2.3	11.4	-2.4	30.677	0	0	0.372	0	66.6	15	17.4	61.1	118	1	51.8	10
1/22/2019	2:20 AM	11.6	11.6	11.5	91	9.5	12	WSW	2	15	W	-2.8	11.5	-2.9	30.678	0	0	0.371	0	66.6	15	17.4	61.1	94	1	41.2	10
1/22/2019	2:30 AM	11.6	11.7	11.6	91	9.5	11	WSW	1.83	14	WSW	-2.1	11.5	-2.2	30.681	0	0	0.371	0	66.6	15	17.4	61.1	97	1	42.5	10
1/22/2019	2:40 AM	11.7	11.7	11.6	91	9.6	11	WSW	1.83	14	WSW	-2	11.6	-2.1	30.693	0	0	0.37	0	66.6	15	17.4	61.1	107	1	46.9	10
1/22/2019	2:50 AM	11.6	11.7	11.6	91	9.5	12	WSW	2	15	WSW	-2.8	11.5	-2.9	30.7	0	0	0.371	0	66.9	15	17.7	61.4	71	1	31.1	10
1/22/2019	3:00 AM	11.5	11.6	11.5	91	9.4	12	WSW	2	18	WSW	-2.9	11.4	-3	30.702	0</											

On-Site Meteorological Data

Date	Time	Temp Out	Hi Temp	Low Temp	Out Hum	Dew Pt.	Wind Speed	Wind Dir	Wind Run	Hi Speed	Hi Dir	Wind Chill	Heat Index	THW Index	Bar	Rain Rate	Rain Rate	Heat D-D	Cool D-D	In Temp	In Hum	In Dew	In Heat	Wind Samp	Wind Tx	ISS Receipt	Arc. Int.
1/22/2019	4:00 AM	---	---	---	---	---	0	---	0	0	---	---	---	---	30.727	0	0	---	---	66.6	15	17.4	61.1	0	1	0	10
1/22/2019	4:10 AM	---	---	---	---	---	0	---	0	0	---	---	---	---	30.727	0	0	---	---	66.7	15	17.5	61.2	0	1	0	10
1/22/2019	4:20 AM	---	---	---	---	---	0	---	0	0	---	---	---	---	30.724	0	0	---	---	66.9	15	17.7	61.4	0	1	0	10
1/22/2019	4:30 AM	---	---	---	---	---	0	---	0	0	---	---	---	---	30.726	0	0	---	---	66.7	15	17.5	61.2	0	1	0	10
1/22/2019	4:40 AM	---	---	---	---	---	0	---	0	0	---	---	---	---	30.729	0	0	---	---	66.7	15	17.5	61.2	0	1	0	10
1/22/2019	4:50 AM	---	---	---	---	---	0	---	0	0	---	---	---	---	30.726	0	0	---	---	66.6	15	17.4	61.1	0	1	0	10
1/22/2019	5:00 AM	---	---	---	---	---	0	---	0	0	---	---	---	---	30.725	0	0	---	---	66.7	15	17.5	61.2	0	1	0	10
1/22/2019	5:10 AM	---	---	---	---	---	0	---	0	0	---	---	---	---	30.724	0	0	---	---	66.9	15	17.7	61.4	0	1	0	10
1/22/2019	5:20 AM	---	---	---	---	---	0	---	0	0	---	---	---	---	30.715	0	0	---	---	66.7	15	17.5	61.2	0	1	0	10
1/22/2019	5:30 AM	---	---	---	---	---	0	---	0	0	---	---	---	---	30.709	0	0	---	---	66.9	15	17.7	61.4	0	1	0	10
1/22/2019	5:40 AM	---	---	---	---	---	0	---	0	0	---	---	---	---	30.716	0	0	---	---	66.7	15	17.5	61.2	0	1	0	10
1/22/2019	5:50 AM	---	---	---	---	---	0	---	0	0	---	---	---	---	30.719	0	0	---	---	66.7	15	17.5	61.2	0	1	0	10
1/22/2019	6:00 AM	---	---	---	---	---	0	---	0	0	---	---	---	---	30.724	0	0	---	---	67.1	15	17.8	61.6	0	1	0	10
1/22/2019	6:10 AM	---	---	---	---	---	0	---	0	0	---	---	---	---	30.724	0	0	---	---	66.7	15	17.5	61.2	0	1	0	10
1/22/2019	6:20 AM	---	---	---	---	---	0	---	0	0	---	---	---	---	30.73	0	0	---	---	66.9	15	17.7	61.4	0	1	0	10
1/22/2019	6:30 AM	---	---	---	---	---	0	---	0	0	---	---	---	---	30.734	0	0	---	---	66.7	15	17.5	61.2	0	1	0	10
1/22/2019	6:40 AM	---	---	---	---	---	0	---	0	0	---	---	---	---	30.738	0	0	---	---	67.1	15	17.8	61.6	0	1	0	10
1/22/2019	6:50 AM	---	---	---	---	---	0	---	0	0	---	---	---	---	30.745	0	0	---	---	67.1	15	17.8	61.6	0	1	0	10
1/22/2019	7:00 AM	---	---	---	---	---	0	---	0	0	---	---	---	---	30.749	0	0	---	---	67.1	15	17.8	61.6	0	1	0	10
1/22/2019	7:10 AM	---	---	---	---	---	0	---	0	0	---	---	---	---	30.748	0	0	---	---	67.4	15	18.1	61.9	0	1	0	10
1/22/2019	7:20 AM	---	---	---	---	---	0	---	0	0	---	---	---	---	30.751	0	0	---	---	67.2	15	17.9	61.7	0	1	0	10
1/22/2019	7:30 AM	---	---	---	---	---	0	---	0	0	---	---	---	---	30.746	0	0	---	---	67.6	15	18.3	62.2	0	1	0	10
1/22/2019	7:40 AM	---	---	---	---	---	0	---	0	0	---	---	---	---	30.749	0	0	---	---	67.7	15	18.3	62.3	0	1	0	10
1/22/2019	7:50 AM	---	---	---	---	---	0	---	0	0	---	---	---	---	30.746	0	0	---	---	67.9	15	18.5	62.5	0	1	0	10
1/22/2019	8:00 AM	---	---	---	---	---	0	---	0	0	---	---	---	---	30.747	0	0	---	---	68.2	15	18.7	62.8	0	1	0	10
1/22/2019	8:10 AM	---	---	---	---	---	0	---	0	0	---	---	---	---	30.744	0	0	---	---	67.9	15	18.5	62.5	0	1	0	10
1/22/2019	8:20 AM	---	---	---	---	---	0	---	0	0	---	---	---	---	30.745	0	0	---	---	67.9	15	18.5	62.5	0	1	0	10
1/22/2019	8:30 AM	---	---	---	---	---	0	---	0	0	---	---	---	---	30.743	0	0	---	---	67.9	15	18.5	62.5	0	1	0	10
1/22/2019	8:40 AM	---	---	---	---	---	0	---	0	0	---	---	---	---	30.744	0	0	---	---	67.9	15	18.5	62.5	0	1	0	10
1/22/2019	8:50 AM	---	---	---	---	---	0	---	0	0	---	---	---	---	30.745	0	0	---	---	68.1	15	18.7	62.7	0	1	0	10
1/22/2019	9:00 AM	---	---	---	---	---	0	---	0	0	---	---	---	---	30.735	0	0	---	---	68.1	15	18.7	62.7	0	1	0	10
1/22/2019	9:10 AM	---	---	---	---	---	0	---	0	0	---	---	---	---	30.73	0	0	---	---	68.2	15	18.7	62.8	0	1	0	10
1/22/2019	9:20 AM	---	---	---	---	---	0	---	0	0	---	---	---	---	30.731	0	0	---	---	68.2	15	18.7	62.8	0	1	0	10
1/22/2019	9:30 AM	---	---	---	---	---	0	---	0	0	---	---	---	---	30.729	0	0	---	---	68.2	15	18.7	62.8	0	1	0	10
1/22/2019	9:40 AM	---	---	---	---	---	0	---	0	0	---	---	---	---	30.725	0	0	---	---	68.2	15	18.7	62.8	0	1	0	10
1/22/2019	9:50 AM	---	---	---	---	---	0	---	0	0	---	---	---	---	30.722	0	0	---	---	68.4	15	18.9	63.1	0	1	0	10
1/22/2019	10:00 AM	---	---	---	---	---	0	---	0	0	---	---	---	---	30.724	0	0	---	---	68.8	15	19.2	63.6	0	1	0	10
1/22/2019	10:10 AM	---	---	---	---	---	0	---	0	0	---	---	---	---	30.726	0	0	---	---	68.6	15	19.1	63.3	0	1	0	10
1/22/2019	10:20 AM	---	---	---	---	---	0	---	0	0	---	---	---	---	30.73	0	0	---	---	68.8	15	19.2	63.6	0	1	0	10
1/22/2019	10:30 AM	---	---	---	---	---	0	---	0	0	---	---	---	---	30.725	0	0	---	---	68.9	15	19.3	63.7	0	1	0	10
1/22/2019	10:40 AM	12.4	12.4	12.2	91	10.3	7	SSE	1.17	10	SSE	1.9	12.3	1.8	30.734	0	0	0.365	0	68.9	15	19.3	63.7	64	1	28.1	10
1/22/2019	10:50 AM	12.7	12.7	12.4	91	10.6	7	SSE	1.17	10	S	2.2	12.6	2.1	30.734	0	0	0.363	0	68.9	15	19.3	63.7	108	1	47.4	10
1/22/2019	11:00 AM	13.1	13.1	12.8	91	11	8	SSE	1.33	11	SE	1.8	13	1.7	30.726	0	0	0.36	0	68.9	15	19.3	63.7	94	1	41.2	10
1/22/2019	11:10 AM	13.5	13.5	13.1	91	11.4	10	SE	1.67	14	SE	0.8	13.4	0.7	30.723	0	0	0.358	0	69.1	15	19.5	63.9	101	1	44.3	10
1/22/2019	11:20 AM	13.8	13.8	13.5	91	11.7	10	SE	1.67	13	SE	1.2	13.7	1.1	30.725	0	0	0.356	0	69.1	15	19.5	63.9	96	1	42.1	10
1/22/2019	11:30 AM	14.2	14.2	13.8	91	12.1	11	SE	1.83	15	SE	1	14.1	0.9	30.714	0	0	0.353	0	69.3	15	19.6	64.2	84	1	36.8	10
1/22/2019	11:40 AM	14.6	14.6	14.2	91	12.5	10	SE	1.67	13	SE	2.2	14.5	2.1	30.713	0	0	0.35	0	69.3	15	19.6	64.2	91	1	39.9	10
1/22/2019	11:50 AM	15.1	15.1	14.6	91	12.9	10	ESE	1.67	14	SE	2.8	15	2.7	30.706	0	0	0.347	0	69.3	15	19.6	64.2	76	1	33.3	10
1/22/2019	12:00 PM	---	---	---	---	---	0	---	0	0	---	---	---	---	30.699	0	0	---	---	69.4	15	19.7	64.3	0	1	0	10
1/22/2019	12:10 PM	---	---	---	---	---	0	---	0	0	---	---	---	---	30.686	0	0	---	---	69.4	15	19.7	64.3	0	1	0	10
1/22/2019	12:20 PM	---	---	---	---	---	0	---	0	0	---	---	---	---	30.678	0	0	---	---	69.6	15	19.9	64.5	0	1	0	10
1/22/2019	12:30 PM	---	---	---	---	---	0	---	0	0	---	---	---	---	30.68	0	0	---	---	69.6	16	21.4	64.6	0	1	0	10
1/22/2019	12:40 PM	---	---	---	---	---	0	---	0	0	---	---	---	---	30.672	0	0	---	---	69.6	16	21.4	64.6	0	1	0	10
1/22/2019	12:50 PM	---	---	---	---	---	0	---	0	0	---	---	---	---	30.652	0	0	---	---	69.8	16	21.5	64.9	0	1	0	10
1/22/2019	1:00 PM	---	---	---	---	---	0	---	0	0	---	---	---	---	30.635	0	0	---	---	69.8	16	21.5	64.9	0	1	0	10
1/22/2019	1:10 PM	---	---	---	---	---	0	---	0	0	---	---	---	---	30.637	0	0	---	---	70	16	21.7	65.1	0	1	0	10
1/22/2019	1:20 PM	---	---	---	---	---	0	---	0	0	---	---	---	---	30.637	0	0	---	---	70	16	21.7	65.1	0	1	0	10
1/22/2019	1:30 PM	---	---	---	---	---	0	---	0	0	---	---	---	---	30.638	0	0	---	---	70.1	16	21.8	65.2	0	1	0	10
1/22/2019	1:40 PM	---	---	---	---	---	0	---	0	0	---	---	---	---	30.631	0	0	---	---	70	16	21.7	65.1	0	1	0	10
1/22/2019	1:50 PM	---	---	---	---	---	0	---	0	0	---	---	---	---	30.615	0	0	---	---	69.8	16	21.5	64.9	0	1	0	10

On-Site Meteorological Data

Date	Time	Temp Out	Hi Temp	Low Temp	Out Hum	Dew Pt.	Wind Speed	Wind Dir	Wind Run	Hi Speed	Hi Dir	Wind Chill	Heat Index	THW Index	Bar	Rain	Rain Rate	Heat D-D	Cool D-D	In Temp	In Hum	In Dew	In Heat	Wind Samp	Wind Tx	ISS Receipt	Arc. Int.
1/22/2019	2:00 PM	---	---	---	---	---	0	---	0	0	---	---	---	---	30.614	0	0	---	---	69.8	15	20	64.8	0	1	0	10
1/22/2019	2:10 PM	---	---	---	---	---	0	---	0	0	---	---	---	---	30.604	0	0	---	---	69.6	16	21.4	64.6	0	1	0	10
1/22/2019	2:20 PM	---	---	---	---	---	0	---	0	0	---	---	---	---	30.592	0	0	---	---	69.8	16	21.5	64.9	0	1	0	10
1/22/2019	2:30 PM	---	---	---	---	---	0	---	0	0	---	---	---	---	30.591	0	0	---	---	70	16	21.7	65.1	0	1	0	10
1/22/2019	2:40 PM	---	---	---	---	---	0	---	0	0	---	---	---	---	30.596	0	0	---	---	70.1	16	21.8	65.2	0	1	0	10
1/22/2019	2:50 PM	---	---	---	---	---	0	---	0	0	---	---	---	---	30.592	0	0	---	---	70.6	16	22.2	65.9	0	1	0	10
1/22/2019	3:00 PM	---	---	---	---	---	0	---	0	0	---	---	---	---	30.585	0	0	---	---	70.5	16	22.1	65.8	0	1	0	10
1/22/2019	3:10 PM	---	---	---	---	---	0	---	0	0	---	---	---	---	30.58	0	0	---	---	70.6	16	22.2	65.9	0	1	0	10
1/22/2019	3:20 PM	---	---	---	---	---	0	---	0	0	---	---	---	---	30.567	0	0	---	---	70.3	16	21.9	65.5	0	1	0	10
1/22/2019	3:30 PM	---	---	---	---	---	0	---	0	0	---	---	---	---	30.559	0	0	---	---	70.3	16	21.9	65.5	0	1	0	10
1/22/2019	3:40 PM	---	---	---	---	---	0	---	0	0	---	---	---	---	30.557	0	0	---	---	70.1	16	21.8	65.2	0	1	0	10
1/22/2019	3:50 PM	---	---	---	---	---	0	---	0	0	---	---	---	---	30.553	0	0	---	---	70	16	21.7	65.1	0	1	0	10
1/22/2019	4:00 PM	---	---	---	---	---	0	---	0	0	---	---	---	---	30.554	0	0	---	---	69.8	16	21.5	64.9	0	1	0	10
1/22/2019	4:10 PM	---	---	---	---	---	0	---	0	0	---	---	---	---	30.556	0	0	---	---	69.6	16	21.4	64.6	0	1	0	10
1/22/2019	4:20 PM	---	---	---	---	---	0	---	0	0	---	---	---	---	30.539	0	0	---	---	69.6	16	21.4	64.6	0	1	0	10
1/22/2019	4:30 PM	---	---	---	---	---	0	---	0	0	---	---	---	---	30.533	0	0	---	---	69.4	16	21.2	64.4	0	1	0	10
1/22/2019	4:40 PM	---	---	---	---	---	0	---	0	0	---	---	---	---	30.53	0	0	---	---	69.4	16	21.2	64.4	0	1	0	10
1/22/2019	4:50 PM	---	---	---	---	---	0	---	0	0	---	---	---	---	30.516	0	0	---	---	69.4	16	21.2	64.4	0	1	0	10
1/22/2019	5:00 PM	---	---	---	---	---	0	---	0	0	---	---	---	---	30.508	0	0	---	---	69.3	16	21.1	64.3	0	1	0	10
1/22/2019	5:10 PM	---	---	---	---	---	0	---	0	0	---	---	---	---	30.5	0	0	---	---	69.3	16	21.1	64.3	0	1	0	10
1/22/2019	5:20 PM	---	---	---	---	---	0	---	0	0	---	---	---	---	30.49	0	0	---	---	69.1	17	22.4	64.1	0	1	0	10
1/22/2019	5:30 PM	---	---	---	---	---	0	---	0	0	---	---	---	---	30.482	0	0	---	---	69.1	17	22.4	64.1	0	1	0	10
1/22/2019	5:40 PM	---	---	---	---	---	0	---	0	0	---	---	---	---	30.472	0	0	---	---	69.3	16	21.1	64.3	0	1	0	10
1/22/2019	5:50 PM	---	---	---	---	---	0	---	0	0	---	---	---	---	30.468	0	0	---	---	68.9	17	22.2	63.9	0	1	0	10
1/22/2019	6:00 PM	---	---	---	---	---	0	---	0	0	---	---	---	---	30.454	0	0	---	---	69.1	17	22.4	64.1	0	1	0	10
1/22/2019	6:10 PM	---	---	---	---	---	0	---	0	0	---	---	---	---	30.448	0	0	---	---	68.9	17	22.2	63.9	0	1	0	10
1/22/2019	6:20 PM	---	---	---	---	---	0	---	0	0	---	---	---	---	30.444	0	0	---	---	68.9	17	22.2	63.9	0	1	0	10
1/22/2019	6:30 PM	---	---	---	---	---	0	---	0	0	---	---	---	---	30.446	0	0	---	---	68.9	17	22.2	63.9	0	1	0	10
1/22/2019	6:40 PM	---	---	---	---	---	0	---	0	0	---	---	---	---	30.439	0	0	---	---	68.8	17	22.2	63.8	0	1	0	10
1/22/2019	6:50 PM	---	---	---	---	---	0	---	0	0	---	---	---	---	30.429	0	0	---	---	68.9	17	22.2	63.9	0	1	0	10
1/22/2019	7:00 PM	---	---	---	---	---	0	---	0	0	---	---	---	---	30.426	0	0	---	---	68.6	17	22	63.5	0	1	0	10
1/22/2019	7:10 PM	---	---	---	---	---	0	---	0	0	---	---	---	---	30.428	0	0	---	---	68.6	17	22	63.5	0	1	0	10
1/22/2019	7:20 PM	---	---	---	---	---	0	---	0	0	---	---	---	---	30.419	0	0	---	---	68.6	17	22	63.5	0	1	0	10
1/22/2019	7:30 PM	---	---	---	---	---	0	---	0	0	---	---	---	---	30.411	0	0	---	---	68.6	17	22	63.5	0	1	0	10
1/22/2019	7:40 PM	---	---	---	---	---	0	---	0	0	---	---	---	---	30.405	0	0	---	---	68.8	17	22.2	63.8	0	1	0	10
1/22/2019	7:50 PM	---	---	---	---	---	0	---	0	0	---	---	---	---	30.4	0	0	---	---	68.4	17	21.8	63.3	0	1	0	10
1/22/2019	8:00 PM	---	---	---	---	---	0	---	0	0	---	---	---	---	30.396	0	0	---	---	68.4	17	21.8	63.3	0	1	0	10
1/22/2019	8:10 PM	---	---	---	---	---	0	---	0	0	---	---	---	---	30.396	0	0	---	---	68.4	17	21.8	63.3	0	1	0	10
1/22/2019	8:20 PM	---	---	---	---	---	0	---	0	0	---	---	---	---	30.392	0	0	---	---	68.4	17	21.8	63.3	0	1	0	10
1/22/2019	8:30 PM	---	---	---	---	---	0	---	0	0	---	---	---	---	30.387	0	0	---	---	68.8	16	20.7	63.7	0	1	0	10
1/22/2019	8:40 PM	---	---	---	---	---	0	---	0	0	---	---	---	---	30.382	0	0	---	---	68.4	17	21.8	63.3	0	1	0	10
1/22/2019	8:50 PM	---	---	---	---	---	0	---	0	0	---	---	---	---	30.37	0	0	---	---	68.6	17	22	63.5	0	1	0	10
1/22/2019	9:00 PM	---	---	---	---	---	0	---	0	0	---	---	---	---	30.359	0	0	---	---	68.4	17	21.8	63.3	0	1	0	10
1/22/2019	9:10 PM	---	---	---	---	---	0	---	0	0	---	---	---	---	30.348	0	0	---	---	68.6	17	22	63.5	0	1	0	10
1/22/2019	9:20 PM	---	---	---	---	---	0	---	0	0	---	---	---	---	30.343	0	0	---	---	68.8	17	22.2	63.8	0	1	0	10
1/22/2019	9:30 PM	---	---	---	---	---	0	---	0	0	---	---	---	---	30.338	0	0	---	---	68.6	17	22	63.5	0	1	0	10
1/22/2019	9:40 PM	---	---	---	---	---	0	---	0	0	---	---	---	---	30.33	0	0	---	---	68.8	17	22.2	63.8	0	1	0	10
1/22/2019	9:50 PM	---	---	---	---	---	0	---	0	0	---	---	---	---	30.331	0	0	---	---	68.6	17	22	63.5	0	1	0	10
1/22/2019	10:00 PM	---	---	---	---	---	0	---	0	0	---	---	---	---	30.326	0	0	---	---	68.4	17	21.8	63.3	0	1	0	10
1/22/2019	10:10 PM	---	---	---	---	---	0	---	0	0	---	---	---	---	30.329	0	0	---	---	68.4	17	21.8	63.3	0	1	0	10
1/22/2019	10:20 PM	---	---	---	---	---	0	---	0	0	---	---	---	---	30.324	0	0	---	---	68.4	17	21.8	63.3	0	1	0	10
1/22/2019	10:30 PM	---	---	---	---	---	0	---	0	0	---	---	---	---	30.322	0	0	---	---	68.8	16	20.7	63.7	0	1	0	10
1/22/2019	10:40 PM	---	---	---	---	---	0	---	0	0	---	---	---	---	30.312	0	0	---	---	68.6	16	20.6	63.4	0	1	0	10
1/22/2019	10:50 PM	---	---	---	---	---	0	---	0	0	---	---	---	---	30.309	0	0	---	---	68.8	16	20.7	63.7	0	1	0	10
1/22/2019	11:00 PM	---	---	---	---	---	0	---	0	0	---	---	---	---	30.303	0	0	---	---	68.6	16	20.6	63.4	0	1	0	10
1/22/2019	11:10 PM	---	---	---	---	---	0	---	0	0	---	---	---	---	30.293	0	0	---	---	68.8	16	20.7	63.7	0	1	0	10
1/22/2019	11:20 PM	---	---	---	---	---	0	---	0	0	---	---	---	---	30.296	0	0	---	---	68.8	16	20.7	63.7	0	1	0	10
1/22/2019	11:30 PM	---	---	---	---	---	0	---	0	0	---	---	---	---	30.296	0	0	---	---	68.4	16	20.4	63.2	0	1	0	10
1/22/2019	11:40 PM	---	---	---	---	---	0	---	0	0	---	---	---	---	30.296	0	0	---	---	68.2	16	20.2	62.9	0	1	0	10
1/22/2019	11:50 PM	---	---	---	---	---	0	---	0	0	---	---	---	---	30.293	0	0	---	---	67.9	16	20	62.6	0	1	0	10

Attachment 1B
Meteorological Data from the
Rochester International Airport

Meteorological Data from the Rochester International Airport

Station Name	Date	Time	Hourly Dry Bulb Temp F	Hourly Dew Point Temp F	Hourly Relative Humidity	Hourly Wind Speed	Hourly Wind Direction Degrees	Hourly Station Pressure
ROCHESTER GREATER INTERNATIONAL NY US	1/9/2019	12:54:00 AM	39	38	93	14	280	28.96
ROCHESTER GREATER INTERNATIONAL NY US	1/9/2019	1:00:00 AM	39	38	93	14	280	28.93
ROCHESTER GREATER INTERNATIONAL NY US	1/9/2019	1:54:00 AM	36	36	97	21	280	28.99
ROCHESTER GREATER INTERNATIONAL NY US	1/9/2019	2:00:00 AM						
ROCHESTER GREATER INTERNATIONAL NY US	1/9/2019	2:18:00 AM	36	35	93	16	280	29.01
ROCHESTER GREATER INTERNATIONAL NY US	1/9/2019	2:54:00 AM	36	36	97	16	280	29.02
ROCHESTER GREATER INTERNATIONAL NY US	1/9/2019	3:52:00 AM	37	37	93	14	280	29.03
ROCHESTER GREATER INTERNATIONAL NY US	1/9/2019	3:54:00 AM	37	36	93	13	290	29.02
ROCHESTER GREATER INTERNATIONAL NY US	1/9/2019	4:54:00 AM	37	36	89	15	290	29.03
ROCHESTER GREATER INTERNATIONAL NY US	1/9/2019	5:54:00 AM	37	35	86	14	290	29.04
ROCHESTER GREATER INTERNATIONAL NY US	1/9/2019	6:50:00 AM	36	34	87	15	310	29.06
ROCHESTER GREATER INTERNATIONAL NY US	1/9/2019	6:54:00 AM	35	34	89	14	310	29.06
ROCHESTER GREATER INTERNATIONAL NY US	1/9/2019	7:00:00 AM	35	34	89	14	310	29.03
ROCHESTER GREATER INTERNATIONAL NY US	1/9/2019	7:11:00 AM	34	32	85	15	310	29.07
ROCHESTER GREATER INTERNATIONAL NY US	1/9/2019	7:52:00 AM	34	32	81	21	300	29.08
ROCHESTER GREATER INTERNATIONAL NY US	1/9/2019	7:54:00 AM	34	32	79	16	300	29.08
ROCHESTER GREATER INTERNATIONAL NY US	1/9/2019	8:54:00 AM	34	31	73	10	300	29.11
ROCHESTER GREATER INTERNATIONAL NY US	1/9/2019	9:54:00 AM	34	31	73	11	300	29.12
ROCHESTER GREATER INTERNATIONAL NY US	1/9/2019	10:17:00 AM	34	31	75	14	290	29.12
ROCHESTER GREATER INTERNATIONAL NY US	1/9/2019	10:54:00 AM	34	31	75	11	280	29.12
ROCHESTER GREATER INTERNATIONAL NY US	1/9/2019	11:03:00 AM	34	32	79	16	290	29.12
ROCHESTER GREATER INTERNATIONAL NY US	1/9/2019	11:08:00 AM	34	32	79	20	300	29.12
ROCHESTER GREATER INTERNATIONAL NY US	1/9/2019	11:54:00 AM	33	30	72	20	300	29.11
ROCHESTER GREATER INTERNATIONAL NY US	1/9/2019	12:54:00 PM	33	30	75	21	290	29.1
ROCHESTER GREATER INTERNATIONAL NY US	1/9/2019	1:00:00 PM	33	30	75	21	290	29.07
ROCHESTER GREATER INTERNATIONAL NY US	1/9/2019	1:52:00 PM	36	32	65	22	290	29.1
ROCHESTER GREATER INTERNATIONAL NY US	1/9/2019	1:54:00 PM	34	30	67	21	310	29.1
ROCHESTER GREATER INTERNATIONAL NY US	1/9/2019	2:26:00 PM	33	30	70	24	290	29.11
ROCHESTER GREATER INTERNATIONAL NY US	1/9/2019	2:42:00 PM	32	29	75	20	290	29.11
ROCHESTER GREATER INTERNATIONAL NY US	1/9/2019	2:54:00 PM	32	29	75	21	280	29.12
ROCHESTER GREATER INTERNATIONAL NY US	1/9/2019	2:57:00 PM	31	29	79	17	290	29.12
ROCHESTER GREATER INTERNATIONAL NY US	1/9/2019	3:08:00 PM	31	29	82	16	280	29.12
ROCHESTER GREATER INTERNATIONAL NY US	1/9/2019	3:54:00 PM	31	29	79	20	280	29.13
ROCHESTER GREATER INTERNATIONAL NY US	1/9/2019	4:35:00 PM	31	28	76	15	290	29.14
ROCHESTER GREATER INTERNATIONAL NY US	1/9/2019	4:37:00 PM	31	28	76	15	290	29.14
ROCHESTER GREATER INTERNATIONAL NY US	1/9/2019	4:54:00 PM	30	28	82	18	300	
ROCHESTER GREATER INTERNATIONAL NY US	1/9/2019	4:59:00 PM	30	28	82	18	300	29.14
ROCHESTER GREATER INTERNATIONAL NY US	1/9/2019	5:01:00 PM	30	28	82	16	290	29.14
ROCHESTER GREATER INTERNATIONAL NY US	1/9/2019	5:11:00 PM	31	28	76	21	290	29.14
ROCHESTER GREATER INTERNATIONAL NY US	1/9/2019	5:46:00 PM	30	28	79	13	280	29.14
ROCHESTER GREATER INTERNATIONAL NY US	1/9/2019	5:54:00 PM	30	28	79	16	290	29.15
ROCHESTER GREATER INTERNATIONAL NY US	1/9/2019	6:54:00 PM	30	27	72	11	310	29.15
ROCHESTER GREATER INTERNATIONAL NY US	1/9/2019	7:00:00 PM	30	27	72	11	310	29.12
ROCHESTER GREATER INTERNATIONAL NY US	1/9/2019	7:09:00 PM	29	27	75	16	300	29.15
ROCHESTER GREATER INTERNATIONAL NY US	1/9/2019	7:18:00 PM	29	27	78	14	300	29.15
ROCHESTER GREATER INTERNATIONAL NY US	1/9/2019	7:54:00 PM	28	27	85	15	300	29.15
ROCHESTER GREATER INTERNATIONAL NY US	1/9/2019	8:00:00 PM						
ROCHESTER GREATER INTERNATIONAL NY US	1/9/2019	8:37:00 PM	28	27	85	20	310	29.16
ROCHESTER GREATER INTERNATIONAL NY US	1/9/2019	8:54:00 PM	28	26	81	18	300	29.15
ROCHESTER GREATER INTERNATIONAL NY US	1/9/2019	9:05:00 PM	28	26	81	14	300	29.15
ROCHESTER GREATER INTERNATIONAL NY US	1/9/2019	9:54:00 PM	27	26	89	17	290	29.15
ROCHESTER GREATER INTERNATIONAL NY US	1/9/2019	10:19:00 PM	27	26	89	16	290	
ROCHESTER GREATER INTERNATIONAL NY US	1/9/2019	10:54:00 PM	27	26	89	18	310	
ROCHESTER GREATER INTERNATIONAL NY US	1/9/2019	11:06:00 PM	26	26	92	17	310	
ROCHESTER GREATER INTERNATIONAL NY US	1/9/2019	11:16:00 PM	26	25	88	20	310	29.16
ROCHESTER GREATER INTERNATIONAL NY US	1/9/2019	11:54:00 PM	25	25	88	17	300	
ROCHESTER GREATER INTERNATIONAL NY US	1/9/2019	11:59:00 PM						
ROCHESTER GREATER INTERNATIONAL NY US	1/10/2019	12:20:00 AM	25		92	13	290	
ROCHESTER GREATER INTERNATIONAL NY US	1/10/2019	12:52:00 AM	25	24	93	15	300	29.17
ROCHESTER GREATER INTERNATIONAL NY US	1/10/2019	12:54:00 AM	25	24	92	15	310	29.17
ROCHESTER GREATER INTERNATIONAL NY US	1/10/2019	1:00:00 AM	25	24	92	15	310	29.14
ROCHESTER GREATER INTERNATIONAL NY US	1/10/2019	1:24:00 AM	25	24	88	18	310	29.18
ROCHESTER GREATER INTERNATIONAL NY US	1/10/2019	1:54:00 AM	25	24	88	17	290	29.19
ROCHESTER GREATER INTERNATIONAL NY US	1/10/2019	2:00:00 AM						
ROCHESTER GREATER INTERNATIONAL NY US	1/10/2019	2:36:00 AM	24	23	91	18	300	29.21
ROCHESTER GREATER INTERNATIONAL NY US	1/10/2019	2:54:00 AM	24	23	91	16	310	29.22
ROCHESTER GREATER INTERNATIONAL NY US	1/10/2019	3:52:00 AM	25	24	86	20	310	29.22
ROCHESTER GREATER INTERNATIONAL NY US	1/10/2019	3:54:00 AM	24	23	91	20	310	29.23
ROCHESTER GREATER INTERNATIONAL NY US	1/10/2019	4:52:00 AM	25	24	86	18	310	29.24
ROCHESTER GREATER INTERNATIONAL NY US	1/10/2019	4:54:00 AM	24	23	84	18	300	29.24
ROCHESTER GREATER INTERNATIONAL NY US	1/10/2019	5:54:00 AM	24	22	81	17	300	29.27
ROCHESTER GREATER INTERNATIONAL NY US	1/10/2019	6:29:00 AM	24	23	84	17	310	29.28
ROCHESTER GREATER INTERNATIONAL NY US	1/10/2019	6:54:00 AM	24	23	84	17	310	29.29
ROCHESTER GREATER INTERNATIONAL NY US	1/10/2019	7:00:00 AM	24	23	84	17	310	29.26
ROCHESTER GREATER INTERNATIONAL NY US	1/10/2019	7:38:00 AM	23		88	18	310	
ROCHESTER GREATER INTERNATIONAL NY US	1/10/2019	7:52:00 AM	23	22	86	15	320	29.32
ROCHESTER GREATER INTERNATIONAL NY US	1/10/2019	7:54:00 AM	23	22	88	16	310	29.32
ROCHESTER GREATER INTERNATIONAL NY US	1/10/2019	8:00:00 AM						
ROCHESTER GREATER INTERNATIONAL NY US	1/10/2019	8:54:00 AM	23		85	18	310	
ROCHESTER GREATER INTERNATIONAL NY US	1/10/2019	9:03:00 AM	23		88	14	320	
ROCHESTER GREATER INTERNATIONAL NY US	1/10/2019	9:21:00 AM	23		88	16	310	
ROCHESTER GREATER INTERNATIONAL NY US	1/10/2019	9:27:00 AM	23		86	17	310	
ROCHESTER GREATER INTERNATIONAL NY US	1/10/2019	9:50:00 AM	23	22	86	17	310	29.38
ROCHESTER GREATER INTERNATIONAL NY US	1/10/2019	9:54:00 AM	23		88	18	310	
ROCHESTER GREATER INTERNATIONAL NY US	1/10/2019	10:01:00 AM	23		88	21	310	
ROCHESTER GREATER INTERNATIONAL NY US	1/10/2019	10:48:00 AM	25	23	80	18	310	29.39
ROCHESTER GREATER INTERNATIONAL NY US	1/10/2019	10:54:00 AM	24	22	77	21	320	29.39
ROCHESTER GREATER INTERNATIONAL NY US	1/10/2019	11:06:00 AM	23	21	81	20	310	29.39
ROCHESTER GREATER INTERNATIONAL NY US	1/10/2019	11:16:00 AM	24	22	77	22	310	29.39
ROCHESTER GREATER INTERNATIONAL NY US	1/10/2019	11:54:00 AM	24	22	77	18	310	29.39
ROCHESTER GREATER INTERNATIONAL NY US	1/10/2019	12:19:00 PM	23	21	74	18	310	29.39
ROCHESTER GREATER INTERNATIONAL NY US	1/10/2019	12:47:00 PM	24	22	75	21	300	29.39
ROCHESTER GREATER INTERNATIONAL NY US	1/10/2019	12:54:00 PM	24	22	75	21	300	29.39
ROCHESTER GREATER INTERNATIONAL NY US	1/10/2019	1:00:00 PM	24	22	75	21	300	29.36
ROCHESTER GREATER INTERNATIONAL NY US	1/10/2019	1:45:00 PM	25	22	69	20	300	29.4
ROCHESTER GREATER INTERNATIONAL NY US	1/10/2019	1:54:00 PM	25	23	72	22	290	29.4
ROCHESTER GREATER INTERNATIONAL NY US	1/10/2019	2:36:00 PM	25	23	72	20	310	29.42
ROCHESTER GREATER INTERNATIONAL NY US	1/10/2019	2:54:00 PM	25	23	72	13	310	29.43
ROCHESTER GREATER INTERNATIONAL NY US	1/10/2019	3:54:00 PM	25	23	72	16	300	29.45
ROCHESTER GREATER INTERNATIONAL NY US	1/10/2019	4:54:00 PM	24	22	71	16	310	29.46
ROCHESTER GREATER INTERNATIONAL NY US	1/10/2019	5:54:00 PM	22	20	82	17	310	29.48
ROCHESTER GREATER INTERNATIONAL NY US	1/10/2019	6:01:00 PM	22	20	78	15	300	29.49

Meteorological Data from the Rochester International Airport

Station Name	Date	Time	Hourly Dry Bulb Temp F	Hourly Dew Point Temp F	Hourly Relative Humidity	Hourly Wind Speed	Hourly Wind Direction Degrees	Hourly Station Pressure
ROCHESTER GREATER INTERNATIONAL NY US	1/10/2019	6:44:00 PM	21	19	71	20	310	29.49
ROCHESTER GREATER INTERNATIONAL NY US	1/10/2019	6:54:00 PM	21	19	71	18	300	29.49
ROCHESTER GREATER INTERNATIONAL NY US	1/10/2019	7:00:00 PM	21	19	71	18	300	29.46
ROCHESTER GREATER INTERNATIONAL NY US	1/10/2019	7:11:00 PM	21	19	71	21	310	29.49
ROCHESTER GREATER INTERNATIONAL NY US	1/10/2019	7:54:00 PM	20	18	78	17	310	29.52
ROCHESTER GREATER INTERNATIONAL NY US	1/10/2019	8:00:00 PM						
ROCHESTER GREATER INTERNATIONAL NY US	1/10/2019	8:54:00 PM	18	16	77	16	320	29.55
ROCHESTER GREATER INTERNATIONAL NY US	1/10/2019	9:54:00 PM	16	14	77	16	310	29.57
ROCHESTER GREATER INTERNATIONAL NY US	1/10/2019	10:22:00 PM	15	13	74	11	310	29.58
ROCHESTER GREATER INTERNATIONAL NY US	1/10/2019	10:54:00 PM	15	13	70	11	300	29.58
ROCHESTER GREATER INTERNATIONAL NY US	1/10/2019	11:07:00 PM	15	13	74	9	300	29.58
ROCHESTER GREATER INTERNATIONAL NY US	1/10/2019	11:54:00 PM	15	13	74	8	280	29.58
ROCHESTER GREATER INTERNATIONAL NY US	1/10/2019	11:59:00 PM						
ROCHESTER GREATER INTERNATIONAL NY US	1/11/2019	12:01:00 AM	14	13	77	6	280	29.58
ROCHESTER GREATER INTERNATIONAL NY US	1/11/2019	12:54:00 AM	14	12	73	5	300	29.6
ROCHESTER GREATER INTERNATIONAL NY US	1/11/2019	1:00:00 AM	14	12	73	5	300	29.56
ROCHESTER GREATER INTERNATIONAL NY US	1/11/2019	1:54:00 AM	15	13	67	9	300	29.6
ROCHESTER GREATER INTERNATIONAL NY US	1/11/2019	2:00:00 AM						
ROCHESTER GREATER INTERNATIONAL NY US	1/11/2019	2:54:00 AM	14	12	71	11	300	29.62
ROCHESTER GREATER INTERNATIONAL NY US	1/11/2019	3:54:00 AM	14	12	73	8	300	29.64
ROCHESTER GREATER INTERNATIONAL NY US	1/11/2019	4:54:00 AM	14	12	71	7	300	29.66
ROCHESTER GREATER INTERNATIONAL NY US	1/11/2019	5:01:00 AM	14	12	71	7	300	29.66
ROCHESTER GREATER INTERNATIONAL NY US	1/11/2019	5:54:00 AM	13	11	74	11	310	29.67
ROCHESTER GREATER INTERNATIONAL NY US	1/11/2019	6:54:00 AM	12	10	70	13	310	29.7
ROCHESTER GREATER INTERNATIONAL NY US	1/11/2019	7:00:00 AM	12	10	70	13	310	29.67
ROCHESTER GREATER INTERNATIONAL NY US	1/11/2019	7:19:00 AM	11	9	73	11	300	29.71
ROCHESTER GREATER INTERNATIONAL NY US	1/11/2019	7:54:00 AM	11	9	73	10	300	29.72
ROCHESTER GREATER INTERNATIONAL NY US	1/11/2019	8:01:00 AM	12	10	70	8	290	29.73
ROCHESTER GREATER INTERNATIONAL NY US	1/11/2019	8:54:00 AM	13	11	74	9	300	29.76
ROCHESTER GREATER INTERNATIONAL NY US	1/11/2019	9:54:00 AM	14	12	73	7	320	29.8
ROCHESTER GREATER INTERNATIONAL NY US	1/11/2019	10:54:00 AM	15	13	70	13	300	29.81
ROCHESTER GREATER INTERNATIONAL NY US	1/11/2019	11:54:00 AM	16	14	65	10	310	29.8
ROCHESTER GREATER INTERNATIONAL NY US	1/11/2019	12:32:00 PM	17	14	62	13	290	29.79
ROCHESTER GREATER INTERNATIONAL NY US	1/11/2019	12:54:00 PM	18	15	59	14	300	29.8
ROCHESTER GREATER INTERNATIONAL NY US	1/11/2019	1:00:00 PM	18	15	59	14	300	29.77
ROCHESTER GREATER INTERNATIONAL NY US	1/11/2019	1:54:00 PM	18	15	57	8	300	29.8
ROCHESTER GREATER INTERNATIONAL NY US	1/11/2019	2:00:00 PM						
ROCHESTER GREATER INTERNATIONAL NY US	1/11/2019	2:54:00 PM	19	15	51	8	320	29.81
ROCHESTER GREATER INTERNATIONAL NY US	1/11/2019	3:54:00 PM	18	15	54	8	260	29.81
ROCHESTER GREATER INTERNATIONAL NY US	1/11/2019	4:54:00 PM	17	14	56	6	310	29.82
ROCHESTER GREATER INTERNATIONAL NY US	1/11/2019	5:54:00 PM	16	13	59	3	290	29.83
ROCHESTER GREATER INTERNATIONAL NY US	1/11/2019	6:54:00 PM	13	11	70	3	290	29.84
ROCHESTER GREATER INTERNATIONAL NY US	1/11/2019	7:00:00 PM	13	11	70	3	290	29.81
ROCHESTER GREATER INTERNATIONAL NY US	1/11/2019	7:54:00 PM	13	11	67	3	250	29.84
ROCHESTER GREATER INTERNATIONAL NY US	1/11/2019	8:00:00 PM						
ROCHESTER GREATER INTERNATIONAL NY US	1/11/2019	8:54:00 PM	12	11	77	5	260	29.85
ROCHESTER GREATER INTERNATIONAL NY US	1/11/2019	9:54:00 PM	11	10	77	6	240	29.86
ROCHESTER GREATER INTERNATIONAL NY US	1/11/2019	10:54:00 PM	14	12	71	5	270	29.86
ROCHESTER GREATER INTERNATIONAL NY US	1/11/2019	11:54:00 PM	15	13	70	6	260	29.86
ROCHESTER GREATER INTERNATIONAL NY US	1/11/2019	11:59:00 PM						
ROCHESTER GREATER INTERNATIONAL NY US	1/12/2019	12:54:00 AM	17	15	68	6	250	29.86
ROCHESTER GREATER INTERNATIONAL NY US	1/12/2019	1:00:00 AM	17	15	68	6	250	29.83
ROCHESTER GREATER INTERNATIONAL NY US	1/12/2019	1:54:00 AM	17	15	74	5	230	29.86
ROCHESTER GREATER INTERNATIONAL NY US	1/12/2019	2:00:00 AM						
ROCHESTER GREATER INTERNATIONAL NY US	1/12/2019	2:54:00 AM	18	16	74	3	250	29.88
ROCHESTER GREATER INTERNATIONAL NY US	1/12/2019	3:54:00 AM	18	16	77	3	250	29.88
ROCHESTER GREATER INTERNATIONAL NY US	1/12/2019	4:54:00 AM	19	17	77	3	240	29.87
ROCHESTER GREATER INTERNATIONAL NY US	1/12/2019	5:54:00 AM	19	17	74	5	260	29.89
ROCHESTER GREATER INTERNATIONAL NY US	1/12/2019	6:54:00 AM	19	17	77	0	0	29.91
ROCHESTER GREATER INTERNATIONAL NY US	1/12/2019	7:00:00 AM	19	17	77	0	0	29.88
ROCHESTER GREATER INTERNATIONAL NY US	1/12/2019	7:54:00 AM	19	17	77	0	0	29.91
ROCHESTER GREATER INTERNATIONAL NY US	1/12/2019	8:00:00 AM						
ROCHESTER GREATER INTERNATIONAL NY US	1/12/2019	8:54:00 AM	21	19	71	0	0	29.94
ROCHESTER GREATER INTERNATIONAL NY US	1/12/2019	9:54:00 AM	22	19	60	3	10	29.97
ROCHESTER GREATER INTERNATIONAL NY US	1/12/2019	10:54:00 AM	23	20	63	0	0	29.96
ROCHESTER GREATER INTERNATIONAL NY US	1/12/2019	11:43:00 AM	23	20	63	3	110	29.95
ROCHESTER GREATER INTERNATIONAL NY US	1/12/2019	11:54:00 AM	24	21	60	3	30	29.94
ROCHESTER GREATER INTERNATIONAL NY US	1/12/2019	12:54:00 PM	24	21	62	7	60	29.94
ROCHESTER GREATER INTERNATIONAL NY US	1/12/2019	1:00:00 PM	24	21	62	7	60	29.91
ROCHESTER GREATER INTERNATIONAL NY US	1/12/2019	1:13:00 PM	24	21	65	6	50	29.94
ROCHESTER GREATER INTERNATIONAL NY US	1/12/2019	1:54:00 PM	24	21	60	6	40	29.94
ROCHESTER GREATER INTERNATIONAL NY US	1/12/2019	2:00:00 PM						
ROCHESTER GREATER INTERNATIONAL NY US	1/12/2019	2:02:00 PM	24	21	60	7	20	29.93
ROCHESTER GREATER INTERNATIONAL NY US	1/12/2019	2:44:00 PM	23	20	65	7	40	29.93
ROCHESTER GREATER INTERNATIONAL NY US	1/12/2019	2:54:00 PM	23	20	65	6	60	29.93
ROCHESTER GREATER INTERNATIONAL NY US	1/12/2019	3:54:00 PM	22	19	63	6	60	29.92
ROCHESTER GREATER INTERNATIONAL NY US	1/12/2019	4:54:00 PM	20	17	65	6	40	29.92
ROCHESTER GREATER INTERNATIONAL NY US	1/12/2019	5:54:00 PM	20	18	68	5	70	29.92
ROCHESTER GREATER INTERNATIONAL NY US	1/12/2019	6:54:00 PM	21	18	65	6	80	29.94
ROCHESTER GREATER INTERNATIONAL NY US	1/12/2019	7:00:00 PM	21	18	65	6	80	29.91
ROCHESTER GREATER INTERNATIONAL NY US	1/12/2019	7:54:00 PM	20	18	71	5	120	29.94
ROCHESTER GREATER INTERNATIONAL NY US	1/12/2019	8:00:00 PM						
ROCHESTER GREATER INTERNATIONAL NY US	1/12/2019	8:54:00 PM	20	18	74	8	110	29.93
ROCHESTER GREATER INTERNATIONAL NY US	1/12/2019	9:54:00 PM	19	17	74	9	120	29.93
ROCHESTER GREATER INTERNATIONAL NY US	1/12/2019	10:54:00 PM	18	16	77	6	120	29.92
ROCHESTER GREATER INTERNATIONAL NY US	1/12/2019	11:54:00 PM	18	16	71	9	110	29.91
ROCHESTER GREATER INTERNATIONAL NY US	1/12/2019	11:59:00 PM						
ROCHESTER GREATER INTERNATIONAL NY US	1/13/2019	12:54:00 AM	16	14	71	10	110	29.89
ROCHESTER GREATER INTERNATIONAL NY US	1/13/2019	1:00:00 AM	16	14	71	10	110	29.86
ROCHESTER GREATER INTERNATIONAL NY US	1/13/2019	1:54:00 AM	16	13	54	7	130	29.9
ROCHESTER GREATER INTERNATIONAL NY US	1/13/2019	2:00:00 AM						
ROCHESTER GREATER INTERNATIONAL NY US	1/13/2019	2:54:00 AM	15	12	56	8	160	29.91
ROCHESTER GREATER INTERNATIONAL NY US	1/13/2019	3:54:00 AM	14	11	58	8	130	29.9
ROCHESTER GREATER INTERNATIONAL NY US	1/13/2019	4:44:00 AM	14	12	61	8	120	29.89
ROCHESTER GREATER INTERNATIONAL NY US	1/13/2019	4:54:00 AM	14	12	61	10	120	29.89
ROCHESTER GREATER INTERNATIONAL NY US	1/13/2019	5:54:00 AM	14	12	61	7	120	29.88
ROCHESTER GREATER INTERNATIONAL NY US	1/13/2019	6:54:00 AM	14	11	58	8	120	29.89
ROCHESTER GREATER INTERNATIONAL NY US	1/13/2019	7:00:00 AM	14	11	58	8	120	29.86
ROCHESTER GREATER INTERNATIONAL NY US	1/13/2019	7:54:00 AM	14	11	58	7	130	29.89
ROCHESTER GREATER INTERNATIONAL NY US	1/13/2019	8:54:00 AM	14	12	67	7	130	29.9
ROCHESTER GREATER INTERNATIONAL NY US	1/13/2019	9:54:00 AM	16	14	71	7	100	29.9
ROCHESTER GREATER INTERNATIONAL NY US	1/13/2019	10:54:00 AM	18	16	71	9	110	29.89

Meteorological Data from the Rochester International Airport

Station Name	Date	Time	Hourly Dry Bulb Temp F	Hourly Dew Point Temp F	Hourly Relative Humidity	Hourly Wind Speed	Hourly Wind Direction Degrees	Hourly Station Pressure
ROCHESTER GREATER INTERNATIONAL NY US	1/13/2019	11:39:00 AM	19	17	71	11	80	29.86
ROCHESTER GREATER INTERNATIONAL NY US	1/13/2019	11:54:00 AM	20	18	68	9	100	29.86
ROCHESTER GREATER INTERNATIONAL NY US	1/13/2019	12:34:00 PM	20	18	74	13	50	29.84
ROCHESTER GREATER INTERNATIONAL NY US	1/13/2019	12:54:00 PM	21	19	74	10	50	29.83
ROCHESTER GREATER INTERNATIONAL NY US	1/13/2019	1:00:00 PM	21	19	74	10	50	29.8
ROCHESTER GREATER INTERNATIONAL NY US	1/13/2019	1:54:00 PM	20	18	74	10	70	29.82
ROCHESTER GREATER INTERNATIONAL NY US	1/13/2019	2:54:00 PM	20	18	78	8	70	29.82
ROCHESTER GREATER INTERNATIONAL NY US	1/13/2019	3:54:00 PM	20	18	78	13	50	29.82
ROCHESTER GREATER INTERNATIONAL NY US	1/13/2019	4:35:00 PM	19	17	77	8	80	29.81
ROCHESTER GREATER INTERNATIONAL NY US	1/13/2019	4:54:00 PM	19	18	81	10	70	29.81
ROCHESTER GREATER INTERNATIONAL NY US	1/13/2019	5:54:00 PM	19	18	81	8	80	29.8
ROCHESTER GREATER INTERNATIONAL NY US	1/13/2019	6:54:00 PM	20	19	81	11	90	29.8
ROCHESTER GREATER INTERNATIONAL NY US	1/13/2019	7:00:00 PM	20	19	81	11	90	29.77
ROCHESTER GREATER INTERNATIONAL NY US	1/13/2019	7:54:00 PM	21	20	81	8	70	29.8
ROCHESTER GREATER INTERNATIONAL NY US	1/13/2019	8:00:00 PM						
ROCHESTER GREATER INTERNATIONAL NY US	1/13/2019	8:54:00 PM	21	20	81	8	90	29.79
ROCHESTER GREATER INTERNATIONAL NY US	1/13/2019	9:54:00 PM	21	20	81	8	90	29.8
ROCHESTER GREATER INTERNATIONAL NY US	1/13/2019	10:54:00 PM	21	20	81	5	120	29.8
ROCHESTER GREATER INTERNATIONAL NY US	1/13/2019	11:54:00 PM	21	20	81	6	120	29.78
ROCHESTER GREATER INTERNATIONAL NY US	1/13/2019	11:59:00 PM						
ROCHESTER GREATER INTERNATIONAL NY US	1/14/2019	12:54:00 AM	20	19	81	0	0	29.76
ROCHESTER GREATER INTERNATIONAL NY US	1/14/2019	1:00:00 AM	20	19	81	0	0	29.73
ROCHESTER GREATER INTERNATIONAL NY US	1/14/2019	1:54:00 AM	20	19	85	5	130	29.76
ROCHESTER GREATER INTERNATIONAL NY US	1/14/2019	2:00:00 AM						
ROCHESTER GREATER INTERNATIONAL NY US	1/14/2019	2:54:00 AM	19	18	84	0	0	29.75
ROCHESTER GREATER INTERNATIONAL NY US	1/14/2019	3:54:00 AM	19	18	81	0	0	29.73
ROCHESTER GREATER INTERNATIONAL NY US	1/14/2019	4:54:00 AM	19	18	81	0	0	29.72
ROCHESTER GREATER INTERNATIONAL NY US	1/14/2019	5:54:00 AM	18	17	84	6	200	29.72
ROCHESTER GREATER INTERNATIONAL NY US	1/14/2019	6:54:00 AM	18	17	84	5	210	29.73
ROCHESTER GREATER INTERNATIONAL NY US	1/14/2019	7:00:00 AM	18	17	84	5	210	29.7
ROCHESTER GREATER INTERNATIONAL NY US	1/14/2019	7:54:00 AM	17	16	88	5	210	29.72
ROCHESTER GREATER INTERNATIONAL NY US	1/14/2019	8:54:00 AM	17	16	88	7	190	29.73
ROCHESTER GREATER INTERNATIONAL NY US	1/14/2019	9:54:00 AM	18	17	88	5	180	29.73
ROCHESTER GREATER INTERNATIONAL NY US	1/14/2019	10:54:00 AM	20	19	85	6	150	29.72
ROCHESTER GREATER INTERNATIONAL NY US	1/14/2019	11:08:00 AM	20	19	85	5	140	29.71
ROCHESTER GREATER INTERNATIONAL NY US	1/14/2019	11:54:00 AM	22	20	78	5	140	29.69
ROCHESTER GREATER INTERNATIONAL NY US	1/14/2019	12:54:00 PM	25	22	66	0	0	29.66
ROCHESTER GREATER INTERNATIONAL NY US	1/14/2019	1:00:00 PM	25	22	66	0	0	29.63
ROCHESTER GREATER INTERNATIONAL NY US	1/14/2019	1:54:00 PM	25	22	63	0	0	29.64
ROCHESTER GREATER INTERNATIONAL NY US	1/14/2019	2:00:00 PM						
ROCHESTER GREATER INTERNATIONAL NY US	1/14/2019	2:54:00 PM	26	22	57	0	0	29.63
ROCHESTER GREATER INTERNATIONAL NY US	1/14/2019	3:54:00 PM	26	22	57	0	0	29.61
ROCHESTER GREATER INTERNATIONAL NY US	1/14/2019	4:54:00 PM	26	22	57	0	0	29.6
ROCHESTER GREATER INTERNATIONAL NY US	1/14/2019	5:54:00 PM	24	21	62	5	340	29.61
ROCHESTER GREATER INTERNATIONAL NY US	1/14/2019	6:54:00 PM	22	20	82	3	10	29.61
ROCHESTER GREATER INTERNATIONAL NY US	1/14/2019	7:00:00 PM	22	20	82	3	10	29.58
ROCHESTER GREATER INTERNATIONAL NY US	1/14/2019	7:54:00 PM	18	17	84	3	280	29.6
ROCHESTER GREATER INTERNATIONAL NY US	1/14/2019	8:54:00 PM	19	18	84	3	240	29.6
ROCHESTER GREATER INTERNATIONAL NY US	1/14/2019	9:54:00 PM	19	18	84	5	240	29.6
ROCHESTER GREATER INTERNATIONAL NY US	1/14/2019	10:54:00 PM	20	18	78	6	260	29.6
ROCHESTER GREATER INTERNATIONAL NY US	1/14/2019	11:33:00 PM	19	18	81	0	0	29.6
ROCHESTER GREATER INTERNATIONAL NY US	1/14/2019	11:54:00 PM	19	18	81	3	220	29.58
ROCHESTER GREATER INTERNATIONAL NY US	1/14/2019	11:59:00 PM						
ROCHESTER GREATER INTERNATIONAL NY US	1/15/2019	12:08:00 AM	19	18	81	0	0	29.58
ROCHESTER GREATER INTERNATIONAL NY US	1/15/2019	12:54:00 AM	16	15	88	8	240	29.58
ROCHESTER GREATER INTERNATIONAL NY US	1/15/2019	1:00:00 AM	16	15	88	8	240	29.55
ROCHESTER GREATER INTERNATIONAL NY US	1/15/2019	1:10:00 AM	18	17	88	8	230	29.58
ROCHESTER GREATER INTERNATIONAL NY US	1/15/2019	1:54:00 AM	22	21	89	8	230	29.58
ROCHESTER GREATER INTERNATIONAL NY US	1/15/2019	2:54:00 AM	25	24	85	9	270	29.57
ROCHESTER GREATER INTERNATIONAL NY US	1/15/2019	3:54:00 AM	25	24	85	5	230	29.57
ROCHESTER GREATER INTERNATIONAL NY US	1/15/2019	4:54:00 AM	26	24	81	0	0	29.55
ROCHESTER GREATER INTERNATIONAL NY US	1/15/2019	5:52:00 AM	27	25	80	9	250	29.55
ROCHESTER GREATER INTERNATIONAL NY US	1/15/2019	5:54:00 AM	27	25	81	9	250	29.55
ROCHESTER GREATER INTERNATIONAL NY US	1/15/2019	6:54:00 AM	27	25	81	7	230	29.55
ROCHESTER GREATER INTERNATIONAL NY US	1/15/2019	7:00:00 AM	27	25	81	7	230	29.51
ROCHESTER GREATER INTERNATIONAL NY US	1/15/2019	7:54:00 AM	27	25	81	8	230	29.55
ROCHESTER GREATER INTERNATIONAL NY US	1/15/2019	8:00:00 AM						
ROCHESTER GREATER INTERNATIONAL NY US	1/15/2019	8:46:00 AM	28	26	81	8	230	29.55
ROCHESTER GREATER INTERNATIONAL NY US	1/15/2019	8:54:00 AM	28	26	81	7	220	29.55
ROCHESTER GREATER INTERNATIONAL NY US	1/15/2019	9:54:00 AM	29	27	78	7	220	29.57
ROCHESTER GREATER INTERNATIONAL NY US	1/15/2019	10:54:00 AM	31	29	79	11	250	29.55
ROCHESTER GREATER INTERNATIONAL NY US	1/15/2019	11:54:00 AM	31	29	79	14	260	29.52
ROCHESTER GREATER INTERNATIONAL NY US	1/15/2019	12:54:00 PM	31	29	79	16	240	29.51
ROCHESTER GREATER INTERNATIONAL NY US	1/15/2019	1:00:00 PM	31	29	79	16	240	29.47
ROCHESTER GREATER INTERNATIONAL NY US	1/15/2019	1:54:00 PM	30	28	79	13	250	29.49
ROCHESTER GREATER INTERNATIONAL NY US	1/15/2019	2:00:00 PM						
ROCHESTER GREATER INTERNATIONAL NY US	1/15/2019	2:54:00 PM	30	28	82	11	230	29.49
ROCHESTER GREATER INTERNATIONAL NY US	1/15/2019	3:54:00 PM	30	29	85	13	250	29.49
ROCHESTER GREATER INTERNATIONAL NY US	1/15/2019	4:12:00 PM	30	29	85	11	230	29.49
ROCHESTER GREATER INTERNATIONAL NY US	1/15/2019	4:54:00 PM	30	29	85	11	230	29.48
ROCHESTER GREATER INTERNATIONAL NY US	1/15/2019	5:42:00 PM	30	29	85	14	230	29.47
ROCHESTER GREATER INTERNATIONAL NY US	1/15/2019	5:54:00 PM	30	29	85	14	230	29.47
ROCHESTER GREATER INTERNATIONAL NY US	1/15/2019	6:54:00 PM	30	28	82	16	240	29.46
ROCHESTER GREATER INTERNATIONAL NY US	1/15/2019	7:00:00 PM	30	28	82	15	250	29.46
ROCHESTER GREATER INTERNATIONAL NY US	1/15/2019	7:54:00 PM	30	28	75	13	250	29.45
ROCHESTER GREATER INTERNATIONAL NY US	1/15/2019	8:00:00 PM						
ROCHESTER GREATER INTERNATIONAL NY US	1/15/2019	8:54:00 PM	31	28	69	13	220	29.41
ROCHESTER GREATER INTERNATIONAL NY US	1/15/2019	9:54:00 PM	31	28	69	18	240	29.39
ROCHESTER GREATER INTERNATIONAL NY US	1/15/2019	10:54:00 PM	30	27	72	14	250	29.37
ROCHESTER GREATER INTERNATIONAL NY US	1/15/2019	11:54:00 PM	27	25	75	14	270	29.37
ROCHESTER GREATER INTERNATIONAL NY US	1/15/2019	11:59:00 PM						
ROCHESTER GREATER INTERNATIONAL NY US	1/16/2019	12:54:00 AM	27	25	75	20	250	29.36
ROCHESTER GREATER INTERNATIONAL NY US	1/16/2019	1:00:00 AM	27	25	75	20	250	29.33
ROCHESTER GREATER INTERNATIONAL NY US	1/16/2019	1:54:00 AM	27	25	75	20	250	29.36
ROCHESTER GREATER INTERNATIONAL NY US	1/16/2019	2:54:00 AM	27	25	78	22	250	29.36
ROCHESTER GREATER INTERNATIONAL NY US	1/16/2019	3:54:00 AM	27	26	85	14	220	29.33
ROCHESTER GREATER INTERNATIONAL NY US	1/16/2019	4:23:00 AM	27	26	89	14	230	29.32
ROCHESTER GREATER INTERNATIONAL NY US	1/16/2019	4:54:00 AM	28	27	88	16	250	29.32
ROCHESTER GREATER INTERNATIONAL NY US	1/16/2019	5:52:00 AM	30	29	86	20	250	29.32
ROCHESTER GREATER INTERNATIONAL NY US	1/16/2019	5:54:00 AM	30	29	85	18	250	29.32
ROCHESTER GREATER INTERNATIONAL NY US	1/16/2019	6:06:00 AM	30	29	85	16	250	29.32
ROCHESTER GREATER INTERNATIONAL NY US	1/16/2019	6:54:00 AM	32	29	75	17	260	29.33

Meteorological Data from the Rochester International Airport

Station Name	Date	Time	Hourly Dry Bulb Temp F	Hourly Dew Point Temp F	Hourly Relative Humidity	Hourly Wind Speed	Hourly Wind Direction Degrees	Hourly Station Pressure
ROCHESTER GREATER INTERNATIONAL NY US	1/16/2019	7:00:00 AM	32	29	75	17	260	29.3
ROCHESTER GREATER INTERNATIONAL NY US	1/16/2019	7:34:00 AM	32	30	79	17	260	29.35
ROCHESTER GREATER INTERNATIONAL NY US	1/16/2019	7:54:00 AM	32	30	79	18	270	29.36
ROCHESTER GREATER INTERNATIONAL NY US	1/16/2019	8:00:00 AM						
ROCHESTER GREATER INTERNATIONAL NY US	1/16/2019	8:46:00 AM	33	31	78	18	250	29.36
ROCHESTER GREATER INTERNATIONAL NY US	1/16/2019	8:54:00 AM	33	31	78	16	250	29.35
ROCHESTER GREATER INTERNATIONAL NY US	1/16/2019	9:54:00 AM	34	31	73	17	270	29.37
ROCHESTER GREATER INTERNATIONAL NY US	1/16/2019	10:40:00 AM	35	32	70	21	270	29.39
ROCHESTER GREATER INTERNATIONAL NY US	1/16/2019	10:54:00 AM	35	32	70	17	280	29.39
ROCHESTER GREATER INTERNATIONAL NY US	1/16/2019	11:37:00 AM	35	32	70	22	280	29.39
ROCHESTER GREATER INTERNATIONAL NY US	1/16/2019	11:54:00 AM	35	31	67	21	290	29.39
ROCHESTER GREATER INTERNATIONAL NY US	1/16/2019	12:05:00 PM	35	31	67	20	290	29.39
ROCHESTER GREATER INTERNATIONAL NY US	1/16/2019	12:12:00 PM	31	30	85	20	310	29.4
ROCHESTER GREATER INTERNATIONAL NY US	1/16/2019	12:17:00 PM	31	30	85	20	310	29.4
ROCHESTER GREATER INTERNATIONAL NY US	1/16/2019	12:54:00 PM	33	29	58	24	310	29.41
ROCHESTER GREATER INTERNATIONAL NY US	1/16/2019	1:00:00 PM	33	29	58	24	310	29.37
ROCHESTER GREATER INTERNATIONAL NY US	1/16/2019	1:54:00 PM	31	27	61	24	310	29.45
ROCHESTER GREATER INTERNATIONAL NY US	1/16/2019	2:00:00 PM						
ROCHESTER GREATER INTERNATIONAL NY US	1/16/2019	2:54:00 PM	30	26	56	17	320	29.49
ROCHESTER GREATER INTERNATIONAL NY US	1/16/2019	3:54:00 PM	28	24	63	18	310	29.54
ROCHESTER GREATER INTERNATIONAL NY US	1/16/2019	4:54:00 PM	24	20	55	18	320	29.57
ROCHESTER GREATER INTERNATIONAL NY US	1/16/2019	5:54:00 PM	22	19	60	14	320	29.62
ROCHESTER GREATER INTERNATIONAL NY US	1/16/2019	6:54:00 PM	21	18	62	11	300	29.66
ROCHESTER GREATER INTERNATIONAL NY US	1/16/2019	7:00:00 PM	21	18	62	11	300	29.63
ROCHESTER GREATER INTERNATIONAL NY US	1/16/2019	7:54:00 PM	19	16	65	8	300	29.69
ROCHESTER GREATER INTERNATIONAL NY US	1/16/2019	8:00:00 PM						
ROCHESTER GREATER INTERNATIONAL NY US	1/16/2019	8:54:00 PM	18	16	68	9	290	29.7
ROCHESTER GREATER INTERNATIONAL NY US	1/16/2019	9:54:00 PM	17	15	64	6	280	29.73
ROCHESTER GREATER INTERNATIONAL NY US	1/16/2019	10:54:00 PM	15	13	70	6	270	29.74
ROCHESTER GREATER INTERNATIONAL NY US	1/16/2019	11:54:00 PM	14	12	73	6	280	29.75
ROCHESTER GREATER INTERNATIONAL NY US	1/16/2019	11:59:00 PM						
ROCHESTER GREATER INTERNATIONAL NY US	1/17/2019	12:54:00 AM	13	12	77	6	290	29.74
ROCHESTER GREATER INTERNATIONAL NY US	1/17/2019	1:00:00 AM	13	12	77	6	290	29.71
ROCHESTER GREATER INTERNATIONAL NY US	1/17/2019	1:54:00 AM	10	9	84	3	250	29.74
ROCHESTER GREATER INTERNATIONAL NY US	1/17/2019	2:00:00 AM						
ROCHESTER GREATER INTERNATIONAL NY US	1/17/2019	2:54:00 AM	10	9	87	3	270	29.75
ROCHESTER GREATER INTERNATIONAL NY US	1/17/2019	3:54:00 AM	9	8	88	0	0	29.75
ROCHESTER GREATER INTERNATIONAL NY US	1/17/2019	4:54:00 AM	7	7	91	5	250	29.76
ROCHESTER GREATER INTERNATIONAL NY US	1/17/2019	5:54:00 AM	7	7	91	3	230	29.77
ROCHESTER GREATER INTERNATIONAL NY US	1/17/2019	6:54:00 AM	7	6	87	5	240	29.78
ROCHESTER GREATER INTERNATIONAL NY US	1/17/2019	7:00:00 AM	7	6	87	5	240	29.75
ROCHESTER GREATER INTERNATIONAL NY US	1/17/2019	7:54:00 AM	7	7	91	0	0	29.77
ROCHESTER GREATER INTERNATIONAL NY US	1/17/2019	8:00:00 AM						
ROCHESTER GREATER INTERNATIONAL NY US	1/17/2019	8:54:00 AM	13	12	88	5	190	29.78
ROCHESTER GREATER INTERNATIONAL NY US	1/17/2019	9:54:00 AM	16	15	80	3	200	29.77
ROCHESTER GREATER INTERNATIONAL NY US	1/17/2019	10:54:00 AM	18	16	71	7	140	29.75
ROCHESTER GREATER INTERNATIONAL NY US	1/17/2019	11:54:00 AM	20	17	62	7	170	29.72
ROCHESTER GREATER INTERNATIONAL NY US	1/17/2019	12:54:00 PM	21	18	59	10	130	29.67
ROCHESTER GREATER INTERNATIONAL NY US	1/17/2019	1:00:00 PM	21	18	59	10	130	29.64
ROCHESTER GREATER INTERNATIONAL NY US	1/17/2019	1:54:00 PM	22	19	60	11	130	29.64
ROCHESTER GREATER INTERNATIONAL NY US	1/17/2019	2:00:00 PM						
ROCHESTER GREATER INTERNATIONAL NY US	1/17/2019	2:54:00 PM	22	19	63	13	140	29.62
ROCHESTER GREATER INTERNATIONAL NY US	1/17/2019	3:54:00 PM	23	20	63	10	140	29.6
ROCHESTER GREATER INTERNATIONAL NY US	1/17/2019	4:54:00 PM	23	20	63	9	130	29.57
ROCHESTER GREATER INTERNATIONAL NY US	1/17/2019	5:54:00 PM	23	20	65	8	120	29.54
ROCHESTER GREATER INTERNATIONAL NY US	1/17/2019	6:54:00 PM	23	20	68	9	130	29.52
ROCHESTER GREATER INTERNATIONAL NY US	1/17/2019	7:00:00 PM	23	20	68	9	130	29.49
ROCHESTER GREATER INTERNATIONAL NY US	1/17/2019	7:54:00 PM	24	21	65	7	140	29.51
ROCHESTER GREATER INTERNATIONAL NY US	1/17/2019	8:00:00 PM						
ROCHESTER GREATER INTERNATIONAL NY US	1/17/2019	8:54:00 PM	25	22	66	9	140	29.47
ROCHESTER GREATER INTERNATIONAL NY US	1/17/2019	9:54:00 PM	26	23	66	6	140	29.46
ROCHESTER GREATER INTERNATIONAL NY US	1/17/2019	10:54:00 PM	26	23	69	3	150	29.44
ROCHESTER GREATER INTERNATIONAL NY US	1/17/2019	11:54:00 PM	28	25	69	3	180	29.43
ROCHESTER GREATER INTERNATIONAL NY US	1/17/2019	11:59:00 PM						
ROCHESTER GREATER INTERNATIONAL NY US	1/18/2019	12:54:00 AM	28	25	72	3	250	29.4
ROCHESTER GREATER INTERNATIONAL NY US	1/18/2019	1:00:00 AM	28	25	72	3	250	29.37
ROCHESTER GREATER INTERNATIONAL NY US	1/18/2019	1:54:00 AM	31	28	72	5	200	29.39
ROCHESTER GREATER INTERNATIONAL NY US	1/18/2019	2:00:00 AM						
ROCHESTER GREATER INTERNATIONAL NY US	1/18/2019	2:33:00 AM	30	28	79	8	200	29.39
ROCHESTER GREATER INTERNATIONAL NY US	1/18/2019	2:40:00 AM	30	28	82	7	190	29.39
ROCHESTER GREATER INTERNATIONAL NY US	1/18/2019	2:54:00 AM	30	29	85	6	190	29.38
ROCHESTER GREATER INTERNATIONAL NY US	1/18/2019	3:03:00 AM	30	29	85	6	190	29.38
ROCHESTER GREATER INTERNATIONAL NY US	1/18/2019	3:37:00 AM	30	29	88	5	180	29.37
ROCHESTER GREATER INTERNATIONAL NY US	1/18/2019	3:50:00 AM	30	29	86	6	180	29.36
ROCHESTER GREATER INTERNATIONAL NY US	1/18/2019	3:51:00 AM	30	29	88	6	180	29.36
ROCHESTER GREATER INTERNATIONAL NY US	1/18/2019	4:22:00 AM	30	29	92	3	180	29.36
ROCHESTER GREATER INTERNATIONAL NY US	1/18/2019	4:54:00 AM	29	29	96	5	170	29.35
ROCHESTER GREATER INTERNATIONAL NY US	1/18/2019	5:24:00 AM	29	29	96	5	180	29.34
ROCHESTER GREATER INTERNATIONAL NY US	1/18/2019	5:54:00 AM	30	30	96	5	190	29.34
ROCHESTER GREATER INTERNATIONAL NY US	1/18/2019	6:00:00 AM	30	29	92	5	200	29.34
ROCHESTER GREATER INTERNATIONAL NY US	1/18/2019	6:45:00 AM	30	30	96	7	220	29.36
ROCHESTER GREATER INTERNATIONAL NY US	1/18/2019	6:54:00 AM	31	30	92	7	230	29.36
ROCHESTER GREATER INTERNATIONAL NY US	1/18/2019	7:00:00 AM	31	30	92	7	230	29.33
ROCHESTER GREATER INTERNATIONAL NY US	1/18/2019	7:07:00 AM	31	30	92	6	230	29.36
ROCHESTER GREATER INTERNATIONAL NY US	1/18/2019	7:54:00 AM	31	30	92	7	230	29.37
ROCHESTER GREATER INTERNATIONAL NY US	1/18/2019	8:00:00 AM						
ROCHESTER GREATER INTERNATIONAL NY US	1/18/2019	8:21:00 AM	31	31	96	6	240	29.38
ROCHESTER GREATER INTERNATIONAL NY US	1/18/2019	8:52:00 AM	30	30	100	6	250	29.38
ROCHESTER GREATER INTERNATIONAL NY US	1/18/2019	8:54:00 AM	31	31	96	6	250	29.38
ROCHESTER GREATER INTERNATIONAL NY US	1/18/2019	9:54:00 AM	33	32	89	10	280	29.4
ROCHESTER GREATER INTERNATIONAL NY US	1/18/2019	9:58:00 AM	32	31	88	10	280	29.41
ROCHESTER GREATER INTERNATIONAL NY US	1/18/2019	10:54:00 AM	32	31	88	11	290	29.42
ROCHESTER GREATER INTERNATIONAL NY US	1/18/2019	11:54:00 AM	32	31	88	10	280	29.43
ROCHESTER GREATER INTERNATIONAL NY US	1/18/2019	12:52:00 PM	34	31	75	14	290	29.43
ROCHESTER GREATER INTERNATIONAL NY US	1/18/2019	12:54:00 PM	33	31	78	13	290	29.43
ROCHESTER GREATER INTERNATIONAL NY US	1/18/2019	1:00:00 PM	33	31	78	13	290	29.39
ROCHESTER GREATER INTERNATIONAL NY US	1/18/2019	1:42:00 PM	33	30	70	8	290	29.44
ROCHESTER GREATER INTERNATIONAL NY US	1/18/2019	1:54:00 PM	33	29	66	16	270	29.45
ROCHESTER GREATER INTERNATIONAL NY US	1/18/2019	2:54:00 PM	33	30	70	14	280	29.45
ROCHESTER GREATER INTERNATIONAL NY US	1/18/2019	3:54:00 PM	33	30	70	15	250	29.47
ROCHESTER GREATER INTERNATIONAL NY US	1/18/2019	4:54:00 PM	33	29	66	10	270	29.49
ROCHESTER GREATER INTERNATIONAL NY US	1/18/2019	5:14:00 PM	33	29	66	11	280	29.51

Meteorological Data from the Rochester International Airport

Station Name	Date	Time	Hourly Dry Bulb Temp F	Hourly Dew Point Temp F	Hourly Relative Humidity	Hourly Wind Speed	Hourly Wind Direction Degrees	Hourly Station Pressure
ROCHESTER GREATER INTERNATIONAL NY US	1/18/2019	5:52:00 PM	30	29	86	8	290	29.52
ROCHESTER GREATER INTERNATIONAL NY US	1/18/2019	5:54:00 PM	31	29	82	8	290	29.52
ROCHESTER GREATER INTERNATIONAL NY US	1/18/2019	6:54:00 PM	31	29	76	9	280	29.55
ROCHESTER GREATER INTERNATIONAL NY US	1/18/2019	7:00:00 PM	31	29	76	9	280	29.52
ROCHESTER GREATER INTERNATIONAL NY US	1/18/2019	7:54:00 PM	31	28	69	14	310	29.57
ROCHESTER GREATER INTERNATIONAL NY US	1/18/2019	8:00:00 PM						
ROCHESTER GREATER INTERNATIONAL NY US	1/18/2019	8:54:00 PM	30	27	66	10	300	29.57
ROCHESTER GREATER INTERNATIONAL NY US	1/18/2019	9:54:00 PM	28	25	69	3	290	29.6
ROCHESTER GREATER INTERNATIONAL NY US	1/18/2019	10:13:00 PM	28	25	69	0	0	29.6
ROCHESTER GREATER INTERNATIONAL NY US	1/18/2019	10:54:00 PM	24	22	77	6	250	29.6
ROCHESTER GREATER INTERNATIONAL NY US	1/18/2019	11:54:00 PM	26	24	75	6	270	29.61
ROCHESTER GREATER INTERNATIONAL NY US	1/18/2019	11:59:00 PM						
ROCHESTER GREATER INTERNATIONAL NY US	1/19/2019	12:54:00 AM	25	23	75	5	260	29.61
ROCHESTER GREATER INTERNATIONAL NY US	1/19/2019	1:00:00 AM	25	23	75	5	260	29.58
ROCHESTER GREATER INTERNATIONAL NY US	1/19/2019	1:54:00 AM	25	23	72	7	290	29.62
ROCHESTER GREATER INTERNATIONAL NY US	1/19/2019	2:00:00 AM						
ROCHESTER GREATER INTERNATIONAL NY US	1/19/2019	2:26:00 AM	25	23	81	20	40	29.64
ROCHESTER GREATER INTERNATIONAL NY US	1/19/2019	2:33:00 AM	24	23	84	18	30	29.65
ROCHESTER GREATER INTERNATIONAL NY US	1/19/2019	2:39:00 AM	24	23	84	22	40	29.65
ROCHESTER GREATER INTERNATIONAL NY US	1/19/2019	2:54:00 AM	23	22	88	18	40	29.66
ROCHESTER GREATER INTERNATIONAL NY US	1/19/2019	3:16:00 AM	22	21	89	16	40	29.65
ROCHESTER GREATER INTERNATIONAL NY US	1/19/2019	3:25:00 AM	21	20	88	20	50	29.66
ROCHESTER GREATER INTERNATIONAL NY US	1/19/2019	3:33:00 AM	21	20	88	17	50	29.66
ROCHESTER GREATER INTERNATIONAL NY US	1/19/2019	3:54:00 AM	20	19	85	15	60	29.66
ROCHESTER GREATER INTERNATIONAL NY US	1/19/2019	4:54:00 AM	18	17	84	13	70	29.66
ROCHESTER GREATER INTERNATIONAL NY US	1/19/2019	5:26:00 AM	18	17	81	13	80	29.64
ROCHESTER GREATER INTERNATIONAL NY US	1/19/2019	5:44:00 AM	18	17	84	15	70	29.64
ROCHESTER GREATER INTERNATIONAL NY US	1/19/2019	5:54:00 AM	18	17	84	11	80	29.65
ROCHESTER GREATER INTERNATIONAL NY US	1/19/2019	6:54:00 AM	18	17	84	11	80	29.68
ROCHESTER GREATER INTERNATIONAL NY US	1/19/2019	7:00:00 AM	18	17	84	11	80	29.65
ROCHESTER GREATER INTERNATIONAL NY US	1/19/2019	7:54:00 AM	17	16	88	14	80	29.69
ROCHESTER GREATER INTERNATIONAL NY US	1/19/2019	8:00:00 AM						
ROCHESTER GREATER INTERNATIONAL NY US	1/19/2019	8:34:00 AM	17	16	88	14	60	29.7
ROCHESTER GREATER INTERNATIONAL NY US	1/19/2019	8:47:00 AM	17	16	84	10	80	29.7
ROCHESTER GREATER INTERNATIONAL NY US	1/19/2019	8:54:00 AM	17		88	10	70	
ROCHESTER GREATER INTERNATIONAL NY US	1/19/2019	9:08:00 AM	17		88	11	80	
ROCHESTER GREATER INTERNATIONAL NY US	1/19/2019	9:41:00 AM	16		88	13	80	
ROCHESTER GREATER INTERNATIONAL NY US	1/19/2019	9:52:00 AM				13	70	
ROCHESTER GREATER INTERNATIONAL NY US	1/19/2019	9:54:00 AM	16		88	11	70	
ROCHESTER GREATER INTERNATIONAL NY US	1/19/2019	10:40:00 AM	16		88	9	90	
ROCHESTER GREATER INTERNATIONAL NY US	1/19/2019	10:54:00 AM	16		88	11	100	
ROCHESTER GREATER INTERNATIONAL NY US	1/19/2019	11:04:00 AM				13	80	
ROCHESTER GREATER INTERNATIONAL NY US	1/19/2019	11:24:00 AM	16		84	8	90	
ROCHESTER GREATER INTERNATIONAL NY US	1/19/2019	11:54:00 AM	16		84	13	70	
ROCHESTER GREATER INTERNATIONAL NY US	1/19/2019	12:00:00 PM	16	15	84	11	80	29.62
ROCHESTER GREATER INTERNATIONAL NY US	1/19/2019	12:22:00 PM	16		84	8	80	
ROCHESTER GREATER INTERNATIONAL NY US	1/19/2019	12:43:00 PM	16		84	13	90	
ROCHESTER GREATER INTERNATIONAL NY US	1/19/2019	12:54:00 PM	16	15	84	13	80	29.58
ROCHESTER GREATER INTERNATIONAL NY US	1/19/2019	1:00:00 PM	16	15	84	13	80	29.55
ROCHESTER GREATER INTERNATIONAL NY US	1/19/2019	1:17:00 PM	16	15	88	11	70	29.57
ROCHESTER GREATER INTERNATIONAL NY US	1/19/2019	1:29:00 PM	16	15	88	10	70	29.57
ROCHESTER GREATER INTERNATIONAL NY US	1/19/2019	1:54:00 PM	17	16	84	16	70	29.55
ROCHESTER GREATER INTERNATIONAL NY US	1/19/2019	2:00:00 PM						
ROCHESTER GREATER INTERNATIONAL NY US	1/19/2019	2:54:00 PM	17	16	84	17	60	29.52
ROCHESTER GREATER INTERNATIONAL NY US	1/19/2019	3:17:00 PM	17	16	84	16	60	29.52
ROCHESTER GREATER INTERNATIONAL NY US	1/19/2019	3:54:00 PM	17	16	88	16	60	29.51
ROCHESTER GREATER INTERNATIONAL NY US	1/19/2019	4:31:00 PM	18	17	84	14	70	29.49
ROCHESTER GREATER INTERNATIONAL NY US	1/19/2019	4:41:00 PM	18	17	84	15	70	29.49
ROCHESTER GREATER INTERNATIONAL NY US	1/19/2019	4:52:00 PM	18	17	86	17	60	29.48
ROCHESTER GREATER INTERNATIONAL NY US	1/19/2019	4:54:00 PM	18	17	84	16	60	29.48
ROCHESTER GREATER INTERNATIONAL NY US	1/19/2019	5:05:00 PM	18	17	84	17	70	29.48
ROCHESTER GREATER INTERNATIONAL NY US	1/19/2019	5:44:00 PM	18	17	84	13	70	29.46
ROCHESTER GREATER INTERNATIONAL NY US	1/19/2019	5:54:00 PM	18	17	88	13	70	29.46
ROCHESTER GREATER INTERNATIONAL NY US	1/19/2019	6:33:00 PM	18	17	88	15	70	29.43
ROCHESTER GREATER INTERNATIONAL NY US	1/19/2019	6:54:00 PM	18	17	88	15	70	29.42
ROCHESTER GREATER INTERNATIONAL NY US	1/19/2019	7:00:00 PM	18	17	88	15	70	29.39
ROCHESTER GREATER INTERNATIONAL NY US	1/19/2019	7:54:00 PM	19	18	88	14	70	29.38
ROCHESTER GREATER INTERNATIONAL NY US	1/19/2019	8:00:00 PM						
ROCHESTER GREATER INTERNATIONAL NY US	1/19/2019	8:54:00 PM	19	18	92	11	60	29.35
ROCHESTER GREATER INTERNATIONAL NY US	1/19/2019	9:11:00 PM	20	19	89	13	50	29.33
ROCHESTER GREATER INTERNATIONAL NY US	1/19/2019	9:52:00 PM	21	20	93	10	60	29.3
ROCHESTER GREATER INTERNATIONAL NY US	1/19/2019	9:54:00 PM	21	20	92	8	70	29.3
ROCHESTER GREATER INTERNATIONAL NY US	1/19/2019	10:46:00 PM	21	20	88	16	60	29.26
ROCHESTER GREATER INTERNATIONAL NY US	1/19/2019	10:54:00 PM	20	19	92	18	60	29.25
ROCHESTER GREATER INTERNATIONAL NY US	1/19/2019	11:54:00 PM	20		92	17	50	
ROCHESTER GREATER INTERNATIONAL NY US	1/19/2019	11:59:00 PM						
ROCHESTER GREATER INTERNATIONAL NY US	1/20/2019	12:54:00 AM	20	19	92	15	50	29.17
ROCHESTER GREATER INTERNATIONAL NY US	1/20/2019	1:00:00 AM	20	19	92	15	50	29.14
ROCHESTER GREATER INTERNATIONAL NY US	1/20/2019	1:54:00 AM	20	19	92	17	50	29.14
ROCHESTER GREATER INTERNATIONAL NY US	1/20/2019	2:00:00 AM						
ROCHESTER GREATER INTERNATIONAL NY US	1/20/2019	2:54:00 AM	20	19	89	22	50	29.11
ROCHESTER GREATER INTERNATIONAL NY US	1/20/2019	3:54:00 AM	18	17	92	20	30	29.09
ROCHESTER GREATER INTERNATIONAL NY US	1/20/2019	4:54:00 AM	14	13	88	16	10	29.08
ROCHESTER GREATER INTERNATIONAL NY US	1/20/2019	5:02:00 AM	13	12	88	20	20	29.08
ROCHESTER GREATER INTERNATIONAL NY US	1/20/2019	5:52:00 AM	10	10	92	17	10	29.07
ROCHESTER GREATER INTERNATIONAL NY US	1/20/2019	5:54:00 AM	10	10	92	16	10	29.07
ROCHESTER GREATER INTERNATIONAL NY US	1/20/2019	6:23:00 AM	10	9	87	15	10	29.09
ROCHESTER GREATER INTERNATIONAL NY US	1/20/2019	6:31:00 AM	10	9	87	17	20	29.09
ROCHESTER GREATER INTERNATIONAL NY US	1/20/2019	6:54:00 AM	9	8	88	15	10	29.1
ROCHESTER GREATER INTERNATIONAL NY US	1/20/2019	7:00:00 AM	9	8	88	15	10	29.07
ROCHESTER GREATER INTERNATIONAL NY US	1/20/2019	7:01:00 AM	9	8	88	16	10	29.1
ROCHESTER GREATER INTERNATIONAL NY US	1/20/2019	7:17:00 AM	9	8	88	18	360	29.11
ROCHESTER GREATER INTERNATIONAL NY US	1/20/2019	7:30:00 AM	8	7	87	17	360	29.12
ROCHESTER GREATER INTERNATIONAL NY US	1/20/2019	7:54:00 AM	8	7	83	14	360	29.15
ROCHESTER GREATER INTERNATIONAL NY US	1/20/2019	8:00:00 AM						
ROCHESTER GREATER INTERNATIONAL NY US	1/20/2019	8:15:00 AM	8	7	87	9	350	29.16
ROCHESTER GREATER INTERNATIONAL NY US	1/20/2019	8:27:00 AM	8	7	87	14	350	29.16
ROCHESTER GREATER INTERNATIONAL NY US	1/20/2019	8:54:00 AM	8	7	87	10	350	29.16
ROCHESTER GREATER INTERNATIONAL NY US	1/20/2019	9:54:00 AM	9	8	84	11	350	29.17
ROCHESTER GREATER INTERNATIONAL NY US	1/20/2019	10:01:00 AM	9	8	80	10	350	29.17
ROCHESTER GREATER INTERNATIONAL NY US	1/20/2019	10:21:00 AM	9	8	80	15	360	29.19
ROCHESTER GREATER INTERNATIONAL NY US	1/20/2019	10:45:00 AM	9	8	80	14	350	29.19

Meteorological Data from the Rochester International Airport

Station Name	Date	Time	Hourly Dry Bulb Temp F	Hourly Dew Point Temp F	Hourly Relative Humidity	Hourly Wind Speed	Hourly Wind Direction Degrees	Hourly Station Pressure
ROCHESTER GREATER INTERNATIONAL NY US	1/20/2019	10:54:00 AM	9	8	80	16	330	29.2
ROCHESTER GREATER INTERNATIONAL NY US	1/20/2019	11:02:00 AM	9	8	80	15	350	29.2
ROCHESTER GREATER INTERNATIONAL NY US	1/20/2019	11:46:00 AM	9	8	80	10	330	29.19
ROCHESTER GREATER INTERNATIONAL NY US	1/20/2019	11:54:00 AM	9	8	77	11	330	29.19
ROCHESTER GREATER INTERNATIONAL NY US	1/20/2019	12:08:00 PM	9	8	77	13	320	29.19
ROCHESTER GREATER INTERNATIONAL NY US	1/20/2019	12:16:00 PM	9	8	80	11	320	29.19
ROCHESTER GREATER INTERNATIONAL NY US	1/20/2019	12:26:00 PM	9	8	80	11	320	29.19
ROCHESTER GREATER INTERNATIONAL NY US	1/20/2019	12:52:00 PM	10	9	72	16	310	29.19
ROCHESTER GREATER INTERNATIONAL NY US	1/20/2019	12:54:00 PM	10	9	76	15	310	29.19
ROCHESTER GREATER INTERNATIONAL NY US	1/20/2019	1:00:00 PM	10	9	76	15	310	29.16
ROCHESTER GREATER INTERNATIONAL NY US	1/20/2019	1:21:00 PM	10	9	80	11	320	29.19
ROCHESTER GREATER INTERNATIONAL NY US	1/20/2019	1:54:00 PM	11	10	81	11	320	29.2
ROCHESTER GREATER INTERNATIONAL NY US	1/20/2019	2:31:00 PM	11	10	81	21	300	29.21
ROCHESTER GREATER INTERNATIONAL NY US	1/20/2019	2:39:00 PM	11	10	81	15	300	29.22
ROCHESTER GREATER INTERNATIONAL NY US	1/20/2019	2:52:00 PM	10	9	79	15	310	29.23
ROCHESTER GREATER INTERNATIONAL NY US	1/20/2019	2:54:00 PM	10	9	80	17	300	29.23
ROCHESTER GREATER INTERNATIONAL NY US	1/20/2019	3:10:00 PM	10	9	76	15	300	29.23
ROCHESTER GREATER INTERNATIONAL NY US	1/20/2019	3:52:00 PM	9	8	78	18	300	29.26
ROCHESTER GREATER INTERNATIONAL NY US	1/20/2019	3:54:00 PM	9	8	77	17	300	29.26
ROCHESTER GREATER INTERNATIONAL NY US	1/20/2019	4:52:00 PM	9	8	78	15	300	29.27
ROCHESTER GREATER INTERNATIONAL NY US	1/20/2019	4:54:00 PM	9	8	80	17	300	29.27
ROCHESTER GREATER INTERNATIONAL NY US	1/20/2019	5:21:00 PM	8	7	83	17	300	29.29
ROCHESTER GREATER INTERNATIONAL NY US	1/20/2019	5:52:00 PM	9	8	78	20	300	29.31
ROCHESTER GREATER INTERNATIONAL NY US	1/20/2019	5:54:00 PM	8	7	80	17	310	29.31
ROCHESTER GREATER INTERNATIONAL NY US	1/20/2019	6:19:00 PM	7	6	84	17	310	29.33
ROCHESTER GREATER INTERNATIONAL NY US	1/20/2019	6:54:00 PM	7	6	84	17	300	29.35
ROCHESTER GREATER INTERNATIONAL NY US	1/20/2019	7:00:00 PM	7	6	84	17	300	29.31
ROCHESTER GREATER INTERNATIONAL NY US	1/20/2019	7:33:00 PM	6	5	83	17	300	29.36
ROCHESTER GREATER INTERNATIONAL NY US	1/20/2019	7:54:00 PM	6	5	83	15	310	29.38
ROCHESTER GREATER INTERNATIONAL NY US	1/20/2019	8:00:00 PM						
ROCHESTER GREATER INTERNATIONAL NY US	1/20/2019	8:54:00 PM	4	3	83	15	310	29.39
ROCHESTER GREATER INTERNATIONAL NY US	1/20/2019	9:06:00 PM	4	3	88	14	310	29.4
ROCHESTER GREATER INTERNATIONAL NY US	1/20/2019	9:54:00 PM	3	2	83	14	310	29.41
ROCHESTER GREATER INTERNATIONAL NY US	1/20/2019	10:09:00 PM	2	1	83	16	320	29.41
ROCHESTER GREATER INTERNATIONAL NY US	1/20/2019	10:11:00 PM	2	1	83	17	310	29.41
ROCHESTER GREATER INTERNATIONAL NY US	1/20/2019	10:41:00 PM	2	1	80	13	320	29.43
ROCHESTER GREATER INTERNATIONAL NY US	1/20/2019	10:54:00 PM	1	0	83	14	330	29.43
ROCHESTER GREATER INTERNATIONAL NY US	1/20/2019	11:36:00 PM	0	-1	79	11	320	29.45
ROCHESTER GREATER INTERNATIONAL NY US	1/20/2019	11:54:00 PM	-1	-2	82	14	320	29.45
ROCHESTER GREATER INTERNATIONAL NY US	1/20/2019	11:59:00 PM						
ROCHESTER GREATER INTERNATIONAL NY US	1/21/2019	12:26:00 AM	-1	-2	82	16	310	29.45
ROCHESTER GREATER INTERNATIONAL NY US	1/21/2019	12:54:00 AM	-1	-2	79	11	310	29.46
ROCHESTER GREATER INTERNATIONAL NY US	1/21/2019	1:00:00 AM	-1	-2	79	11	310	29.42
ROCHESTER GREATER INTERNATIONAL NY US	1/21/2019	1:54:00 AM	-2	-2	83	14	300	29.47
ROCHESTER GREATER INTERNATIONAL NY US	1/21/2019	2:00:00 AM						
ROCHESTER GREATER INTERNATIONAL NY US	1/21/2019	2:49:00 AM	-2	-2	84	11	300	29.49
ROCHESTER GREATER INTERNATIONAL NY US	1/21/2019	2:54:00 AM	-2	-2	83	14	300	29.49
ROCHESTER GREATER INTERNATIONAL NY US	1/21/2019	3:54:00 AM	-1	-2	82	11	300	29.51
ROCHESTER GREATER INTERNATIONAL NY US	1/21/2019	4:04:00 AM	-1	-2	79	14	300	29.51
ROCHESTER GREATER INTERNATIONAL NY US	1/21/2019	4:54:00 AM	-1	-2	82	11	300	29.52
ROCHESTER GREATER INTERNATIONAL NY US	1/21/2019	5:54:00 AM	-1	-2	82	11	310	29.55
ROCHESTER GREATER INTERNATIONAL NY US	1/21/2019	6:54:00 AM	0	-1	83	11	310	29.57
ROCHESTER GREATER INTERNATIONAL NY US	1/21/2019	7:00:00 AM	0	-1	83	11	310	29.54
ROCHESTER GREATER INTERNATIONAL NY US	1/21/2019	7:37:00 AM	0	-1	83	9s	300	29.6
ROCHESTER GREATER INTERNATIONAL NY US	1/21/2019	7:54:00 AM	0	-1	83	13	300	29.61
ROCHESTER GREATER INTERNATIONAL NY US	1/21/2019	8:54:00 AM	1	0	83	14	310	29.65
ROCHESTER GREATER INTERNATIONAL NY US	1/21/2019	9:29:00 AM	1	0	79	17	330	29.68
ROCHESTER GREATER INTERNATIONAL NY US	1/21/2019	9:54:00 AM	1	0	79	15	310	29.7
ROCHESTER GREATER INTERNATIONAL NY US	1/21/2019	10:54:00 AM	3	2	79	16	310	29.73
ROCHESTER GREATER INTERNATIONAL NY US	1/21/2019	11:25:00 AM	3	2	79	15	310	29.74
ROCHESTER GREATER INTERNATIONAL NY US	1/21/2019	11:43:00 AM	3	2	76	17	310	29.74
ROCHESTER GREATER INTERNATIONAL NY US	1/21/2019	11:54:00 AM	3	2	72	18	310	29.74
ROCHESTER GREATER INTERNATIONAL NY US	1/21/2019	12:16:00 PM	4	3	73	14	310	29.75
ROCHESTER GREATER INTERNATIONAL NY US	1/21/2019	12:37:00 PM	4	3	73	15	330	29.76
ROCHESTER GREATER INTERNATIONAL NY US	1/21/2019	12:54:00 PM	5	4	72	17	300	29.75
ROCHESTER GREATER INTERNATIONAL NY US	1/21/2019	1:00:00 PM	5	4	72	17	300	29.72
ROCHESTER GREATER INTERNATIONAL NY US	1/21/2019	1:06:00 PM	6	5	73	17	300	29.76
ROCHESTER GREATER INTERNATIONAL NY US	1/21/2019	1:42:00 PM	7	6	73	20	310	29.76
ROCHESTER GREATER INTERNATIONAL NY US	1/21/2019	1:54:00 PM	7	6	70	20	290	29.76
ROCHESTER GREATER INTERNATIONAL NY US	1/21/2019	2:54:00 PM	9	7	66	15	300	29.77
ROCHESTER GREATER INTERNATIONAL NY US	1/21/2019	3:32:00 PM	9	8	73	9s	300	29.78
ROCHESTER GREATER INTERNATIONAL NY US	1/21/2019	3:52:00 PM	10	9	72	14	300	29.79
ROCHESTER GREATER INTERNATIONAL NY US	1/21/2019	3:54:00 PM	10	9	73	14	300	29.79
ROCHESTER GREATER INTERNATIONAL NY US	1/21/2019	4:37:00 PM	10	9	73	14	290	29.8
ROCHESTER GREATER INTERNATIONAL NY US	1/21/2019	4:54:00 PM	10	9	76	16	290	29.8
ROCHESTER GREATER INTERNATIONAL NY US	1/21/2019	5:44:00 PM	9	8	80	11	280	29.83
ROCHESTER GREATER INTERNATIONAL NY US	1/21/2019	5:54:00 PM	9	8	80	16	280	29.83
ROCHESTER GREATER INTERNATIONAL NY US	1/21/2019	6:01:00 PM	9	8	80	14	280	29.84
ROCHESTER GREATER INTERNATIONAL NY US	1/21/2019	6:23:00 PM	8	7	80	11	270	29.84
ROCHESTER GREATER INTERNATIONAL NY US	1/21/2019	6:36:00 PM	8	7	76	11	270	29.85
ROCHESTER GREATER INTERNATIONAL NY US	1/21/2019	6:54:00 PM	8	7	73	10	270	29.85
ROCHESTER GREATER INTERNATIONAL NY US	1/21/2019	7:00:00 PM	8	7	73	10	270	29.82
ROCHESTER GREATER INTERNATIONAL NY US	1/21/2019	7:43:00 PM	8	7	73	11	280	29.87
ROCHESTER GREATER INTERNATIONAL NY US	1/21/2019	7:54:00 PM	9	7	70	11	270	29.87
ROCHESTER GREATER INTERNATIONAL NY US	1/21/2019	8:00:00 PM						
ROCHESTER GREATER INTERNATIONAL NY US	1/21/2019	8:34:00 PM	9	8	73	11	260	29.88
ROCHESTER GREATER INTERNATIONAL NY US	1/21/2019	8:54:00 PM	9	8	77	8	280	29.89
ROCHESTER GREATER INTERNATIONAL NY US	1/21/2019	9:05:00 PM	9	8	77	9	280	29.89
ROCHESTER GREATER INTERNATIONAL NY US	1/21/2019	9:54:00 PM	9	8	84	8	280	29.91
ROCHESTER GREATER INTERNATIONAL NY US	1/21/2019	10:43:00 PM	8	8	92	6	280	29.92
ROCHESTER GREATER INTERNATIONAL NY US	1/21/2019	10:54:00 PM	8	7	87	5	270	29.93
ROCHESTER GREATER INTERNATIONAL NY US	1/21/2019	11:54:00 PM	5	5	91	9	250	29.94
ROCHESTER GREATER INTERNATIONAL NY US	1/21/2019	11:59:00 PM						
ROCHESTER GREATER INTERNATIONAL NY US	1/22/2019	12:19:00 AM	6	6	91	7	240	29.93
ROCHESTER GREATER INTERNATIONAL NY US	1/22/2019	12:54:00 AM	7	7	91	5	230	29.95
ROCHESTER GREATER INTERNATIONAL NY US	1/22/2019	1:00:00 AM	7	7	91	5	230	29.91
ROCHESTER GREATER INTERNATIONAL NY US	1/22/2019	1:54:00 AM	8	7	87	7	250	29.97
ROCHESTER GREATER INTERNATIONAL NY US	1/22/2019	2:00:00 AM						
ROCHESTER GREATER INTERNATIONAL NY US	1/22/2019	2:54:00 AM	9	8	88	7	260	30
ROCHESTER GREATER INTERNATIONAL NY US	1/22/2019	3:54:00 AM	11	10	84	8	280	30.02
ROCHESTER GREATER INTERNATIONAL NY US	1/22/2019	4:54:00 AM	9	8	88	5	260	30.01
ROCHESTER GREATER INTERNATIONAL NY US	1/22/2019	5:54:00 AM	9	8	88	6	250	30.01

Meteorological Data from the Rochester International Airport

Station Name	Date	Time	Hourly Dry Bulb Temp F	Hourly Dew Point Temp F	Hourly Relative Humidity	Hourly Wind Speed	Hourly Wind Direction Degrees	Hourly Station Pressure
ROCHESTER GREATER INTERNATIONAL NY US	1/22/2019	6:54:00 AM	9	8	88	3	240	30.03
ROCHESTER GREATER INTERNATIONAL NY US	1/22/2019	7:00:00 AM	9	8	88	3	240	29.99
ROCHESTER GREATER INTERNATIONAL NY US	1/22/2019	7:52:00 AM	7	7	92	0	0	30.03
ROCHESTER GREATER INTERNATIONAL NY US	1/22/2019	7:54:00 AM	7	7	91	3	160	30.03
ROCHESTER GREATER INTERNATIONAL NY US	1/22/2019	8:00:00 AM						
ROCHESTER GREATER INTERNATIONAL NY US	1/22/2019	8:54:00 AM	8	7	83	7	200	30.02
ROCHESTER GREATER INTERNATIONAL NY US	1/22/2019	9:54:00 AM	11	10	77	10	200	30.02
ROCHESTER GREATER INTERNATIONAL NY US	1/22/2019	10:54:00 AM	12	10	73	7	200	30.01
ROCHESTER GREATER INTERNATIONAL NY US	1/22/2019	11:54:00 AM	15	13	67	9	190	29.98
ROCHESTER GREATER INTERNATIONAL NY US	1/22/2019	12:54:00 PM	18	15	59	10	160	29.92
ROCHESTER GREATER INTERNATIONAL NY US	1/22/2019	1:00:00 PM	18	15	59	10	160	29.88
ROCHESTER GREATER INTERNATIONAL NY US	1/22/2019	1:54:00 PM	20	17	60	10	130	29.9
ROCHESTER GREATER INTERNATIONAL NY US	1/22/2019	2:00:00 PM						
ROCHESTER GREATER INTERNATIONAL NY US	1/22/2019	2:54:00 PM	21	18	59	9	130	29.87
ROCHESTER GREATER INTERNATIONAL NY US	1/22/2019	3:54:00 PM	22	19	57	11	130	29.83
ROCHESTER GREATER INTERNATIONAL NY US	1/22/2019	4:54:00 PM	22	19	57	13	150	29.78
ROCHESTER GREATER INTERNATIONAL NY US	1/22/2019	5:54:00 PM	22	19	57	10	140	29.73
ROCHESTER GREATER INTERNATIONAL NY US	1/22/2019	6:54:00 PM	21	18	59	10	140	29.71
ROCHESTER GREATER INTERNATIONAL NY US	1/22/2019	7:00:00 PM	21	18	59	10	140	29.68
ROCHESTER GREATER INTERNATIONAL NY US	1/22/2019	7:54:00 PM	24	19	46	9	170	29.67
ROCHESTER GREATER INTERNATIONAL NY US	1/22/2019	8:00:00 PM						
ROCHESTER GREATER INTERNATIONAL NY US	1/22/2019	8:54:00 PM	27	21	39	11	190	29.64
ROCHESTER GREATER INTERNATIONAL NY US	1/22/2019	9:54:00 PM	27	21	43	10	200	29.61
ROCHESTER GREATER INTERNATIONAL NY US	1/22/2019	10:54:00 PM	28	22	43	10	190	29.58
ROCHESTER GREATER INTERNATIONAL NY US	1/22/2019	11:54:00 PM	29	23	43	7	210	29.58
ROCHESTER GREATER INTERNATIONAL NY US	1/22/2019	11:59:00 PM						

Attachment 2

Raw Data for Each Monitoring Station

West Monitoring Station

Time Stamp	H ₂ S (PPB)	Battery (Volts)	Temperature (°F)	Humidity (%)
1/9/19 0:03	0	6.869	42.3	95.4
1/9/19 0:13	0	6.869	42.3	95.4
1/9/19 0:23	0	6.869	42.3	95.4
1/9/19 0:33	0	6.869	42.1	95.4
1/9/19 0:43	0	6.869	41.7	95.3
1/9/19 0:53	0	6.869	41.4	95.2
1/9/19 1:03	0	6.869	41.0	94.9
1/9/19 1:13	0	6.869	40.6	94.7
1/9/19 1:23	0	6.869	40.1	94.4
1/9/19 1:33	0	6.869	39.7	94.2
1/9/19 1:43	0	6.869	39.4	93.9
1/9/19 1:53	0	6.869	39.0	93.7
1/9/19 2:03	0	6.860	38.7	93.3
1/9/19 2:13	0	6.860	38.1	93.0
1/9/19 2:23	0	6.860	37.8	92.8
1/9/19 2:33	0	6.860	37.4	92.6
1/9/19 2:43	0	6.860	37.2	92.4
1/9/19 2:53	0	6.860	37.0	92.4
1/9/19 3:03	0	6.860	36.9	92.4
1/9/19 3:13	0	6.860	36.7	92.4
1/9/19 3:23	0	6.860	36.5	92.4
1/9/19 3:33	0	6.860	36.5	92.5
1/9/19 3:43	0	6.860	36.3	92.5
1/9/19 3:53	0	6.860	36.3	92.5
1/9/19 4:03	0	6.860	36.1	92.6
1/9/19 4:13	0	6.860	36.1	92.7
1/9/19 4:23	0	6.860	36.3	92.8
1/9/19 4:33	0	6.860	36.3	92.9
1/9/19 4:43	0	6.860	36.3	93.0
1/9/19 4:53	0	6.860	36.3	93.1
1/9/19 5:03	0	6.860	36.3	93.1
1/9/19 5:13	0	6.860	36.3	93.1
1/9/19 5:23	0	6.860	36.3	93.1
1/9/19 5:33	0	6.860	36.3	93.1
1/9/19 5:43	0	6.860	36.3	93.0
1/9/19 5:53	0	6.860	36.3	92.9
1/9/19 6:03	0	6.860	36.3	92.9
1/9/19 6:13	0	6.860	36.1	92.8
1/9/19 6:23	0	6.860	36.0	92.7
1/9/19 6:33	0	6.860	36.0	92.6
1/9/19 6:43	0	6.860	35.8	92.7
1/9/19 6:53	0	6.860	35.8	92.7
1/9/19 7:03	0	6.860	35.6	92.5
1/9/19 7:13	0	6.860	35.4	92.2
1/9/19 7:23	0	6.860	35.1	91.9
1/9/19 7:33	0	6.860	34.9	91.5
1/9/19 7:43	0	6.860	34.7	91.2
1/9/19 7:53	0	6.860	34.5	90.8
1/9/19 8:03	0	6.851	34.3	90.5
1/9/19 8:13	0	6.851	34.2	90.2
1/9/19 8:23	0	6.851	34.0	89.8
1/9/19 8:33	0	6.851	34.0	89.2
1/9/19 8:43	0	6.851	33.8	88.6
1/9/19 8:53	0	6.851	33.8	88.2
1/9/19 9:03	0	6.851	33.8	87.6
1/9/19 9:13	0	6.851	33.8	87.1
1/9/19 9:23	0	6.851	33.8	86.7
1/9/19 9:33	0	6.851	34.0	86.1
1/9/19 9:43	0	6.851	34.0	85.6
1/9/19 9:53	0	6.851	34.0	85.0

West Monitoring Station

Time Stamp	H ₂ S (PPB)	Battery (Volts)	Temperature (°F)	Humidity (%)
1/9/19 10:03	0	6.851	34.2	84.5
1/9/19 10:13	0	6.851	34.3	84.0
1/9/19 10:23	0	6.851	34.3	83.5
1/9/19 10:33	0	6.851	34.5	82.9
1/9/19 10:43	0	6.851	34.5	82.5
1/9/19 10:53	0	6.851	34.7	82.1
1/9/19 11:03	0	6.851	34.9	81.8
1/9/19 11:13	0	6.851	34.9	81.6
1/9/19 11:23	0	6.851	34.7	81.4
1/9/19 11:33	0	6.851	34.7	81.3
1/9/19 11:43	0	6.851	34.7	81.2
1/9/19 11:53	0	6.851	34.9	80.8
1/9/19 12:03	0	6.851	34.9	80.2
1/9/19 12:13	0	6.851	34.9	79.8
1/9/19 12:23	0	6.851	34.9	79.4
1/9/19 12:33	0	6.851	34.7	79.0
1/9/19 12:43	0	6.851	34.5	78.5
1/9/19 12:53	0	6.851	34.5	78.2
1/9/19 13:03	0	6.851	34.3	77.8
1/9/19 13:13	0	6.851	34.2	77.4
1/9/19 13:23	0	6.851	34.0	77.0
1/9/19 13:33	0	6.851	34.0	76.8
1/9/19 13:43	0	6.851	34.0	76.7
1/9/19 13:53	0	6.851	34.2	76.5
1/9/19 14:03	0	6.851	34.5	76.1
1/9/19 14:13	0	6.851	34.5	75.4
1/9/19 14:23	0	6.851	34.5	74.6
1/9/19 14:33	0	6.851	34.5	73.8
1/9/19 14:43	0	6.851	34.5	73.4
1/9/19 14:53	0	6.851	34.5	73.2
1/9/19 15:03	0	6.851	34.5	73.7
1/9/19 15:13	0	6.851	34.5	74.1
1/9/19 15:23	0	6.851	34.3	74.1
1/9/19 15:33	0	6.851	34.2	74.1
1/9/19 15:43	0	6.851	33.8	74.4
1/9/19 15:53	0	6.851	33.4	74.8
1/9/19 16:03	0	6.851	33.1	75.0
1/9/19 16:13	0	6.851	32.9	75.3
1/9/19 16:23	0	6.851	32.5	75.8
1/9/19 16:33	0	6.851	32.2	76.7
1/9/19 16:43	0	6.851	32.0	77.4
1/9/19 16:53	0	6.851	31.8	77.8
1/9/19 17:03	0	6.851	31.5	78.5
1/9/19 17:13	0	6.851	31.3	79.2
1/9/19 17:23	0	6.851	31.1	79.8
1/9/19 17:33	0	6.851	30.7	80.3
1/9/19 17:43	0	6.851	30.6	80.6
1/9/19 17:53	0	6.851	30.6	80.7
1/9/19 18:03	0	6.851	30.4	80.8
1/9/19 18:13	0	6.842	30.4	80.9
1/9/19 18:23	0	6.851	30.4	81.1
1/9/19 18:33	0	6.851	30.4	80.9
1/9/19 18:43	0	6.842	30.4	80.3
1/9/19 18:53	0	6.851	30.2	79.5
1/9/19 19:03	0	6.842	30.2	78.8
1/9/19 19:13	0	6.842	30.2	78.5
1/9/19 19:23	0	6.842	30.0	78.5
1/9/19 19:33	0	6.842	29.8	78.7
1/9/19 19:43	0	6.842	29.7	78.9
1/9/19 19:53	0	6.842	29.7	79.2

West Monitoring Station

Time Stamp	H ₂ S (PPB)	Battery (Volts)	Temperature (°F)	Humidity (%)
1/9/19 20:03	0	6.842	29.5	79.5
1/9/19 20:13	0	6.842	29.5	79.6
1/9/19 20:23	0	6.842	29.3	79.9
1/9/19 20:33	0	6.842	29.1	80.3
1/9/19 20:43	0	6.842	29.1	80.7
1/9/19 20:53	0	6.842	28.9	81.2
1/9/19 21:03	0	6.842	28.9	81.7
1/9/19 21:13	0	6.842	28.8	82.1
1/9/19 21:23	0	6.842	28.6	82.5
1/9/19 21:33	0	6.842	28.6	82.8
1/9/19 21:43	0	6.842	28.4	83.1
1/9/19 21:53	0	6.842	28.2	83.3
1/9/19 22:03	0	6.842	28.2	83.6
1/9/19 22:13	0	6.842	28.2	83.9
1/9/19 22:23	0	6.842	28.0	84.2
1/9/19 22:33	0	6.842	27.9	84.5
1/9/19 22:43	0	6.842	27.7	84.8
1/9/19 22:53	0	6.842	27.7	85.0
1/9/19 23:03	0	6.842	27.5	85.3
1/9/19 23:13	0	6.842	27.5	85.4
1/9/19 23:23	0	6.842	27.3	85.5
1/9/19 23:33	0	6.842	27.1	85.5
1/9/19 23:43	0	6.842	27.0	85.5
1/9/19 23:53	0	6.842	27.0	85.5
1/10/19 0:03	0	6.842	26.8	85.7
1/10/19 0:13	0	6.842	26.6	85.8
1/10/19 0:23	0	6.842	26.4	85.9
1/10/19 0:33	0	6.842	26.4	85.9
1/10/19 0:43	0	6.842	26.2	86.0
1/10/19 0:53	0	6.842	26.2	86.1
1/10/19 1:03	0	6.842	26.2	86.2
1/10/19 1:13	0	6.842	26.1	86.3
1/10/19 1:23	0	6.842	26.1	86.4
1/10/19 1:33	0	6.842	26.1	86.5
1/10/19 1:43	0	6.842	25.9	86.5
1/10/19 1:53	0	6.842	25.9	86.6
1/10/19 2:03	0	6.842	25.7	86.6
1/10/19 2:13	0	6.842	25.7	86.6
1/10/19 2:23	0	6.842	25.5	86.5
1/10/19 2:33	0	6.842	25.5	86.6
1/10/19 2:43	0	6.842	25.3	86.6
1/10/19 2:53	0	6.842	25.3	86.7
1/10/19 3:03	0	6.842	25.2	86.8
1/10/19 3:13	0	6.842	25.2	86.9
1/10/19 3:23	0	6.842	25.2	87.1
1/10/19 3:33	0	6.833	25.0	87.2
1/10/19 3:43	0	6.833	25.0	87.4
1/10/19 3:53	0	6.833	25.0	87.5
1/10/19 4:03	0	6.833	25.0	87.7
1/10/19 4:13	0	6.833	24.8	87.7
1/10/19 4:23	0	6.842	24.8	87.7
1/10/19 4:33	0	6.833	24.8	87.5
1/10/19 4:43	0	6.842	24.8	87.3
1/10/19 4:53	0	6.833	24.8	87.1
1/10/19 5:03	0	6.842	24.8	86.8
1/10/19 5:13	0	6.833	24.8	86.6
1/10/19 5:23	0	6.833	24.8	86.3
1/10/19 5:33	0	6.842	24.8	86.1
1/10/19 5:43	0	6.833	24.6	86.0
1/10/19 5:53	0	6.833	24.6	85.9

West Monitoring Station

Time Stamp	H ₂ S (PPB)	Battery (Volts)	Temperature (°F)	Humidity (%)
1/10/19 6:03	0	6.833	24.6	85.8
1/10/19 6:13	0	6.833	24.6	85.8
1/10/19 6:23	0	6.833	24.6	85.8
1/10/19 6:33	0	6.833	24.6	85.9
1/10/19 6:43	0	6.842	24.4	85.9
1/10/19 6:53	0	6.833	24.4	86.0
1/10/19 7:03	0	6.833	24.4	86.1
1/10/19 7:13	0	6.833	24.3	86.3
1/10/19 7:23	0	6.833	24.3	86.5
1/10/19 7:33	0	6.833	24.3	86.7
1/10/19 7:43	0	6.833	24.1	86.8
1/10/19 7:53	0	6.833	24.1	86.8
1/10/19 8:03	0	6.833	23.9	86.9
1/10/19 8:13	0	6.833	23.9	87.0
1/10/19 8:23	0	6.833	23.7	87.1
1/10/19 8:33	0	6.833	23.7	87.2
1/10/19 8:43	0	6.833	23.7	87.2
1/10/19 8:53	0	6.833	23.9	87.3
1/10/19 9:03	0	6.833	24.1	87.4
1/10/19 9:13	0	6.833	24.3	87.3
1/10/19 9:23	0	6.833	24.4	87.2
1/10/19 9:33	0	6.833	24.6	87.1
1/10/19 9:43	0	6.833	24.6	86.9
1/10/19 9:53	0	6.833	24.8	86.8
1/10/19 10:03	0	6.833	25.0	86.7
1/10/19 10:13	0	6.833	25.3	86.5
1/10/19 10:23	0	6.833	25.9	86.3
1/10/19 10:33	0	6.842	26.1	85.8
1/10/19 10:43	0	6.833	26.2	85.3
1/10/19 10:53	0	6.842	26.4	84.8
1/10/19 11:03	0	6.842	26.8	84.2
1/10/19 11:13	0	6.842	27.0	83.7
1/10/19 11:23	0	6.842	27.1	83.2
1/10/19 11:33	0	6.842	27.5	82.7
1/10/19 11:43	0	6.842	27.5	82.2
1/10/19 11:53	0	6.842	27.7	81.7
1/10/19 12:03	0	6.825	27.7	81.0
1/10/19 12:27	0	6.833	32.0	77.1
1/10/19 12:37	0	6.842	32.0	75.9
1/10/19 12:47	0	6.842	31.8	74.6
1/10/19 12:57	0	6.842	31.5	73.6
1/10/19 13:07	0	6.842	31.1	72.8
1/10/19 13:17	0	6.842	30.9	72.1
1/10/19 13:27	0	6.842	31.1	71.7
1/10/19 13:37	0	6.842	30.9	71.2
1/10/19 13:47	0	6.842	30.7	70.7
1/10/19 13:57	0	6.842	30.4	70.2
1/10/19 14:07	0	6.842	31.1	69.8
1/10/19 14:17	0	6.842	32.4	69.4
1/10/19 14:27	0	6.842	32.4	68.5
1/10/19 14:37	0	6.842	31.6	67.5
1/10/19 14:47	0	6.842	30.6	66.9
1/10/19 14:57	0	6.842	29.8	66.8
1/10/19 15:07	0	6.842	28.9	66.8
1/10/19 15:17	0	6.833	28.4	67.2
1/10/19 15:27	0	6.833	28.0	67.5
1/10/19 15:37	0	6.833	27.7	67.8
1/10/19 15:47	0	6.833	27.3	68.3
1/10/19 15:57	0	6.833	27.0	68.9
1/10/19 16:07	0	6.833	26.8	69.4

West Monitoring Station

Time Stamp	H ₂ S (PPB)	Battery (Volts)	Temperature (°F)	Humidity (%)
1/10/19 16:17	0	6.833	26.6	69.8
1/10/19 16:27	0	6.833	26.2	69.9
1/10/19 16:37	0	6.833	26.1	70.1
1/10/19 16:47	0	6.833	25.7	70.4
1/10/19 16:57	0	6.833	25.5	70.7
1/10/19 17:07	0	6.833	25.2	71.1
1/10/19 17:17	0	6.833	25.0	71.5
1/10/19 17:27	0	6.833	24.8	71.8
1/10/19 17:37	0	6.833	24.8	72.1
1/10/19 17:47	0	6.833	24.6	72.2
1/10/19 17:57	0	6.833	24.4	72.3
1/10/19 18:07	0	6.825	24.3	72.5
1/10/19 18:17	0	6.825	23.9	72.6
1/10/19 18:27	0	6.825	23.7	72.8
1/10/19 18:37	0	6.825	23.5	72.8
1/10/19 18:47	0	6.825	23.2	72.7
1/10/19 18:57	0	6.825	23.0	72.6
1/10/19 19:07	0	6.825	22.8	72.5
1/10/19 19:17	0	6.825	22.6	72.6
1/10/19 19:27	0	6.825	22.5	72.7
1/10/19 19:37	0	6.825	22.1	72.8
1/10/19 19:47	0	6.825	22.1	73.0
1/10/19 19:57	0	6.825	21.9	73.3
1/10/19 20:07	0	6.825	21.7	73.7
1/10/19 20:17	0	6.825	21.6	74.0
1/10/19 20:27	0	6.825	21.4	74.0
1/10/19 20:37	0	6.825	21.2	74.0
1/10/19 20:47	0	6.825	20.8	74.0
1/10/19 20:57	0	6.825	20.5	73.9
1/10/19 21:07	0	6.825	20.1	73.9
1/10/19 21:17	0	6.825	19.8	73.7
1/10/19 21:27	0	6.816	19.4	73.7
1/10/19 21:37	0	6.816	19.0	73.7
1/10/19 21:47	0	6.816	18.7	73.8
1/10/19 21:57	0	6.816	18.3	73.8
1/10/19 22:07	0	6.816	18.1	73.7
1/10/19 22:17	0	6.816	17.8	73.6
1/10/19 22:27	0	6.816	17.6	73.7
1/10/19 22:37	0	6.816	17.4	73.7
1/10/19 22:47	0	6.816	17.2	73.8
1/10/19 22:57	0	6.816	17.1	73.9
1/10/19 23:07	0	6.816	17.1	73.9
1/10/19 23:17	0	6.816	16.7	73.8
1/10/19 23:27	0	6.816	16.3	73.8
1/10/19 23:37	0	6.816	16.0	73.8
1/10/19 23:47	0	6.816	15.8	74.0
1/10/19 23:57	0	6.816	15.6	74.2
1/11/19 0:07	0	6.816	15.4	74.5
1/11/19 0:17	0	6.816	15.3	74.7
1/11/19 0:27	0	6.816	15.3	74.9
1/11/19 0:37	0	6.816	15.1	75.2
1/11/19 0:47	0	6.816	15.1	75.4
1/11/19 0:57	0	6.816	14.9	75.7
1/11/19 1:07	0	6.807	14.7	75.9
1/11/19 1:17	0	6.816	14.5	76.1
1/11/19 1:27	0	6.816	14.2	76.3
1/11/19 1:37	0	6.807	13.8	76.5
1/11/19 1:47	0	6.807	13.6	76.8
1/11/19 1:57	0	6.807	13.3	77.1
1/11/19 2:07	0	6.807	12.9	77.3

West Monitoring Station

Time Stamp	H ₂ S (PPB)	Battery (Volts)	Temperature (°F)	Humidity (%)
1/11/19 2:17	0	6.807	12.7	77.5
1/11/19 2:27	0	6.807	12.6	77.7
1/11/19 2:37	0	6.807	12.2	77.9
1/11/19 2:47	0	6.807	12.0	78.1
1/11/19 2:57	0	6.807	12.2	78.4
1/11/19 3:07	0	6.807	12.4	78.6
1/11/19 3:17	0	6.807	12.6	78.7
1/11/19 3:27	0	6.807	12.7	78.8
1/11/19 3:37	0	6.807	13.1	78.9
1/11/19 3:47	0	6.807	13.1	78.8
1/11/19 3:57	0	6.807	13.3	78.7
1/11/19 4:07	0	6.807	13.3	78.7
1/11/19 4:17	0	6.807	13.5	78.6
1/11/19 4:27	0	6.807	13.6	78.6
1/11/19 4:37	0	6.807	13.8	78.6
1/11/19 4:47	0	6.816	14.0	78.6
1/11/19 4:57	0	6.816	14.2	78.6
1/11/19 5:07	0	6.816	14.2	78.4
1/11/19 5:17	0	6.816	14.2	78.2
1/11/19 5:27	0	6.816	14.2	78.0
1/11/19 5:37	0	6.816	14.2	77.8
1/11/19 5:47	0	6.816	14.0	77.6
1/11/19 5:57	0	6.816	14.0	77.5
1/11/19 6:07	0	6.816	14.0	77.3
1/11/19 6:17	0	6.816	13.8	77.2
1/11/19 6:27	0	6.816	13.8	77.0
1/11/19 6:37	0	6.816	13.6	76.8
1/11/19 6:47	0	6.816	13.6	76.7
1/11/19 6:57	0	6.816	13.5	76.5
1/11/19 7:07	0	6.816	13.3	76.2
1/11/19 7:17	0	6.816	13.1	75.9
1/11/19 7:27	0	6.816	12.9	75.7
1/11/19 7:37	0	6.807	12.9	75.5
1/11/19 7:47	0	6.807	12.7	75.3
1/11/19 7:57	0	6.807	12.9	75.1
1/11/19 8:07	0	6.807	13.1	75.1
1/11/19 8:17	0	6.807	13.3	75.3
1/11/19 8:27	0	6.807	13.5	75.5
1/11/19 8:37	0	6.807	13.6	75.5
1/11/19 8:47	0	6.816	13.8	75.5
1/11/19 8:57	0	6.816	14.2	75.6
1/11/19 9:07	0	6.816	14.5	75.6
1/11/19 9:17	0	6.816	14.7	75.6
1/11/19 9:27	0	6.816	15.1	75.7
1/11/19 9:37	0	6.816	15.3	75.8
1/11/19 9:47	0	6.816	15.6	75.9
1/11/19 9:57	0	6.816	16.0	76.0
1/11/19 10:07	0	6.816	16.3	76.0
1/11/19 10:17	0	6.816	16.9	75.7
1/11/19 10:27	0	6.816	17.2	75.3
1/11/19 10:37	0	6.816	18.0	75.0
1/11/19 10:47	0	6.816	18.3	74.3
1/11/19 10:57	0	6.816	18.5	73.6
1/11/19 11:07	0	6.816	19.2	72.9
1/11/19 11:17	0	6.825	19.8	72.2
1/11/19 11:27	0	6.825	20.3	71.5
1/11/19 11:37	0	6.825	20.5	70.8
1/11/19 11:47	0	6.825	20.7	70.1
1/11/19 11:57	0	6.825	20.7	69.4
1/11/19 12:07	0	6.825	20.8	68.8

West Monitoring Station

Time Stamp	H ₂ S (PPB)	Battery (Volts)	Temperature (°F)	Humidity (%)
1/11/19 12:17	0	6.825	21.2	68.2
1/11/19 12:27	0	6.825	21.6	67.4
1/11/19 12:37	0	6.825	21.6	66.8
1/11/19 12:47	0	6.825	21.9	66.3
1/11/19 12:57	0	6.825	23.0	65.9
1/11/19 13:07	0	6.825	23.4	65.1
1/11/19 13:17	0	6.833	22.8	64.4
1/11/19 13:27	0	6.833	22.5	63.7
1/11/19 13:37	0	6.833	22.5	63.6
1/11/19 13:47	0	6.833	22.3	63.3
1/11/19 13:57	0	6.833	22.1	62.9
1/11/19 14:07	0	6.833	22.3	62.6
1/11/19 14:17	0	6.833	23.7	62.4
1/11/19 14:27	0	6.833	24.6	62.0
1/11/19 14:37	0	6.833	24.6	61.3
1/11/19 14:47	0	6.833	24.4	60.7
1/11/19 14:57	0	6.833	24.3	60.2
1/11/19 15:07	0	6.833	23.9	59.7
1/11/19 15:17	0	6.833	23.4	59.6
1/11/19 15:27	0	6.833	22.8	59.3
1/11/19 15:37	0	6.833	22.3	59.1
1/11/19 15:47	0	6.833	22.1	58.9
1/11/19 15:57	0	6.833	21.9	58.6
1/11/19 16:07	0	6.833	21.4	58.2
1/11/19 16:17	0	6.833	20.8	58.1
1/11/19 16:27	0	6.833	20.3	58.3
1/11/19 16:37	0	6.833	19.8	58.7
1/11/19 16:47	0	6.833	19.0	59.3
1/11/19 16:57	0	6.825	18.5	60.0
1/11/19 17:07	0	6.825	18.0	61.3
1/11/19 17:17	0	6.825	17.2	62.4
1/11/19 17:27	0	6.825	16.5	63.2
1/11/19 17:37	0	6.825	16.0	63.8
1/11/19 17:47	0	6.825	15.3	64.3
1/11/19 17:57	0	6.816	14.7	65.1
1/11/19 18:07	0	6.816	14.2	65.8
1/11/19 18:17	0	6.816	13.8	66.4
1/11/19 18:27	0	6.816	13.3	67.0
1/11/19 18:37	0	6.816	12.9	67.5
1/11/19 18:47	0	6.816	12.6	67.9
1/11/19 18:57	0	6.816	12.2	68.4
1/11/19 19:07	0	6.816	11.8	68.9
1/11/19 19:17	0	6.807	11.5	69.6
1/11/19 19:27	0	6.807	11.3	70.2
1/11/19 19:37	0	6.807	10.9	70.9
1/11/19 19:47	0	6.807	10.8	71.5
1/11/19 19:57	0	6.807	10.4	72.1
1/11/19 20:07	0	6.807	10.2	72.5
1/11/19 20:17	0	6.807	10.0	72.9
1/11/19 20:27	0	6.807	9.9	73.5
1/11/19 20:37	0	6.807	9.9	74.1
1/11/19 20:47	0	6.807	9.9	74.7
1/11/19 20:57	0	6.807	9.9	75.2
1/11/19 21:07	0	6.807	10.0	75.7
1/11/19 21:17	0	6.807	10.0	76.3
1/11/19 21:27	0	6.807	10.0	76.8
1/11/19 21:37	0	6.807	9.9	77.2
1/11/19 21:47	0	6.807	9.9	77.6
1/11/19 21:57	0	6.807	9.7	77.9
1/11/19 22:07	0	6.807	9.7	78.3

West Monitoring Station

Time Stamp	H ₂ S (PPB)	Battery (Volts)	Temperature (°F)	Humidity (%)
1/11/19 22:17	0	6.807	9.5	78.8
1/11/19 22:27	0	6.807	9.5	79.1
1/11/19 22:37	0	6.807	9.7	79.6
1/11/19 22:47	0	6.807	9.9	80.0
1/11/19 22:57	0	6.807	10.2	80.5
1/11/19 23:07	0	6.807	10.4	81.0
1/11/19 23:17	0	6.807	10.9	81.4
1/11/19 23:27	0	6.807	11.1	81.7
1/11/19 23:37	0	6.807	11.5	82.0
1/11/19 23:47	0	6.807	12.0	82.2
1/11/19 23:57	0	6.807	12.6	82.3
1/12/19 0:07	0	6.816	13.1	82.3
1/12/19 0:17	0	6.816	13.6	82.2
1/12/19 0:27	0	6.816	14.0	81.9
1/12/19 0:37	0	6.816	14.4	81.6
1/12/19 0:47	0	6.816	14.7	81.3
1/12/19 0:57	0	6.816	15.1	81.0
1/12/19 1:07	0	6.816	15.4	80.7
1/12/19 1:17	0	6.816	15.8	80.3
1/12/19 1:27	0	6.816	16.0	79.9
1/12/19 1:37	0	6.825	16.2	79.6
1/12/19 1:47	0	6.825	16.3	79.3
1/12/19 1:57	0	6.825	16.7	78.9
1/12/19 2:07	0	6.825	16.9	78.6
1/12/19 2:17	0	6.825	17.1	78.4
1/12/19 2:27	0	6.825	17.2	78.3
1/12/19 2:37	0	6.825	17.4	78.1
1/12/19 2:47	0	6.825	17.4	78.0
1/12/19 2:57	0	6.825	17.6	77.9
1/12/19 3:07	0	6.825	17.8	77.7
1/12/19 3:17	0	6.825	18.0	77.5
1/12/19 3:27	0	6.825	18.1	77.3
1/12/19 3:37	0	6.825	18.1	77.1
1/12/19 3:47	0	6.825	18.1	77.1
1/12/19 3:57	0	6.825	18.3	76.9
1/12/19 4:07	0	6.825	18.5	76.8
1/12/19 4:17	0	6.825	18.7	76.7
1/12/19 4:27	0	6.825	18.7	76.6
1/12/19 4:37	0	6.825	18.9	76.5
1/12/19 4:47	0	6.825	18.9	76.4
1/12/19 4:57	0	6.825	19.0	76.4
1/12/19 5:07	0	6.833	19.0	76.4
1/12/19 5:17	0	6.825	19.0	76.3
1/12/19 5:27	0	6.825	19.0	76.3
1/12/19 5:37	0	6.833	19.2	76.3
1/12/19 5:47	0	6.833	19.2	76.3
1/12/19 5:57	0	6.833	19.2	76.3
1/12/19 6:07	0	6.833	19.4	76.3
1/12/19 6:17	0	6.833	19.4	76.4
1/12/19 6:27	0	6.833	19.4	76.4
1/12/19 6:37	0	6.833	19.4	76.5
1/12/19 6:47	0	6.833	19.6	76.6
1/12/19 6:57	0	6.833	19.6	76.7
1/12/19 7:07	0	6.833	19.6	76.8
1/12/19 7:17	0	6.833	19.6	76.9
1/12/19 7:27	0	6.833	19.6	77.1
1/12/19 7:37	0	6.833	19.4	77.3
1/12/19 7:47	0	6.833	19.4	77.4
1/12/19 7:57	0	6.833	19.4	77.5
1/12/19 8:07	0	6.833	19.6	77.6

West Monitoring Station

Time Stamp	H ₂ S (PPB)	Battery (Volts)	Temperature (°F)	Humidity (%)
1/12/19 8:17	0	6.833	19.6	77.7
1/12/19 8:27	0	6.833	19.8	77.7
1/12/19 8:37	0	6.833	19.8	77.7
1/12/19 8:47	0	6.833	19.9	77.6
1/12/19 8:57	0	6.833	20.3	77.6
1/12/19 9:07	0	6.833	20.7	77.5
1/12/19 9:17	0	6.833	21.2	77.0
1/12/19 9:27	0	6.833	21.7	76.3
1/12/19 9:37	0	6.833	22.5	75.6
1/12/19 9:47	0	6.833	23.4	74.7
1/12/19 9:57	0	6.833	24.1	73.6
1/12/19 10:07	0	6.833	24.6	72.4
1/12/19 10:17	0	6.833	25.2	71.2
1/12/19 10:27	0	6.833	25.5	69.8
1/12/19 10:37	0	6.842	26.1	68.6
1/12/19 10:47	0	6.842	26.6	67.5
1/12/19 10:57	0	6.842	27.1	66.3
1/12/19 11:07	0	6.842	27.5	65.2
1/12/19 11:17	0	6.842	27.9	64.3
1/12/19 11:27	0	6.842	28.2	63.6
1/12/19 11:37	0	6.842	28.6	63.1
1/12/19 11:47	0	6.842	28.8	62.7
1/12/19 11:57	0	6.842	29.1	62.2
1/12/19 12:07	0	6.842	29.3	61.5
1/12/19 12:17	0	6.842	29.5	60.9
1/12/19 12:27	0	6.842	29.5	60.5
1/12/19 12:37	0	6.842	29.5	60.1
1/12/19 12:47	0	6.842	29.5	59.9
1/12/19 12:57	0	6.842	29.7	59.6
1/12/19 13:07	0	6.842	29.8	59.6
1/12/19 13:17	0	6.842	29.8	59.4
1/12/19 13:27	0	6.842	29.8	59.0
1/12/19 13:37	0	6.842	29.8	58.6
1/12/19 13:47	0	6.842	29.7	57.7
1/12/19 13:57	0	6.842	29.5	57.1
1/12/19 14:07	0	6.842	29.1	56.8
1/12/19 14:17	0	6.842	28.9	56.5
1/12/19 14:27	0	6.842	28.6	56.1
1/12/19 14:37	0	6.842	28.4	55.7
1/12/19 14:47	0	6.842	28.2	55.5
1/12/19 14:57	0	6.842	28.2	55.7
1/12/19 15:07	0	6.842	27.9	55.7
1/12/19 15:17	0	6.842	27.5	55.7
1/12/19 15:27	0	6.842	27.1	55.8
1/12/19 15:37	0	6.842	26.8	55.9
1/12/19 15:47	0	6.842	26.6	56.0
1/12/19 15:57	0	6.842	26.2	56.1
1/12/19 16:07	0	6.842	25.7	56.2
1/12/19 16:17	0	6.842	25.3	56.2
1/12/19 16:27	0	6.842	24.8	56.5
1/12/19 16:37	0	6.842	24.4	56.8
1/12/19 16:47	0	6.842	24.1	57.2
1/12/19 16:57	0	6.842	23.5	57.8
1/12/19 17:07	0	6.842	23.2	58.5
1/12/19 17:17	0	6.842	22.8	59.2
1/12/19 17:27	0	6.833	22.5	59.9
1/12/19 17:37	0	6.833	22.1	61.0
1/12/19 17:47	0	6.833	21.9	62.1
1/12/19 17:57	0	6.833	21.6	63.1
1/12/19 18:07	0	6.833	21.4	64.0

West Monitoring Station

Time Stamp	H ₂ S (PPB)	Battery (Volts)	Temperature (°F)	Humidity (%)
1/12/19 18:17	0	6.833	21.2	64.8
1/12/19 18:27	0	6.833	20.8	65.5
1/12/19 18:37	0	6.833	20.7	66.0
1/12/19 18:47	0	6.833	20.3	66.4
1/12/19 18:57	0	6.833	20.1	66.8
1/12/19 19:07	0	6.833	19.9	67.3
1/12/19 19:17	0	6.833	19.8	67.8
1/12/19 19:27	0	6.833	19.6	68.3
1/12/19 19:37	0	6.833	19.4	68.7
1/12/19 19:47	0	6.825	19.2	69.1
1/12/19 19:57	0	6.825	18.9	69.7
1/12/19 20:07	0	6.825	18.7	70.1
1/12/19 20:17	0	6.825	18.5	70.7
1/12/19 20:27	0	6.825	18.3	71.1
1/12/19 20:37	0	6.825	18.1	71.5
1/12/19 20:47	0	6.825	18.1	71.8
1/12/19 20:57	0	6.825	18.0	72.2
1/12/19 21:07	0	6.825	17.8	72.5
1/12/19 21:17	0	6.825	17.8	72.8
1/12/19 21:27	0	6.825	17.6	73.0
1/12/19 21:37	0	6.825	17.4	73.3
1/12/19 21:47	0	6.825	17.4	73.5
1/12/19 21:57	0	6.825	17.2	73.7
1/12/19 22:07	0	6.825	17.2	73.8
1/12/19 22:17	0	6.825	17.1	74.0
1/12/19 22:27	0	6.825	17.1	74.1
1/12/19 22:37	0	6.825	16.9	74.2
1/12/19 22:47	0	6.816	16.7	74.3
1/12/19 22:57	0	6.825	16.5	74.4
1/12/19 23:07	0	6.816	16.5	74.4
1/12/19 23:17	0	6.816	16.3	74.3
1/12/19 23:27	0	6.816	16.3	74.3
1/12/19 23:37	0	6.816	16.2	74.2
1/12/19 23:47	0	6.816	16.0	74.3
1/12/19 23:57	0	6.816	16.0	74.4
1/13/19 0:07	0	6.816	15.8	74.2
1/13/19 0:17	0	6.816	15.8	74.0
1/13/19 0:27	0	6.816	15.6	73.4
1/13/19 0:37	0	6.816	15.4	72.6
1/13/19 0:47	0	6.816	15.4	71.8
1/13/19 0:57	0	6.816	15.3	71.0
1/13/19 1:07	0	6.816	15.3	70.3
1/13/19 1:17	0	6.816	15.1	69.6
1/13/19 1:27	0	6.816	14.9	69.0
1/13/19 1:37	0	6.816	14.9	68.5
1/13/19 1:47	0	6.816	14.7	68.0
1/13/19 1:57	0	6.816	14.7	67.5
1/13/19 2:07	0	6.816	14.5	67.2
1/13/19 2:17	0	6.816	14.5	67.0
1/13/19 2:27	0	6.816	14.4	66.8
1/13/19 2:37	0	6.816	14.4	66.6
1/13/19 2:47	0	6.816	14.2	66.4
1/13/19 2:57	0	6.816	14.2	66.4
1/13/19 3:07	0	6.816	14.0	66.3
1/13/19 3:17	0	6.816	13.8	66.0
1/13/19 3:27	0	6.816	13.6	65.8
1/13/19 3:37	0	6.816	13.5	65.7
1/13/19 3:47	0	6.816	13.3	65.7
1/13/19 3:57	0	6.816	13.1	65.8
1/13/19 4:07	0	6.816	12.9	66.0

West Monitoring Station

Time Stamp	H ₂ S (PPB)	Battery (Volts)	Temperature (°F)	Humidity (%)
1/13/19 4:17	0	6.816	12.7	66.1
1/13/19 4:27	0	6.807	12.6	66.0
1/13/19 4:37	0	6.807	12.4	66.1
1/13/19 4:47	0	6.807	12.2	66.0
1/13/19 4:57	0	6.807	11.8	66.0
1/13/19 5:07	0	6.807	11.7	66.0
1/13/19 5:17	0	6.807	11.3	66.0
1/13/19 5:27	0	6.807	10.9	66.1
1/13/19 5:37	0	6.807	10.6	66.3
1/13/19 5:47	0	6.807	10.4	66.7
1/13/19 5:57	0	6.807	10.0	66.9
1/13/19 6:07	0	6.807	9.7	67.1
1/13/19 6:17	0	6.807	9.3	67.4
1/13/19 6:27	0	6.807	9.1	67.8
1/13/19 6:37	0	6.807	8.8	68.0
1/13/19 6:47	0	6.807	8.4	68.3
1/13/19 6:57	0	6.807	8.2	68.5
1/13/19 7:07	0	6.798	7.9	69.0
1/13/19 7:17	0	6.798	7.7	69.5
1/13/19 7:27	0	6.807	7.3	70.0
1/13/19 7:37	0	6.807	7.3	70.4
1/13/19 7:47	0	6.798	7.2	70.8
1/13/19 7:57	0	6.798	7.0	71.2
1/13/19 8:07	0	6.798	7.2	71.7
1/13/19 8:17	0	6.798	7.3	72.4
1/13/19 8:27	0	6.798	7.7	73.0
1/13/19 8:37	0	6.798	8.1	73.5
1/13/19 8:47	0	6.798	8.4	74.0
1/13/19 8:57	0	6.807	9.0	74.2
1/13/19 9:07	0	6.807	9.7	74.1
1/13/19 9:17	0	6.807	10.4	73.9
1/13/19 9:27	0	6.807	11.1	73.5
1/13/19 9:37	0	6.807	11.8	72.9
1/13/19 9:47	0	6.807	12.6	72.3
1/13/19 9:57	0	6.807	13.5	71.6
1/13/19 10:07	0	6.816	14.4	71.0
1/13/19 10:17	0	6.816	15.3	70.3
1/13/19 10:27	0	6.816	16.2	69.6
1/13/19 10:37	0	6.816	16.7	68.8
1/13/19 10:47	0	6.816	17.6	68.2
1/13/19 10:57	0	6.825	18.9	67.6
1/13/19 11:07	0	6.825	20.8	66.9
1/13/19 11:17	0	6.825	23.0	66.0
1/13/19 11:27	0	6.833	24.6	64.8
1/13/19 11:37	0	6.833	25.5	63.6
1/13/19 11:47	0	6.833	26.1	62.4
1/13/19 11:57	0	6.833	25.3	61.8
1/13/19 12:07	0	6.833	24.8	61.8
1/13/19 12:17	0	6.833	24.8	62.1
1/13/19 12:27	0	6.833	25.3	62.5
1/13/19 12:37	0	6.833	25.3	62.5
1/13/19 12:47	0	6.833	25.3	62.6
1/13/19 12:57	0	6.842	25.2	62.8
1/13/19 13:07	0	6.842	25.2	63.0
1/13/19 13:17	0	6.842	25.0	63.2
1/13/19 13:27	0	6.842	24.8	63.5
1/13/19 13:37	0	6.842	25.2	63.7
1/13/19 13:47	0	6.842	25.9	63.9
1/13/19 13:57	0	6.842	25.9	63.7
1/13/19 14:07	0	6.842	25.5	63.6

West Monitoring Station

Time Stamp	H ₂ S (PPB)	Battery (Volts)	Temperature (°F)	Humidity (%)
1/13/19 14:17	0	6.842	25.2	63.7
1/13/19 14:27	0	6.842	24.8	63.7
1/13/19 14:37	0	6.842	24.3	63.9
1/13/19 14:47	0	6.842	23.9	64.2
1/13/19 14:57	0	6.842	23.9	64.6
1/13/19 15:07	0	6.842	23.9	65.0
1/13/19 15:17	0	6.833	23.7	65.2
1/13/19 15:27	0	6.842	23.7	65.6
1/13/19 15:37	0	6.842	23.2	66.0
1/13/19 15:47	0	6.833	22.8	66.4
1/13/19 15:57	0	6.833	22.5	66.8
1/13/19 16:07	0	6.833	21.9	67.2
1/13/19 16:17	0	6.833	21.6	67.6
1/13/19 16:27	0	6.833	21.2	68.1
1/13/19 16:37	0	6.833	20.8	68.6
1/13/19 16:47	0	6.833	20.5	69.3
1/13/19 16:57	0	6.833	20.3	69.8
1/13/19 17:07	0	6.833	19.9	70.3
1/13/19 17:17	0	6.833	19.8	70.9
1/13/19 17:27	0	6.833	19.8	71.4
1/13/19 17:37	0	6.833	19.6	71.9
1/13/19 17:47	0	6.833	19.6	72.4
1/13/19 17:57	0	6.833	19.4	72.8
1/13/19 18:07	0	6.833	19.4	73.2
1/13/19 18:17	0	6.833	19.4	73.6
1/13/19 18:27	0	6.833	19.4	74.0
1/13/19 18:37	0	6.833	19.6	74.4
1/13/19 18:47	0	6.833	19.6	74.8
1/13/19 18:57	0	6.833	19.6	75.1
1/13/19 19:07	0	6.833	19.6	75.3
1/13/19 19:17	0	6.833	19.6	75.5
1/13/19 19:27	0	6.833	19.8	75.8
1/13/19 19:37	0	6.833	19.8	76.0
1/13/19 19:47	0	6.833	19.8	76.2
1/13/19 19:57	0	6.833	19.9	76.4
1/13/19 20:07	0	6.833	19.9	76.5
1/13/19 20:17	0	6.833	20.1	76.7
1/13/19 20:27	0	6.833	20.3	76.8
1/13/19 20:37	0	6.833	20.3	76.9
1/13/19 20:47	0	6.833	20.5	77.0
1/13/19 20:57	0	6.833	20.5	77.2
1/13/19 21:07	0	6.833	20.7	77.3
1/13/19 21:17	0	6.833	20.7	77.4
1/13/19 21:27	0	6.833	20.7	77.6
1/13/19 21:37	0	6.833	20.8	77.6
1/13/19 21:47	0	6.833	20.8	77.6
1/13/19 21:57	0	6.833	20.8	77.7
1/13/19 22:07	0	6.833	20.8	77.7
1/13/19 22:17	0	6.833	20.8	77.8
1/13/19 22:27	0	6.833	20.8	77.8
1/13/19 22:37	0	6.833	20.8	77.8
1/13/19 22:47	0	6.833	20.8	77.8
1/13/19 22:57	0	6.833	20.8	77.9
1/13/19 23:07	0	6.833	20.8	78.0
1/13/19 23:17	0	6.833	20.8	78.0
1/13/19 23:27	0	6.833	20.7	78.0
1/13/19 23:37	0	6.833	20.7	78.0
1/13/19 23:47	0	6.833	20.7	78.0
1/13/19 23:57	0	6.833	20.7	78.1
1/14/19 0:07	0	6.833	20.5	78.2

West Monitoring Station

Time Stamp	H ₂ S (PPB)	Battery (Volts)	Temperature (°F)	Humidity (%)
1/14/19 0:17	0	6.833	20.5	78.2
1/14/19 0:27	0	6.833	20.5	78.2
1/14/19 0:37	0	6.833	20.3	78.2
1/14/19 0:47	0	6.833	20.3	78.3
1/14/19 0:57	0	6.833	20.3	78.3
1/14/19 1:07	0	6.833	20.1	78.3
1/14/19 1:17	0	6.833	20.1	78.3
1/14/19 1:27	0	6.833	20.1	78.4
1/14/19 1:37	0	6.833	20.1	78.4
1/14/19 1:47	0	6.833	20.1	78.5
1/14/19 1:57	0	6.833	20.1	78.5
1/14/19 2:07	0	6.833	19.9	78.5
1/14/19 2:17	0	6.833	19.9	78.5
1/14/19 2:27	0	6.833	19.9	78.5
1/14/19 2:37	0	6.833	19.9	78.6
1/14/19 2:47	0	6.833	19.8	78.6
1/14/19 2:57	0	6.833	19.8	78.7
1/14/19 3:07	0	6.833	19.8	78.8
1/14/19 3:17	0	6.833	19.8	79.0
1/14/19 3:27	0	6.833	19.8	79.1
1/14/19 3:37	0	6.833	19.8	79.2
1/14/19 3:47	0	6.833	19.8	79.2
1/14/19 3:57	0	6.833	19.8	79.2
1/14/19 4:07	0	6.833	19.8	79.2
1/14/19 4:17	0	6.825	19.6	79.3
1/14/19 4:27	0	6.833	19.6	79.3
1/14/19 4:37	0	6.833	19.6	79.4
1/14/19 4:47	0	6.825	19.4	79.5
1/14/19 4:57	0	6.833	19.4	79.5
1/14/19 5:07	0	6.825	19.2	79.5
1/14/19 5:17	0	6.825	19.2	79.5
1/14/19 5:27	0	6.825	19.2	79.6
1/14/19 5:37	0	6.825	19.0	79.6
1/14/19 5:47	0	6.825	19.0	79.6
1/14/19 5:57	0	6.825	18.9	79.7
1/14/19 6:07	0	6.825	18.9	79.7
1/14/19 6:17	0	6.825	18.7	79.8
1/14/19 6:27	0	6.825	18.7	79.9
1/14/19 6:37	0	6.825	18.7	80.0
1/14/19 6:47	0	6.825	18.7	80.2
1/14/19 6:57	0	6.825	18.5	80.3
1/14/19 7:07	0	6.825	18.5	80.4
1/14/19 7:17	0	6.825	18.5	80.5
1/14/19 7:27	0	6.825	18.5	80.5
1/14/19 7:37	0	6.825	18.5	80.5
1/14/19 7:47	0	6.825	18.5	80.6
1/14/19 7:57	0	6.825	18.5	80.7
1/14/19 8:07	0	6.825	18.5	80.8
1/14/19 8:17	0	6.825	18.5	80.8
1/14/19 8:27	0	6.825	18.7	80.8
1/14/19 8:37	0	6.825	18.7	80.8
1/14/19 8:47	0	6.825	18.9	80.8
1/14/19 8:57	0	6.825	19.0	80.8
1/14/19 9:07	0	6.825	19.2	80.8
1/14/19 9:17	0	6.825	19.4	80.8
1/14/19 9:27	0	6.825	19.8	80.7
1/14/19 9:37	0	6.825	20.1	80.5
1/14/19 9:47	0	6.825	20.5	80.4
1/14/19 9:57	0	6.825	20.8	80.2
1/14/19 10:07	0	6.825	21.2	80.0

West Monitoring Station

Time Stamp	H ₂ S (PPB)	Battery (Volts)	Temperature (°F)	Humidity (%)
1/14/19 10:17	0	6.825	21.6	79.8
1/14/19 10:27	0	6.825	22.1	79.5
1/14/19 10:37	0	6.833	22.6	79.1
1/14/19 10:47	0	6.833	23.2	78.7
1/14/19 10:57	0	6.833	23.7	78.3
1/14/19 11:07	0	6.833	24.6	77.8
1/14/19 11:17	0	6.833	25.7	77.1
1/14/19 11:27	0	6.833	27.1	76.3
1/14/19 11:37	0	6.833	28.0	75.3
1/14/19 11:47	0	6.842	28.6	74.1
1/14/19 11:57	0	6.842	28.8	73.0
1/14/19 12:07	0	6.842	29.1	72.1
1/14/19 12:17	0	6.842	29.3	71.1
1/14/19 12:27	0	6.842	29.5	70.3
1/14/19 12:37	0	6.842	30.4	69.6
1/14/19 12:47	0	6.842	31.5	68.7
1/14/19 12:57	0	6.842	31.6	67.6
1/14/19 13:07	0	6.842	31.8	66.5
1/14/19 13:17	0	6.842	31.8	65.6
1/14/19 13:27	0	6.842	32.2	64.8
1/14/19 13:37	0	6.851	32.4	63.9
1/14/19 13:47	0	6.851	32.7	63.1
1/14/19 13:57	0	6.851	32.9	62.4
1/14/19 14:07	0	6.851	32.9	61.6
1/14/19 14:17	0	6.851	32.5	61.0
1/14/19 14:27	0	6.851	32.0	60.5
1/14/19 14:37	0	6.851	31.6	60.3
1/14/19 14:47	0	6.851	31.3	60.5
1/14/19 14:57	0	6.851	31.3	60.6
1/14/19 15:07	0	6.851	31.1	60.7
1/14/19 15:17	0	6.851	31.1	60.6
1/14/19 15:27	0	6.851	30.7	60.4
1/14/19 15:37	0	6.851	30.6	60.3
1/14/19 15:47	0	6.851	30.4	60.4
1/14/19 15:57	0	6.851	30.0	60.6
1/14/19 16:07	0	6.851	29.7	60.7
1/14/19 16:17	0	6.842	29.1	61.1
1/14/19 16:27	0	6.851	28.6	61.4
1/14/19 16:37	0	6.851	28.0	61.6
1/14/19 16:47	0	6.842	27.5	62.0
1/14/19 16:57	0	6.842	27.0	62.3
1/14/19 17:07	0	6.842	26.4	62.7
1/14/19 17:17	0	6.842	25.9	63.1
1/14/19 17:27	0	6.842	25.3	63.7
1/14/19 17:37	0	6.842	24.8	64.3
1/14/19 17:47	0	6.842	24.3	64.7
1/14/19 17:57	0	6.842	23.7	65.3
1/14/19 18:07	0	6.842	23.0	66.2
1/14/19 18:17	0	6.833	22.5	66.8
1/14/19 18:27	0	6.833	21.9	67.7
1/14/19 18:37	0	6.833	21.4	68.5
1/14/19 18:47	0	6.833	21.0	69.2
1/14/19 18:57	0	6.833	20.5	69.9
1/14/19 19:07	0	6.833	20.1	70.7
1/14/19 19:17	0	6.833	19.8	71.3
1/14/19 19:27	0	6.833	19.2	72.0
1/14/19 19:37	0	6.825	18.9	72.7
1/14/19 19:47	0	6.825	18.5	73.3
1/14/19 19:57	0	6.825	18.1	73.9
1/14/19 20:07	0	6.825	17.8	74.5

West Monitoring Station

Time Stamp	H ₂ S (PPB)	Battery (Volts)	Temperature (°F)	Humidity (%)
1/14/19 20:17	0	6.825	17.4	75.1
1/14/19 20:27	0	6.825	17.2	75.6
1/14/19 20:37	0	6.825	17.1	76.2
1/14/19 20:47	0	6.825	16.9	76.7
1/14/19 20:57	0	6.825	16.9	77.2
1/14/19 21:07	0	6.825	16.9	77.6
1/14/19 21:17	0	6.825	16.7	77.9
1/14/19 21:27	0	6.816	16.7	78.3
1/14/19 21:37	0	6.816	16.5	78.7
1/14/19 21:47	0	6.816	16.3	79.1
1/14/19 21:57	0	6.816	16.2	79.3
1/14/19 22:07	0	6.816	16.2	79.6
1/14/19 22:17	0	6.816	16.0	79.9
1/14/19 22:27	0	6.816	16.2	80.2
1/14/19 22:37	0	6.816	16.2	80.5
1/14/19 22:47	0	6.816	16.2	80.8
1/14/19 22:57	0	6.816	16.3	81.1
1/14/19 23:07	0	6.816	16.3	81.4
1/14/19 23:17	0	6.816	16.3	81.7
1/14/19 23:27	0	6.816	16.5	81.9
1/14/19 23:37	0	6.816	16.3	82.1
1/14/19 23:47	0	6.816	16.3	82.3
1/14/19 23:57	0	6.816	16.2	82.4
1/15/19 0:07	0	6.816	16.0	82.5
1/15/19 0:17	0	6.816	15.8	82.7
1/15/19 0:27	0	6.816	15.8	82.9
1/15/19 0:37	0	6.816	15.6	83.0
1/15/19 0:47	0	6.816	15.4	83.2
1/15/19 0:57	0	6.816	15.3	83.4
1/15/19 1:07	0	6.816	15.3	83.5
1/15/19 1:17	0	6.816	15.1	83.6
1/15/19 1:27	0	6.816	15.3	83.8
1/15/19 1:37	0	6.816	15.4	84.1
1/15/19 1:47	0	6.816	16.3	84.6
1/15/19 1:57	0	6.816	17.6	85.3
1/15/19 2:07	0	6.816	18.7	85.9
1/15/19 2:17	0	6.825	19.6	86.4
1/15/19 2:27	0	6.825	20.5	86.9
1/15/19 2:37	0	6.825	21.2	87.3
1/15/19 2:47	0	6.825	21.7	87.7
1/15/19 2:57	0	6.833	22.3	87.9
1/15/19 3:07	0	6.833	22.6	87.9
1/15/19 3:17	0	6.833	23.2	87.9
1/15/19 3:27	0	6.833	23.5	87.9
1/15/19 3:37	0	6.833	23.9	87.7
1/15/19 3:47	0	6.833	24.4	87.4
1/15/19 3:57	0	6.833	24.8	87.0
1/15/19 4:07	0	6.833	25.2	86.6
1/15/19 4:17	0	6.842	25.5	86.1
1/15/19 4:27	0	6.842	25.7	85.7
1/15/19 4:37	0	6.842	25.9	85.4
1/15/19 4:47	0	6.842	25.9	84.9
1/15/19 4:57	0	6.842	26.1	84.6
1/15/19 5:07	0	6.842	26.1	84.4
1/15/19 5:17	0	6.842	26.1	84.1
1/15/19 5:27	0	6.842	26.2	83.9
1/15/19 5:37	0	6.842	26.2	83.6
1/15/19 5:47	0	6.842	26.4	83.5
1/15/19 5:57	0	6.842	26.4	83.2
1/15/19 6:07	0	6.842	26.6	83.1

West Monitoring Station

Time Stamp	H ₂ S (PPB)	Battery (Volts)	Temperature (°F)	Humidity (%)
1/15/19 6:17	0	6.842	26.6	82.9
1/15/19 6:27	0	6.842	26.8	82.7
1/15/19 6:37	0	6.842	26.8	82.6
1/15/19 6:47	0	6.842	27.0	82.4
1/15/19 6:57	0	6.842	27.0	82.1
1/15/19 7:07	0	6.842	27.1	81.8
1/15/19 7:17	0	6.842	27.3	81.6
1/15/19 7:27	0	6.842	27.3	81.4
1/15/19 7:37	0	6.842	27.5	81.2
1/15/19 7:47	0	6.842	27.5	81.1
1/15/19 7:57	0	6.842	27.5	81.0
1/15/19 8:07	0	6.842	27.7	80.9
1/15/19 8:17	0	6.842	27.9	80.8
1/15/19 8:27	0	6.842	28.0	80.7
1/15/19 8:37	0	6.842	28.2	80.5
1/15/19 8:47	0	6.842	28.4	80.4
1/15/19 8:57	0	6.842	28.8	80.2
1/15/19 9:07	0	6.842	29.1	80.0
1/15/19 9:17	0	6.842	29.5	79.8
1/15/19 9:27	0	6.842	29.7	79.5
1/15/19 9:37	0	6.842	29.8	79.3
1/15/19 9:47	0	6.851	30.0	79.0
1/15/19 9:57	0	6.842	30.2	78.9
1/15/19 10:07	0	6.851	30.4	78.7
1/15/19 10:17	0	6.851	30.7	78.5
1/15/19 10:27	0	6.851	31.1	78.3
1/15/19 10:37	0	6.851	31.3	78.2
1/15/19 10:47	0	6.851	31.6	77.9
1/15/19 10:57	0	6.851	31.8	77.7
1/15/19 11:07	0	6.851	32.0	77.6
1/15/19 11:17	0	6.851	32.2	77.4
1/15/19 11:27	0	6.851	32.4	77.1
1/15/19 11:37	0	6.851	32.5	76.8
1/15/19 11:47	0	6.851	32.7	76.5
1/15/19 11:57	0	6.851	33.1	76.3
1/15/19 12:07	0	6.851	33.6	75.8
1/15/19 12:17	0	6.851	34.2	75.5
1/15/19 12:27	0	6.851	34.5	75.0
1/15/19 12:37	0	6.851	34.7	74.4
1/15/19 12:47	0	6.851	34.9	73.9
1/15/19 12:57	0	6.851	34.7	73.5
1/15/19 13:07	0	6.851	34.7	73.2
1/15/19 13:17	0	6.851	34.7	73.0
1/15/19 13:27	0	6.851	34.5	72.9
1/15/19 13:37	0	6.851	34.3	72.7
1/15/19 13:47	0	6.851	34.2	72.7
1/15/19 13:57	0	6.851	34.0	72.7
1/15/19 14:07	0	6.851	33.8	72.8
1/15/19 14:17	0	6.851	33.4	72.9
1/15/19 14:27	0	6.851	33.3	72.9
1/15/19 14:37	0	6.851	33.1	72.9
1/15/19 14:47	0	6.851	32.9	72.9
1/15/19 14:57	0	6.851	32.5	73.0
1/15/19 15:07	0	6.851	32.4	73.2
1/15/19 15:17	0	6.851	32.2	73.3
1/15/19 15:27	0	6.851	32.2	73.5
1/15/19 15:37	0	6.851	32.0	73.5
1/15/19 15:47	0	6.851	32.0	73.8
1/15/19 15:57	0	6.851	31.8	74.0
1/15/19 16:07	0	6.851	31.6	74.2

West Monitoring Station

Time Stamp	H ₂ S (PPB)	Battery (Volts)	Temperature (°F)	Humidity (%)
1/15/19 16:17	0	6.851	31.5	74.4
1/15/19 16:27	0	6.851	31.3	74.8
1/15/19 16:37	0	6.851	31.1	75.1
1/15/19 16:47	0	6.851	31.1	75.4
1/15/19 16:57	0	6.851	30.9	75.8
1/15/19 17:07	0	6.851	30.9	76.2
1/15/19 17:17	0	6.851	30.7	76.5
1/15/19 17:27	0	6.851	30.7	76.7
1/15/19 17:37	0	6.851	30.6	76.8
1/15/19 17:47	0	6.842	30.6	76.9
1/15/19 17:57	0	6.842	30.6	77.0
1/15/19 18:07	0	6.842	30.4	77.1
1/15/19 18:17	0	6.851	30.4	77.2
1/15/19 18:27	0	6.851	30.4	77.3
1/15/19 18:37	0	6.842	30.4	77.4
1/15/19 18:47	0	6.842	30.4	77.5
1/15/19 18:57	0	6.842	30.4	77.6
1/15/19 19:07	0	6.842	30.4	77.7
1/15/19 19:17	0	6.842	30.4	77.8
1/15/19 19:27	0	6.842	30.4	77.9
1/15/19 19:37	0	6.842	30.4	77.9
1/15/19 19:47	0	6.842	30.4	77.9
1/15/19 19:57	0	6.842	30.4	77.9
1/15/19 20:07	0	6.842	30.4	77.9
1/15/19 20:17	0	6.842	30.4	77.9
1/15/19 20:27	0	6.842	30.4	77.9
1/15/19 20:37	0	6.842	30.4	77.9
1/15/19 20:47	0	6.842	30.4	77.9
1/15/19 20:57	0	6.842	30.4	77.9
1/15/19 21:07	0	6.842	30.2	78.0
1/15/19 21:17	0	6.842	30.2	78.0
1/15/19 21:27	0	6.842	30.2	77.7
1/15/19 21:37	0	6.842	30.2	77.3
1/15/19 21:47	0	6.842	30.2	76.8
1/15/19 21:57	0	6.842	30.2	76.3
1/15/19 22:07	0	6.842	30.4	75.8
1/15/19 22:17	0	6.842	30.4	75.4
1/15/19 22:27	0	6.842	30.4	75.0
1/15/19 22:37	0	6.842	30.4	74.7
1/15/19 22:47	0	6.842	30.4	74.4
1/15/19 22:57	0	6.842	30.4	74.1
1/15/19 23:07	0	6.842	30.4	73.9
1/15/19 23:17	0	6.842	30.4	73.8
1/15/19 23:27	0	6.842	30.4	73.8
1/15/19 23:37	0	6.842	30.4	73.8
1/15/19 23:47	0	6.842	30.4	73.8
1/15/19 23:57	0	6.842	30.4	73.9
1/16/19 0:07	0	6.842	30.4	73.9
1/16/19 0:17	0	6.842	30.2	73.9
1/16/19 0:27	0	6.842	30.0	73.9
1/16/19 0:37	0	6.842	29.8	73.5
1/16/19 0:47	0	6.842	29.7	73.1
1/16/19 0:57	0	6.842	29.3	72.8
1/16/19 1:07	0	6.842	28.9	72.8
1/16/19 1:17	0	6.842	28.8	72.9
1/16/19 1:27	0	6.842	28.6	73.1
1/16/19 1:37	0	6.842	28.4	73.1
1/16/19 1:47	0	6.842	28.2	73.3
1/16/19 1:57	0	6.842	28.2	73.5
1/16/19 2:07	0	6.842	28.2	73.7

West Monitoring Station

Time Stamp	H ₂ S (PPB)	Battery (Volts)	Temperature (°F)	Humidity (%)
1/16/19 2:17	0	6.842	28.0	73.8
1/16/19 2:27	0	6.842	28.0	74.0
1/16/19 2:37	0	6.842	27.9	74.2
1/16/19 2:47	0	6.842	27.9	74.4
1/16/19 2:57	0	6.842	27.9	74.7
1/16/19 3:07	0	6.842	27.9	75.0
1/16/19 3:17	0	6.842	27.9	75.3
1/16/19 3:27	0	6.842	27.9	75.5
1/16/19 3:37	0	6.842	27.9	75.8
1/16/19 3:47	0	6.842	27.9	76.1
1/16/19 3:57	0	6.842	27.9	76.6
1/16/19 4:07	0	6.842	27.9	77.0
1/16/19 4:17	0	6.842	27.7	77.5
1/16/19 4:27	0	6.842	27.7	78.0
1/16/19 4:37	0	6.842	27.7	78.4
1/16/19 4:47	0	6.842	27.7	78.7
1/16/19 4:57	0	6.842	27.9	79.0
1/16/19 5:07	0	6.842	27.9	79.2
1/16/19 5:17	0	6.842	28.0	79.5
1/16/19 5:27	0	6.842	28.0	79.8
1/16/19 5:37	0	6.842	28.0	80.1
1/16/19 5:47	0	6.842	28.2	80.4
1/16/19 5:57	0	6.842	28.2	80.8
1/16/19 6:07	0	6.842	28.4	81.1
1/16/19 6:17	0	6.842	28.8	81.4
1/16/19 6:27	0	6.842	28.9	81.6
1/16/19 6:37	0	6.842	29.3	81.8
1/16/19 6:47	0	6.842	29.5	81.9
1/16/19 6:57	0	6.842	29.7	82.0
1/16/19 7:07	0	6.842	29.8	82.0
1/16/19 7:17	0	6.842	30.0	82.0
1/16/19 7:27	0	6.842	30.2	82.0
1/16/19 7:37	0	6.842	30.4	81.9
1/16/19 7:47	0	6.842	30.6	81.8
1/16/19 7:57	0	6.842	30.9	81.7
1/16/19 8:07	0	6.842	31.3	81.7
1/16/19 8:17	0	6.842	31.5	81.6
1/16/19 8:27	0	6.842	31.6	81.5
1/16/19 8:37	0	6.842	31.8	81.4
1/16/19 8:47	0	6.842	32.0	81.4
1/16/19 8:57	0	6.842	32.0	81.2
1/16/19 9:07	0	6.851	32.4	81.1
1/16/19 9:17	0	6.842	32.7	80.9
1/16/19 9:27	0	6.851	33.1	80.7
1/16/19 9:37	0	6.851	33.6	80.4
1/16/19 9:47	0	6.851	34.2	79.9
1/16/19 9:57	0	6.851	34.5	79.3
1/16/19 10:07	0	6.851	34.9	78.6
1/16/19 10:17	0	6.851	35.4	77.8
1/16/19 10:27	0	6.851	35.8	76.9
1/16/19 10:37	0	6.851	36.1	76.0
1/16/19 10:47	0	6.851	36.3	75.3
1/16/19 10:57	0	6.851	36.3	74.6
1/16/19 11:07	0	6.851	36.3	74.0
1/16/19 11:17	0	6.851	36.7	73.4
1/16/19 11:27	0	6.851	37.2	72.9
1/16/19 11:37	0	6.851	37.6	72.1
1/16/19 11:47	0	6.851	37.6	71.2
1/16/19 11:57	0	6.851	37.8	70.5
1/16/19 12:07	0	6.851	38.5	69.8

West Monitoring Station

Time Stamp	H ₂ S (PPB)	Battery (Volts)	Temperature (°F)	Humidity (%)
1/16/19 12:17	0	6.851	39.0	69.0
1/16/19 12:27	0	6.851	38.8	68.4
1/16/19 12:37	0	6.860	38.1	68.7
1/16/19 12:47	0	6.851	37.4	69.1
1/16/19 12:57	0	6.851	36.9	69.1
1/16/19 13:07	0	6.851	37.0	68.6
1/16/19 13:17	0	6.851	37.6	67.5
1/16/19 13:27	0	6.851	37.9	66.0
1/16/19 13:37	0	6.851	38.1	64.3
1/16/19 13:47	0	6.851	38.3	63.0
1/16/19 13:57	0	6.851	37.9	62.2
1/16/19 14:07	0	6.851	37.2	61.6
1/16/19 14:17	0	6.851	36.3	61.0
1/16/19 14:27	0	6.851	36.1	60.3
1/16/19 14:37	0	6.851	36.0	59.6
1/16/19 14:47	0	6.851	35.8	59.1
1/16/19 14:57	0	6.851	36.0	58.8
1/16/19 15:07	0	6.851	35.2	58.1
1/16/19 15:17	0	6.851	34.3	57.8
1/16/19 15:27	0	6.851	33.6	57.8
1/16/19 15:37	0	6.851	32.9	58.1
1/16/19 15:47	0	6.851	32.4	58.7
1/16/19 15:57	0	6.842	32.0	59.3
1/16/19 16:07	0	6.842	31.5	59.5
1/16/19 16:17	0	6.842	30.7	59.0
1/16/19 16:27	0	6.842	29.8	58.6
1/16/19 16:37	0	6.842	29.1	58.2
1/16/19 16:47	0	6.842	28.4	57.7
1/16/19 16:57	0	6.842	27.9	57.4
1/16/19 17:07	0	6.842	27.1	57.2
1/16/19 17:17	0	6.833	26.4	57.3
1/16/19 17:27	0	6.833	25.9	57.8
1/16/19 17:37	0	6.833	25.3	58.2
1/16/19 17:47	0	6.833	25.0	58.6
1/16/19 17:57	0	6.833	24.4	59.0
1/16/19 18:07	0	6.833	24.1	59.4
1/16/19 18:17	0	6.833	23.7	59.7
1/16/19 18:27	0	6.833	23.2	60.1
1/16/19 18:37	0	6.825	23.0	60.5
1/16/19 18:47	0	6.825	22.6	60.9
1/16/19 18:57	0	6.825	22.3	61.3
1/16/19 19:07	0	6.825	22.1	61.7
1/16/19 19:17	0	6.825	21.7	62.0
1/16/19 19:27	0	6.825	21.6	62.4
1/16/19 19:37	0	6.825	21.4	62.8
1/16/19 19:47	0	6.825	21.0	63.2
1/16/19 19:57	0	6.825	20.8	63.5
1/16/19 20:07	0	6.825	20.5	63.9
1/16/19 20:17	0	6.825	20.3	64.3
1/16/19 20:27	0	6.825	20.1	64.7
1/16/19 20:37	0	6.825	19.9	65.2
1/16/19 20:47	0	6.816	19.8	65.5
1/16/19 20:57	0	6.816	19.6	65.8
1/16/19 21:07	0	6.816	19.4	66.2
1/16/19 21:17	0	6.816	19.0	66.7
1/16/19 21:27	0	6.816	18.7	67.0
1/16/19 21:37	0	6.816	18.5	67.3
1/16/19 21:47	0	6.816	18.1	67.7
1/16/19 21:57	0	6.816	18.0	68.0
1/16/19 22:07	0	6.816	17.6	68.3

West Monitoring Station

Time Stamp	H ₂ S (PPB)	Battery (Volts)	Temperature (°F)	Humidity (%)
1/16/19 22:17	0	6.816	17.4	68.6
1/16/19 22:27	0	6.816	17.4	68.9
1/16/19 22:37	0	6.816	17.4	69.2
1/16/19 22:47	0	6.816	17.4	69.4
1/16/19 22:57	0	6.816	17.2	69.7
1/16/19 23:07	0	6.816	17.2	69.8
1/16/19 23:17	0	6.816	17.1	70.0
1/16/19 23:27	0	6.816	17.1	70.1
1/16/19 23:37	0	6.816	16.9	70.1
1/16/19 23:47	0	6.816	16.7	70.2
1/16/19 23:57	0	6.816	16.3	70.4
1/17/19 0:07	0	6.816	16.2	70.5
1/17/19 0:17	0	6.816	15.6	70.7
1/17/19 0:27	0	6.816	15.3	71.0
1/17/19 0:37	0	6.807	14.7	71.2
1/17/19 0:47	0	6.807	14.2	71.3
1/17/19 0:57	0	6.807	13.8	71.4
1/17/19 1:07	0	6.807	13.5	71.5
1/17/19 1:17	0	6.807	13.1	71.8
1/17/19 1:27	0	6.807	12.7	72.3
1/17/19 1:37	0	6.807	12.6	72.8
1/17/19 1:47	0	6.807	12.4	73.5
1/17/19 1:57	0	6.807	12.2	74.0
1/17/19 2:07	0	6.807	12.2	74.5
1/17/19 2:17	0	6.807	12.2	75.0
1/17/19 2:27	0	6.807	12.2	75.4
1/17/19 2:37	0	6.807	12.0	75.8
1/17/19 2:47	0	6.807	12.0	76.1
1/17/19 2:57	0	6.807	12.0	76.3
1/17/19 3:07	0	6.807	12.0	76.7
1/17/19 3:17	0	6.807	11.8	76.8
1/17/19 3:27	0	6.807	11.8	77.0
1/17/19 3:37	0	6.807	11.5	77.1
1/17/19 3:47	0	6.807	11.3	77.2
1/17/19 3:57	0	6.807	11.1	77.4
1/17/19 4:07	0	6.807	10.9	77.6
1/17/19 4:17	0	6.807	10.6	77.7
1/17/19 4:27	0	6.807	10.4	78.0
1/17/19 4:37	0	6.807	10.2	78.2
1/17/19 4:47	0	6.798	10.0	78.4
1/17/19 4:57	0	6.798	9.9	78.6
1/17/19 5:07	0	6.798	9.5	78.8
1/17/19 5:17	0	6.798	9.3	78.9
1/17/19 5:27	0	6.798	9.1	79.1
1/17/19 5:37	0	6.798	9.0	79.3
1/17/19 5:47	0	6.798	8.8	79.4
1/17/19 5:57	0	6.798	8.6	79.6
1/17/19 6:07	0	6.798	8.4	79.7
1/17/19 6:17	0	6.798	8.2	79.8
1/17/19 6:27	0	6.798	8.1	79.9
1/17/19 6:37	0	6.798	7.9	80.0
1/17/19 6:47	0	6.798	7.7	80.1
1/17/19 6:57	0	6.798	7.5	80.2
1/17/19 7:07	0	6.798	7.3	80.4
1/17/19 7:17	0	6.798	7.3	80.5
1/17/19 7:27	0	6.798	7.2	80.6
1/17/19 7:37	0	6.798	7.0	80.7
1/17/19 7:47	0	6.798	7.0	80.8
1/17/19 7:57	0	6.798	6.8	80.8
1/17/19 8:07	0	6.798	6.8	80.9

West Monitoring Station

Time Stamp	H ₂ S (PPB)	Battery (Volts)	Temperature (°F)	Humidity (%)
1/17/19 8:17	0	6.798	7.0	80.9
1/17/19 8:27	0	6.798	7.2	81.1
1/17/19 8:37	0	6.798	7.3	81.2
1/17/19 8:47	0	6.798	7.9	81.4
1/17/19 8:57	0	6.798	8.4	81.8
1/17/19 9:07	0	6.798	9.1	82.1
1/17/19 9:17	0	6.798	10.0	82.5
1/17/19 9:27	0	6.807	10.8	82.7
1/17/19 9:37	0	6.807	11.7	83.0
1/17/19 9:47	0	6.807	12.7	83.1
1/17/19 9:57	0	6.807	13.8	83.1
1/17/19 10:07	0	6.807	14.7	83.0
1/17/19 10:17	0	6.816	15.8	82.7
1/17/19 10:27	0	6.816	16.9	82.1
1/17/19 10:37	0	6.816	17.8	81.4
1/17/19 10:47	0	6.816	18.7	80.4
1/17/19 10:57	0	6.816	19.4	79.3
1/17/19 11:07	0	6.825	20.3	78.2
1/17/19 11:17	0	6.825	21.2	77.0
1/17/19 11:27	0	6.825	22.1	75.7
1/17/19 11:37	0	6.825	23.0	74.3
1/17/19 11:47	0	6.825	23.9	72.9
1/17/19 11:57	0	6.833	24.4	71.6
1/17/19 12:07	0	6.833	25.0	70.3
1/17/19 12:17	0	6.833	25.3	69.0
1/17/19 12:27	0	6.833	25.7	67.6
1/17/19 12:37	0	6.833	25.7	66.4
1/17/19 12:47	0	6.833	26.1	65.5
1/17/19 12:57	0	6.833	26.2	64.5
1/17/19 13:07	0	6.833	26.2	63.7
1/17/19 13:17	0	6.833	26.1	63.1
1/17/19 13:27	0	6.833	26.1	62.7
1/17/19 13:37	0	6.833	26.1	62.3
1/17/19 13:47	0	6.833	26.1	62.1
1/17/19 13:57	0	6.833	25.9	62.2
1/17/19 14:07	0	6.833	25.9	62.6
1/17/19 14:17	0	6.833	26.1	63.1
1/17/19 14:27	0	6.833	26.1	63.4
1/17/19 14:37	0	6.833	25.9	63.7
1/17/19 14:47	0	6.833	25.9	63.9
1/17/19 14:57	0	6.833	25.9	64.1
1/17/19 15:07	0	6.833	26.1	64.3
1/17/19 15:17	0	6.833	26.1	64.3
1/17/19 15:27	0	6.842	25.9	64.2
1/17/19 15:37	0	6.842	25.9	64.2
1/17/19 15:47	0	6.842	25.5	64.1
1/17/19 15:57	0	6.842	25.3	64.1
1/17/19 16:07	0	6.842	25.0	64.2
1/17/19 16:17	0	6.833	24.8	64.4
1/17/19 16:27	0	6.833	24.6	64.6
1/17/19 16:37	0	6.833	24.4	64.8
1/17/19 16:47	0	6.833	24.3	65.1
1/17/19 16:57	0	6.833	23.9	65.3
1/17/19 17:07	0	6.833	23.5	65.5
1/17/19 17:17	0	6.833	23.2	65.7
1/17/19 17:27	0	6.833	23.0	65.9
1/17/19 17:37	0	6.833	22.6	66.1
1/17/19 17:47	0	6.833	22.5	66.4
1/17/19 17:57	0	6.833	22.5	66.7
1/17/19 18:07	0	6.833	22.3	67.0

West Monitoring Station

Time Stamp	H ₂ S (PPB)	Battery (Volts)	Temperature (°F)	Humidity (%)
1/17/19 18:17	0	6.833	22.3	67.2
1/17/19 18:27	0	6.833	22.3	67.5
1/17/19 18:37	0	6.833	22.3	67.8
1/17/19 18:47	0	6.833	22.3	68.0
1/17/19 18:57	0	6.833	22.3	68.2
1/17/19 19:07	0	6.833	22.3	68.4
1/17/19 19:17	0	6.833	22.3	68.7
1/17/19 19:27	0	6.833	22.3	68.9
1/17/19 19:37	0	6.833	22.5	69.0
1/17/19 19:47	0	6.833	22.5	69.0
1/17/19 19:57	0	6.833	22.6	69.0
1/17/19 20:07	0	6.833	22.8	69.0
1/17/19 20:17	0	6.833	22.8	68.9
1/17/19 20:27	0	6.833	23.0	68.9
1/17/19 20:37	0	6.833	23.2	68.9
1/17/19 20:47	0	6.833	23.2	68.9
1/17/19 20:57	0	6.833	23.4	68.9
1/17/19 21:07	0	6.833	23.5	68.9
1/17/19 21:17	0	6.833	23.5	69.0
1/17/19 21:27	0	6.833	23.7	69.2
1/17/19 21:37	0	6.833	23.9	69.4
1/17/19 21:47	0	6.833	24.1	69.4
1/17/19 21:57	0	6.833	24.1	69.4
1/17/19 22:07	0	6.833	24.3	69.5
1/17/19 22:17	0	6.833	24.4	69.8
1/17/19 22:27	0	6.833	24.4	69.9
1/17/19 22:37	0	6.833	24.6	70.1
1/17/19 22:47	0	6.833	24.8	70.2
1/17/19 22:57	0	6.833	24.8	70.4
1/17/19 23:07	0	6.833	25.0	70.7
1/17/19 23:17	0	6.833	25.2	70.9
1/17/19 23:27	0	6.833	25.2	71.2
1/17/19 23:37	0	6.833	25.3	71.3
1/17/19 23:47	0	6.833	25.3	71.7
1/17/19 23:57	0	6.842	25.5	71.8
1/18/19 0:07	0	6.833	25.5	72.1
1/18/19 0:17	0	6.833	25.5	72.4
1/18/19 0:27	0	6.842	25.7	72.8
1/18/19 0:37	0	6.833	25.9	73.1
1/18/19 0:47	0	6.833	26.1	73.4
1/18/19 0:57	0	6.842	26.2	73.7
1/18/19 1:07	0	6.842	26.6	74.1
1/18/19 1:17	0	6.842	26.8	74.2
1/18/19 1:27	0	6.842	27.1	74.5
1/18/19 1:37	0	6.842	27.3	74.6
1/18/19 1:47	0	6.842	27.5	74.8
1/18/19 1:57	0	6.842	27.9	74.9
1/18/19 2:07	0	6.842	28.0	75.1
1/18/19 2:17	0	6.842	28.2	75.3
1/18/19 2:27	0	6.842	28.4	75.5
1/18/19 2:37	0	6.842	28.6	75.7
1/18/19 2:47	0	6.842	28.8	75.9
1/18/19 2:57	0	6.842	28.8	76.3
1/18/19 3:07	0	6.842	28.9	76.7
1/18/19 3:17	0	6.842	28.9	77.2
1/18/19 3:27	0	6.842	29.1	77.6
1/18/19 3:37	0	6.842	29.1	78.1
1/18/19 3:47	0	6.842	29.1	78.6
1/18/19 3:57	0	6.842	29.3	79.0
1/18/19 4:07	0	6.842	29.3	79.4

West Monitoring Station

Time Stamp	H ₂ S (PPB)	Battery (Volts)	Temperature (°F)	Humidity (%)
1/18/19 4:17	0	6.842	29.3	79.8
1/18/19 4:27	0	6.842	29.3	80.3
1/18/19 4:37	0	6.842	29.1	80.7
1/18/19 4:47	0	6.842	29.1	81.1
1/18/19 4:57	0	6.842	29.1	81.6
1/18/19 5:07	0	6.842	29.1	82.0
1/18/19 5:17	0	6.842	28.9	82.4
1/18/19 5:27	0	6.842	28.9	82.8
1/18/19 5:37	0	6.842	28.9	83.1
1/18/19 5:47	0	6.842	28.9	83.4
1/18/19 5:57	0	6.842	28.9	83.8
1/18/19 6:07	0	6.842	28.9	84.1
1/18/19 6:17	0	6.842	28.9	84.4
1/18/19 6:27	0	6.842	28.9	84.7
1/18/19 6:37	0	6.842	28.9	84.9
1/18/19 6:47	0	6.842	28.9	85.2
1/18/19 6:57	0	6.842	28.9	85.4
1/18/19 7:07	0	6.842	28.9	85.7
1/18/19 7:17	0	6.842	29.1	85.9
1/18/19 7:27	0	6.842	29.1	86.1
1/18/19 7:37	0	6.842	29.1	86.3
1/18/19 7:47	0	6.842	29.1	86.5
1/18/19 7:57	0	6.842	29.1	86.7
1/18/19 8:07	0	6.842	29.3	86.9
1/18/19 8:17	0	6.842	29.3	87.1
1/18/19 8:27	0	6.842	29.5	87.3
1/18/19 8:37	0	6.842	29.7	87.5
1/18/19 8:47	0	6.842	29.8	87.7
1/18/19 8:57	0	6.842	30.2	87.9
1/18/19 9:07	0	6.842	30.4	88.1
1/18/19 9:17	0	6.842	30.7	88.4
1/18/19 9:27	0	6.842	31.1	88.6
1/18/19 9:37	0	6.842	31.5	88.9
1/18/19 9:47	0	6.842	32.0	89.2
1/18/19 9:57	0	6.842	32.4	89.4
1/18/19 10:07	0	6.851	32.9	89.6
1/18/19 10:17	0	6.851	33.3	89.5
1/18/19 10:27	0	6.851	33.4	89.4
1/18/19 10:37	0	6.851	33.6	89.2
1/18/19 10:47	0	6.851	33.8	88.9
1/18/19 10:57	0	6.851	34.0	88.6
1/18/19 11:07	0	6.851	34.2	88.1
1/18/19 11:17	0	6.851	34.3	87.7
1/18/19 11:27	0	6.851	34.5	87.3
1/18/19 11:37	0	6.851	34.7	86.7
1/18/19 11:47	0	6.851	34.7	86.2
1/18/19 11:57	0	6.851	35.1	85.7
1/18/19 12:07	0	6.851	35.1	85.2
1/18/19 12:17	0	6.851	35.2	84.6
1/18/19 12:27	0	6.851	35.2	84.1
1/18/19 12:37	0	6.851	35.1	83.6
1/18/19 12:47	0	6.851	35.1	83.1
1/18/19 12:57	0	6.851	35.4	82.7
1/18/19 13:07	0	6.851	35.4	82.3
1/18/19 13:17	0	6.851	35.2	81.8
1/18/19 13:27	0	6.851	35.4	81.4
1/18/19 13:37	0	6.851	36.1	80.8
1/18/19 13:47	0	6.851	36.3	80.0
1/18/19 13:57	0	6.851	36.3	78.8
1/18/19 14:07	0	6.851	36.1	77.4

West Monitoring Station

Time Stamp	H ₂ S (PPB)	Battery (Volts)	Temperature (°F)	Humidity (%)
1/18/19 14:17	0	6.851	36.0	76.0
1/18/19 14:27	0	6.851	36.0	75.1
1/18/19 14:37	0	6.851	36.0	74.2
1/18/19 14:47	0	6.851	36.0	73.6
1/18/19 14:57	0	6.851	36.0	73.0
1/18/19 15:07	0	6.851	35.8	72.5
1/18/19 15:17	0	6.851	35.8	72.0
1/18/19 15:27	0	6.851	35.6	71.7
1/18/19 15:37	0	6.851	35.4	71.4
1/18/19 15:47	0	6.851	35.2	71.2
1/18/19 15:57	0	6.851	35.1	71.2
1/18/19 16:07	0	6.851	34.7	71.1
1/18/19 16:17	0	6.851	34.5	71.1
1/18/19 16:27	0	6.851	34.2	71.1
1/18/19 16:37	0	6.851	33.8	71.2
1/18/19 16:47	0	6.851	33.6	71.3
1/18/19 16:57	0	6.851	33.4	71.3
1/18/19 17:07	0	6.851	33.1	71.5
1/18/19 17:17	0	6.851	32.9	71.5
1/18/19 17:27	0	6.851	32.9	71.6
1/18/19 17:37	0	6.851	32.7	71.7
1/18/19 17:47	0	6.851	32.5	71.8
1/18/19 17:57	0	6.851	32.5	72.2
1/18/19 18:07	0	6.851	32.4	72.7
1/18/19 18:17	0	6.851	32.2	73.4
1/18/19 18:27	0	6.851	32.0	74.1
1/18/19 18:37	0	6.851	32.0	74.6
1/18/19 18:47	0	6.851	32.0	75.1
1/18/19 18:57	0	6.842	31.8	75.5
1/18/19 19:07	0	6.842	31.8	75.8
1/18/19 19:17	0	6.842	31.6	75.9
1/18/19 19:27	0	6.842	31.5	75.9
1/18/19 19:37	0	6.842	31.5	75.8
1/18/19 19:47	0	6.842	31.5	75.7
1/18/19 19:57	0	6.842	31.3	75.6
1/18/19 20:07	0	6.842	31.3	75.5
1/18/19 20:17	0	6.842	31.1	75.2
1/18/19 20:27	0	6.842	31.1	74.9
1/18/19 20:37	0	6.842	30.9	74.3
1/18/19 20:47	0	6.842	30.9	73.8
1/18/19 20:57	0	6.842	30.7	73.2
1/18/19 21:07	0	6.842	30.6	72.8
1/18/19 21:17	0	6.842	30.4	72.4
1/18/19 21:27	0	6.842	30.2	72.1
1/18/19 21:37	0	6.842	29.8	72.0
1/18/19 21:47	0	6.842	29.5	72.0
1/18/19 21:57	0	6.842	29.3	72.1
1/18/19 22:07	0	6.842	29.3	72.6
1/18/19 22:17	0	6.842	29.3	73.2
1/18/19 22:27	0	6.842	29.3	73.8
1/18/19 22:37	0	6.842	29.3	74.2
1/18/19 22:47	0	6.842	29.3	74.6
1/18/19 22:57	0	6.842	29.1	75.1
1/18/19 23:07	0	6.842	28.9	75.5
1/18/19 23:17	0	6.842	28.9	76.0
1/18/19 23:27	0	6.842	28.8	76.4
1/18/19 23:37	0	6.842	28.8	76.6
1/18/19 23:47	0	6.842	28.6	76.8
1/18/19 23:57	0	6.842	28.6	77.1
1/19/19 0:07	0	6.842	28.4	77.3

West Monitoring Station

Time Stamp	H ₂ S (PPB)	Battery (Volts)	Temperature (°F)	Humidity (%)
1/19/19 0:17	0	6.842	28.4	77.5
1/19/19 0:27	0	6.842	28.4	77.4
1/19/19 0:37	0	6.842	28.2	77.2
1/19/19 0:47	0	6.842	28.2	77.0
1/19/19 0:57	0	6.842	28.2	76.8
1/19/19 1:07	0	6.833	28	76.6
1/19/19 1:17	0	6.833	27.9	76.3
1/19/19 1:27	0	6.833	27.7	76.2
1/19/19 1:37	0	6.833	27.5	76.2
1/19/19 1:47	0	6.833	27.1	76.4
1/19/19 1:57	0	6.833	26.8	76.5
1/19/19 2:07	0	6.833	26.6	76.8
1/19/19 2:17	0	6.833	26.6	77
1/19/19 2:27	0	6.833	26.4	77.2
1/19/19 2:37	0	6.833	26.1	77.3
1/19/19 2:47	0	6.833	25.3	77
1/19/19 2:57	0	6.833	24.6	76.8
1/19/19 3:07	0	6.833	23.9	76.6
1/19/19 3:17	0	6.833	23.4	76.5
1/19/19 3:27	0	6.825	22.8	76.5
1/19/19 3:37	0	6.825	22.1	76.4
1/19/19 3:47	0	6.825	21.6	76.5
1/19/19 3:57	0	6.825	21.2	76.4
1/19/19 4:07	0	6.825	20.8	76.4
1/19/19 4:17	0	6.825	20.3	76.4
1/19/19 4:27	0	6.825	20.1	76.4
1/19/19 4:37	0	6.816	19.8	76.5
1/19/19 4:47	0	6.816	19.6	76.5
1/19/19 4:57	0	6.816	19.2	76.6
1/19/19 5:07	0	6.816	19	76.7
1/19/19 5:17	0	6.816	18.9	76.7
1/19/19 5:27	0	6.816	18.7	76.9
1/19/19 5:37	0	6.816	18.5	77
1/19/19 5:47	0	6.816	18.3	77.2
1/19/19 5:57	0	6.816	18.1	77.3
1/19/19 6:07	0	6.816	18.1	77.6
1/19/19 6:17	0	6.816	18.1	77.9
1/19/19 6:27	0	6.816	18.1	78.2
1/19/19 6:37	0	6.816	18	78.4
1/19/19 6:47	0	6.816	18	78.7
1/19/19 6:57	0	6.816	17.8	78.8
1/19/19 7:07	0	6.816	17.8	78.9
1/19/19 7:17	0	6.816	17.6	79.1
1/19/19 7:27	0	6.816	17.6	79.2
1/19/19 7:37	0	6.816	17.4	79.3
1/19/19 7:47	0	6.816	17.4	79.5
1/19/19 7:57	0	6.816	17.4	79.6
1/19/19 8:07	0	6.816	17.2	79.8
1/19/19 8:17	0	6.816	17.2	79.9
1/19/19 8:27	0	6.816	17.2	80.1
1/19/19 8:37	0	6.816	17.1	80.3
1/19/19 8:47	0	6.816	17.1	80.4
1/19/19 8:57	0	6.816	17.1	80.6
1/19/19 9:07	0	6.816	16.9	80.7
1/19/19 9:17	0	6.816	16.9	80.7
1/19/19 9:27	0	6.816	17.1	80.9
1/19/19 9:37	0	6.816	17.1	80.9
1/19/19 9:47	0	6.816	17.1	80.9
1/19/19 9:57	0	6.816	17.1	80.9
1/19/19 10:07	0	6.816	17.2	80.8

West Monitoring Station

Time Stamp	H ₂ S (PPB)	Battery (Volts)	Temperature (°F)	Humidity (%)
1/19/19 10:17	0	6.816	17.2	80.6
1/19/19 10:27	0	6.816	17.2	80.4
1/19/19 10:37	0	6.816	17.2	80.2
1/19/19 10:47	0	6.816	17.4	80
1/19/19 10:57	0	6.816	17.4	79.8
1/19/19 11:07	0	6.816	17.6	79.7
1/19/19 11:17	0	6.816	17.8	79.6
1/19/19 11:27	0	6.816	18.1	79.4
1/19/19 11:37	0	6.816	18.1	79.2
1/19/19 11:47	0	6.816	18.3	79.1
1/19/19 11:57	0	6.816	18.5	78.9
1/19/19 12:07	0	6.816	18.7	78.8
1/19/19 12:17	0	6.816	18.7	78.6
1/19/19 12:27	0	6.816	18.7	78.5
1/19/19 12:37	0	6.816	18.9	78.4
1/19/19 12:47	0	6.816	18.9	78.4
1/19/19 12:57	0	6.816	18.9	78.4
1/19/19 13:07	0	6.816	18.9	78.5
1/19/19 13:17	0	6.816	18.9	78.5
1/19/19 13:27	0	6.816	19	78.5
1/19/19 13:37	0	6.816	19	78.5
1/19/19 13:47	0	6.816	19	78.4
1/19/19 13:57	0	6.816	19	78.4
1/19/19 14:07	0	6.816	19	78.4
1/19/19 14:17	0	6.816	19	78.5
1/19/19 14:27	0	6.816	18.9	78.5
1/19/19 14:37	0	6.816	18.9	78.4
1/19/19 14:47	0	6.816	18.7	78.6
1/19/19 14:57	0	6.816	18.7	78.6
1/19/19 15:07	0	6.816	18.5	78.7
1/19/19 15:17	0	6.816	18.3	78.8
1/19/19 15:27	0	6.816	18.1	79
1/19/19 15:37	0	6.816	18.1	79.2
1/19/19 15:47	0	6.816	18.1	79.4
1/19/19 15:57	0	6.816	18.1	79.6
1/19/19 16:07	0	6.816	18.1	79.9
1/19/19 16:17	0	6.816	18.1	80.2
1/19/19 16:27	0	6.816	18.1	80.4
1/19/19 16:37	0	6.816	18	80.6
1/19/19 16:47	0	6.816	18	80.8
1/19/19 16:57	0	6.816	17.8	81
1/19/19 17:07	0	6.816	17.8	81.2
1/19/19 17:17	0	6.816	17.8	81.4
1/19/19 17:27	0	6.816	17.8	81.5
1/19/19 17:37	0	6.816	17.8	81.7
1/19/19 17:47	0	6.816	17.6	81.9
1/19/19 17:57	0	6.816	17.6	82.1
1/19/19 18:07	0	6.816	17.6	82.2
1/19/19 18:17	0	6.816	17.8	82.4
1/19/19 18:27	0	6.816	17.8	82.6
1/19/19 18:37	0	6.816	17.8	82.8
1/19/19 18:47	0	6.816	17.8	83
1/19/19 18:57	0	6.816	18	83.1
1/19/19 19:07	0	6.816	18	83.3
1/19/19 19:17	0	6.816	18	83.4
1/19/19 19:27	0	6.816	18.1	83.6
1/19/19 19:37	0	6.816	18.1	83.7
1/19/19 19:47	0	6.816	18.1	83.9
1/19/19 19:57	0	6.816	18.1	84
1/19/19 20:07	0	6.816	18.3	84.2

West Monitoring Station

Time Stamp	H ₂ S (PPB)	Battery (Volts)	Temperature (°F)	Humidity (%)
1/19/19 20:17	0	6.816	18.3	84.3
1/19/19 20:27	0	6.816	18.5	84.4
1/19/19 20:37	0	6.816	18.5	84.5
1/19/19 20:47	0	6.816	18.5	84.7
1/19/19 20:57	0	6.816	18.7	84.8
1/19/19 21:07	0	6.816	18.7	84.9
1/19/19 21:17	0	6.816	18.7	85
1/19/19 21:27	0	6.816	18.9	85.1
1/19/19 21:37	0	6.816	18.9	85.2
1/19/19 21:47	0	6.816	18.9	85.3
1/19/19 21:57	0	6.816	18.9	85.4
1/19/19 22:07	0	6.816	18.9	85.4
1/19/19 22:17	0	6.816	19	85.5
1/19/19 22:27	0	6.816	19	85.5
1/19/19 22:37	0	6.816	19.2	85.7
1/19/19 22:47	0	6.816	19.2	85.8
1/19/19 22:57	0	6.816	19.2	86
1/19/19 23:07	0	6.816	19.4	86.1
1/19/19 23:17	0	6.816	19.6	86.3
1/19/19 23:27	0	6.825	19.6	86.4
1/19/19 23:37	0	6.825	19.8	86.6
1/19/19 23:47	0	6.825	19.9	86.7
1/19/19 23:57	0	6.825	19.9	86.9
1/20/19 0:07	0	6.825	20.1	87
1/20/19 0:17	0	6.825	20.3	87.1
1/20/19 0:27	0	6.825	20.3	87.2
1/20/19 0:37	0	6.825	20.5	87.3
1/20/19 0:47	0	6.825	20.5	87.4
1/20/19 0:57	0	6.825	20.7	87.5
1/20/19 1:07	0	6.825	20.7	87.6
1/20/19 1:17	0	6.825	20.8	87.6
1/20/19 1:27	0	6.825	20.8	87.6
1/20/19 1:37	0	6.825	20.8	87.6
1/20/19 1:47	0	6.825	20.7	87.4
1/20/19 1:57	0	6.825	20.3	87.2
1/20/19 2:07	0	6.825	20.1	87
1/20/19 2:17	0	6.825	19.9	86.8
1/20/19 2:27	0	6.825	19.8	86.7
1/20/19 2:37	0	6.825	19.6	86.6
1/20/19 2:47	0	6.825	19.4	86.5
1/20/19 2:57	0	6.825	19.4	86.4
1/20/19 3:07	0	6.816	19.2	86.4
1/20/19 3:17	0	6.816	19.2	86.4
1/20/19 3:27	0	6.816	19	86.3
1/20/19 3:37	0	6.816	19	86.3
1/20/19 3:47	0	6.816	18.9	86.2
1/20/19 3:57	0	6.816	18.9	86.2
1/20/19 4:07	0	6.816	18.7	86.1
1/20/19 4:17	0	6.816	18.7	86.1
1/20/19 4:27	0	6.816	18.7	86.1
1/20/19 4:37	0	6.816	18.7	86.1
1/20/19 4:47	0	6.816	18.5	86.1
1/20/19 4:57	0	6.816	18.5	86.1
1/20/19 5:07	0	6.816	18.5	86.1
1/20/19 5:17	0	6.816	18.5	86
1/20/19 5:27	0	6.816	18.3	85.9
1/20/19 5:37	0	6.816	18.1	85.9
1/20/19 5:47	0	6.816	18	85.8
1/20/19 5:57	0	6.816	17.6	85.5
1/20/19 6:07	0	6.816	17.1	85.3

West Monitoring Station

Time Stamp	H ₂ S (PPB)	Battery (Volts)	Temperature (°F)	Humidity (%)
1/20/19 6:17	0	6.816	16.7	85.1
1/20/19 6:27	0	6.816	16.2	84.9
1/20/19 6:37	0	6.816	15.8	84.7
1/20/19 6:47	0	6.816	15.3	84.5
1/20/19 6:57	0	6.807	14.7	84.2
1/20/19 7:07	0	6.807	14	83.9
1/20/19 7:17	0	6.807	13.1	83.5
1/20/19 7:27	0	6.807	12.2	83.1
1/20/19 7:37	0	6.807	11.7	82.7
1/20/19 7:47	0	6.807	11.1	82.5
1/20/19 7:57	0	6.807	10.8	82.3
1/20/19 8:07	0	6.798	10.2	82.1
1/20/19 8:17	0	6.798	10	82
1/20/19 8:27	0	6.798	9.9	82
1/20/19 8:37	0	6.798	9.7	81.9
1/20/19 8:47	0	6.798	9.5	81.9
1/20/19 8:57	0	6.798	9.5	81.9
1/20/19 9:07	0	6.798	9.5	81.9
1/20/19 9:17	0	6.798	9.7	81.9
1/20/19 9:27	0	6.798	9.9	81.8
1/20/19 9:37	0	6.798	9.9	81.8
1/20/19 9:47	0	6.798	10	81.7
1/20/19 9:57	0	6.798	10.4	81.7
1/20/19 10:07	0	6.798	10.8	81.8
1/20/19 10:17	0	6.798	11.1	81.7
1/20/19 10:27	0	6.807	11.5	81.5
1/20/19 10:37	0	6.807	12	81.2
1/20/19 10:47	0	6.807	12.6	80.9
1/20/19 10:57	0	6.807	13.1	80.6
1/20/19 11:07	0	6.807	13.3	80.1
1/20/19 11:17	0	6.807	13.3	79.6
1/20/19 11:27	0	6.807	13.3	79.1
1/20/19 11:37	0	6.807	12.9	78.6
1/20/19 11:47	0	6.807	12.7	78.3
1/20/19 11:57	0	6.807	13.1	78.2
1/20/19 12:07	0	6.807	13.5	78.1
1/20/19 12:17	0	6.807	13.6	78
1/20/19 12:27	0	6.807	14.2	77.9
1/20/19 12:37	0	6.807	14.5	77.7
1/20/19 12:47	0	6.807	14.9	77.2
1/20/19 12:57	0	6.807	15.3	76.6
1/20/19 13:07	0	6.807	15.4	76
1/20/19 13:17	0	6.807	15.4	75.4
1/20/19 13:27	0	6.807	15.3	74.9
1/20/19 13:37	0	6.807	15.3	74.7
1/20/19 13:47	0	6.807	15.4	74.5
1/20/19 13:57	0	6.807	15.6	74.3
1/20/19 14:07	0	6.807	15.6	74.2
1/20/19 14:17	0	6.807	15.6	74.1
1/20/19 14:27	0	6.807	15.4	74.2
1/20/19 14:37	0	6.807	15.4	74.2
1/20/19 14:47	0	6.807	15.6	74.2
1/20/19 14:57	0	6.807	15.8	74.3
1/20/19 15:07	0	6.807	15.8	74.4
1/20/19 15:17	0	6.807	15.6	74.4
1/20/19 15:27	0	6.807	15.4	74.3
1/20/19 15:37	0	6.807	15.1	74.1
1/20/19 15:47	0	6.807	14.7	73.9
1/20/19 15:57	0	6.807	14.2	73.6
1/20/19 16:07	0	6.807	13.8	73.6

West Monitoring Station

Time Stamp	H ₂ S (PPB)	Battery (Volts)	Temperature (°F)	Humidity (%)
1/20/19 16:17	0	6.807	13.3	73.6
1/20/19 16:27	0	6.807	12.9	73.7
1/20/19 16:37	0	6.807	12.6	73.8
1/20/19 16:47	0	6.807	12	74
1/20/19 16:57	0	6.807	11.7	74.3
1/20/19 17:07	0	6.807	11.5	74.6
1/20/19 17:17	0	6.807	11.1	74.9
1/20/19 17:27	0	6.807	10.9	75.3
1/20/19 17:37	0	6.798	10.8	75.7
1/20/19 17:47	0	6.798	10.6	76.2
1/20/19 17:57	0	6.798	10.4	76.6
1/20/19 18:07	0	6.798	10.2	77
1/20/19 18:17	0	6.798	10	77.4
1/20/19 18:27	0	6.798	9.9	77.8
1/20/19 18:37	0	6.798	9.9	78.2
1/20/19 18:47	0	6.798	9.7	78.5
1/20/19 18:57	0	6.798	9.5	78.8
1/20/19 19:07	0	6.798	9.5	79.1
1/20/19 19:17	0	6.798	9.3	79.3
1/20/19 19:27	0	6.798	9.1	79.5
1/20/19 19:37	0	6.798	9.1	79.7
1/20/19 19:47	0	6.798	9	79.8
1/20/19 19:57	0	6.798	8.8	79.9
1/20/19 20:07	0	6.798	8.6	80.1
1/20/19 20:17	0	6.798	8.6	80.2
1/20/19 20:27	0	6.798	8.4	80.3
1/20/19 20:37	0	6.798	8.2	80.4
1/20/19 20:47	0	6.798	8.1	80.4
1/20/19 20:57	0	6.798	7.9	80.4
1/20/19 21:07	0	6.798	7.7	80.4
1/20/19 21:17	0	6.798	7.5	80.4
1/20/19 21:27	0	6.798	7.3	80.4
1/20/19 21:37	0	6.798	7	80.3
1/20/19 21:47	0	6.798	6.6	80.2
1/20/19 21:57	0	6.798	6.3	80.2
1/20/19 22:07	0	6.798	6.1	80.1
1/20/19 22:17	0	6.798	5.7	80.1
1/20/19 22:27	0	6.798	5.5	80.1
1/20/19 22:37	0	6.79	5.4	80.1
1/20/19 22:47	0	6.79	5	80.1
1/20/19 22:57	0	6.79	4.8	80
1/20/19 23:07	0	6.79	4.6	80
1/20/19 23:17	0	6.79	4.3	79.9
1/20/19 23:27	0	6.79	4.1	79.9
1/20/19 23:37	0	6.79	3.9	79.8
1/20/19 23:47	0	6.79	3.6	79.7
1/20/19 23:57	0	6.79	3.2	79.5
1/21/19 0:07	0	6.79	2.8	79.3
1/21/19 0:17	0	6.79	2.5	79.2
1/21/19 0:27	0	6.79	2.3	79.1
1/21/19 0:37	0	6.79	1.9	79
1/21/19 0:47	0	6.79	1.8	78.9
1/21/19 0:57	0	6.79	1.4	78.7
1/21/19 1:07	0	6.79	1	78.6
1/21/19 1:17	0	6.79	0.9	78.5
1/21/19 1:27	0	6.79	0.5	78.4
1/21/19 1:37	0	6.79	0.3	78.3
1/21/19 1:47	0	6.79	0	78.3
1/21/19 1:57	0	6.79	-0.2	78.3
1/21/19 2:07	0	6.79	-0.2	78.3

West Monitoring Station

Time Stamp	H ₂ S (PPB)	Battery (Volts)	Temperature (°F)	Humidity (%)
1/21/19 2:17	0	6.79	-0.4	78.4
1/21/19 2:27	0	6.79	-0.4	78.4
1/21/19 2:37	0	6.79	-0.6	78.5
1/21/19 2:47	0	6.79	-0.6	78.6
1/21/19 2:57	0	6.79	-0.6	78.7
1/21/19 3:07	0	6.79	-0.8	78.8
1/21/19 3:17	0	6.79	-0.8	78.9
1/21/19 3:27	0	6.79	-0.8	78.9
1/21/19 3:37	0	6.79	-0.8	79.1
1/21/19 3:47	0	6.79	-0.8	79.2
1/21/19 3:57	0	6.79	-0.8	79.3
1/21/19 4:07	0	6.79	-0.6	79.4
1/21/19 4:17	0	6.79	-0.6	79.5
1/21/19 4:27	0	6.79	-0.6	79.5
1/21/19 4:37	0	6.79	-0.6	79.6
1/21/19 4:47	0	6.79	-0.4	79.7
1/21/19 4:57	0	6.79	-0.4	79.8
1/21/19 5:07	0	6.79	-0.4	79.9
1/21/19 5:17	0	6.79	-0.2	80
1/21/19 5:27	0	6.79	-0.2	80.1
1/21/19 5:37	0	6.79	-0.2	80.1
1/21/19 5:47	0	6.79	0	80.2
1/21/19 5:57	0	6.79	0	80.3
1/21/19 6:07	0	6.79	0.1	80.4
1/21/19 6:17	0	6.79	0.1	80.6
1/21/19 6:27	0	6.79	0.3	80.7
1/21/19 6:37	0	6.79	0.3	80.8
1/21/19 6:47	0	6.79	0.5	80.9
1/21/19 6:57	0	6.79	0.5	81
1/21/19 7:07	0	6.79	0.7	81.1
1/21/19 7:17	0	6.79	0.9	81.2
1/21/19 7:27	0	6.79	0.9	81.3
1/21/19 7:37	0	6.79	1	81.4
1/21/19 7:47	0	6.79	1	81.5
1/21/19 7:57	0	6.79	1.2	81.5
1/21/19 8:07	0	6.79	1.4	81.6
1/21/19 8:17	0	6.79	1.6	81.7
1/21/19 8:27	0	6.79	1.9	81.7
1/21/19 8:37	0	6.79	2.1	81.8
1/21/19 8:47	0	6.79	2.5	81.8
1/21/19 8:57	0	6.79	2.8	81.8
1/21/19 9:07	0	6.79	3	81.8
1/21/19 9:17	0	6.79	3.4	81.7
1/21/19 9:27	0	6.798	3.7	81.6
1/21/19 9:37	0	6.798	4.1	81.5
1/21/19 9:47	0	6.798	4.6	81.3
1/21/19 9:57	0	6.798	5.2	81
1/21/19 10:07	0	6.798	5.5	80.7
1/21/19 10:17	0	6.798	5.9	80.2
1/21/19 10:27	0	6.798	6.6	79.9
1/21/19 10:37	0	6.798	7.2	79.5
1/21/19 10:47	0	6.798	7.5	79
1/21/19 10:57	0	6.798	8.1	78.6
1/21/19 11:07	0	6.798	8.6	78.1
1/21/19 11:17	0	6.798	8.8	77.8
1/21/19 11:27	0	6.807	9.1	77.4
1/21/19 11:37	0	6.807	9.7	77.1
1/21/19 11:47	0	6.807	10	76.7
1/21/19 11:57	0	6.807	10.6	76.2
1/21/19 12:07	0	6.807	11.3	75.6

West Monitoring Station

Time Stamp	H ₂ S (PPB)	Battery (Volts)	Temperature (°F)	Humidity (%)
1/21/19 12:17	0	6.807	11.7	75
1/21/19 12:27	0	6.807	12.2	74.5
1/21/19 12:37	0	6.807	12.4	73.8
1/21/19 12:47	0	6.807	12.4	73.3
1/21/19 12:57	0	6.807	12.2	72.7
1/21/19 13:07	0	6.807	12.4	72.1
1/21/19 13:17	0	6.807	13.1	71.6
1/21/19 13:27	0	6.807	13.5	71.1
1/21/19 13:37	0	6.816	14	70.4
1/21/19 13:47	0	6.816	14.4	69.8
1/21/19 13:57	0	6.816	14.7	69.2
1/21/19 14:07	0	6.816	15.3	68.5
1/21/19 14:17	0	6.816	15.4	68.1
1/21/19 14:27	0	6.816	15.1	67.6
1/21/19 14:37	0	6.816	14.9	67.2
1/21/19 14:47	0	6.816	14.7	67
1/21/19 14:57	0	6.816	14.7	66.9
1/21/19 15:07	0	6.816	14.5	66.9
1/21/19 15:17	0	6.816	14.4	66.9
1/21/19 15:27	0	6.816	14.2	67
1/21/19 15:37	0	6.816	13.8	67
1/21/19 15:47	0	6.816	13.5	67.1
1/21/19 15:57	0	6.816	13.1	67.3
1/21/19 16:07	0	6.816	12.7	67.6
1/21/19 16:17	0	6.816	12.2	68.2
1/21/19 16:27	0	6.816	12	68.8
1/21/19 16:37	0	6.816	11.7	69.5
1/21/19 16:47	0	6.816	11.5	70.1
1/21/19 16:57	0	6.816	11.3	70.7
1/21/19 17:07	0	6.816	11.1	71.2
1/21/19 17:17	0	6.807	10.9	71.6
1/21/19 17:27	0	6.807	10.9	72
1/21/19 17:37	0	6.807	10.8	72.5
1/21/19 17:47	0	6.807	10.6	72.9
1/21/19 17:57	0	6.807	10.6	73.3
1/21/19 18:07	0	6.807	10.6	73.6
1/21/19 18:17	0	6.807	10.4	73.9
1/21/19 18:27	0	6.807	10.2	74.2
1/21/19 18:37	0	6.807	9.9	74.4
1/21/19 18:47	0	6.807	9.7	74.6
1/21/19 18:57	0	6.807	9.5	74.8
1/21/19 19:07	0	6.807	9.3	74.9
1/21/19 19:17	0	6.807	9.1	75
1/21/19 19:27	0	6.807	9.1	75
1/21/19 19:37	0	6.807	9	75
1/21/19 19:47	0	6.807	9	74.9
1/21/19 19:57	0	6.807	8.8	74.9
1/21/19 20:07	0	6.807	8.8	74.8
1/21/19 20:17	0	6.807	8.6	74.9
1/21/19 20:27	0	6.807	8.6	74.9
1/21/19 20:37	0	6.807	8.6	75
1/21/19 20:47	0	6.807	8.4	75.1
1/21/19 20:57	0	6.807	8.4	75.2
1/21/19 21:07	0	6.807	8.2	75.4
1/21/19 21:17	0	6.798	8.2	75.7
1/21/19 21:27	0	6.798	8.2	76
1/21/19 21:37	0	6.807	8.2	76.4
1/21/19 21:47	0	6.798	8.2	76.6
1/21/19 21:57	0	6.798	8.2	76.9
1/21/19 22:07	0	6.798	8.2	77.1

West Monitoring Station

Time Stamp	H ₂ S (PPB)	Battery (Volts)	Temperature (°F)	Humidity (%)
1/21/19 22:17	0	6.798	8.2	77.4
1/21/19 22:27	0	6.807	8.2	77.8
1/21/19 22:37	0	6.807	8.4	78.2
1/21/19 22:47	0	6.807	8.8	78.6
1/21/19 22:57	0	6.807	9	79
1/21/19 23:07	0	6.807	9.1	79.3
1/21/19 23:17	0	6.807	9.3	79.7
1/21/19 23:27	0	6.807	9.5	80
1/21/19 23:37	0	6.807	9.7	80.2
1/21/19 23:47	0	6.807	9.7	80.4
1/21/19 23:57	0	6.807	9.9	80.6
1/22/19 0:07	0	6.807	9.9	80.8
1/22/19 0:17	0	6.807	9.9	80.9
1/22/19 0:27	0	6.807	9.9	81
1/22/19 0:37	0	6.807	9.9	81.1
1/22/19 0:47	0	6.807	9.9	81.2
1/22/19 0:57	0	6.807	9.9	81.3
1/22/19 1:07	0	6.807	10	81.5
1/22/19 1:17	0	6.807	10	81.6
1/22/19 1:27	0	6.807	10.2	81.7
1/22/19 1:37	0	6.807	10.2	81.8
1/22/19 1:47	0	6.807	10.4	81.9
1/22/19 1:57	0	6.807	10.4	82.1
1/22/19 2:07	0	6.807	10.6	82.1
1/22/19 2:17	0	6.807	10.8	82.2
1/22/19 2:27	0	6.807	10.8	82.4
1/22/19 2:37	0	6.807	10.9	82.4
1/22/19 2:47	0	6.807	10.9	82.5
1/22/19 2:57	0	6.807	11.1	82.6
1/22/19 3:07	0	6.807	11.1	82.6
1/22/19 3:17	0	6.807	11.1	82.6
1/22/19 3:27	0	6.807	11.1	82.6
1/22/19 3:37	0	6.807	11.3	82.6
1/22/19 3:47	0	6.807	11.3	82.6
1/22/19 3:57	0	6.807	11.3	82.5
1/22/19 4:07	0	6.807	11.3	82.5
1/22/19 4:17	0	6.807	11.3	82.5
1/22/19 4:27	0	6.807	11.3	82.4
1/22/19 4:37	0	6.807	11.3	82.4
1/22/19 4:47	0	6.807	11.3	82.3
1/22/19 4:57	0	6.807	11.3	82.3
1/22/19 5:07	0	6.807	11.3	82.3
1/22/19 5:17	0	6.807	11.1	82.3
1/22/19 5:27	0	6.807	11.1	82.4
1/22/19 5:37	0	6.807	10.9	82.4
1/22/19 5:47	0	6.807	10.9	82.4
1/22/19 5:57	0	6.807	10.9	82.4
1/22/19 6:07	0	6.807	10.9	82.5
1/22/19 6:17	0	6.807	10.9	82.5
1/22/19 6:27	0	6.807	10.9	82.5
1/22/19 6:37	0	6.807	10.9	82.6
1/22/19 6:47	0	6.807	10.8	82.6
1/22/19 6:57	0	6.807	10.8	82.6
1/22/19 7:07	0	6.807	10.6	82.6
1/22/19 7:17	0	6.807	10.6	82.6
1/22/19 7:27	0	6.807	10.4	82.6
1/22/19 7:37	0	6.807	10.2	82.5
1/22/19 7:47	0	6.807	10	82.4
1/22/19 7:57	0	6.807	9.7	82.4
1/22/19 8:07	0	6.807	9.3	82.2

West Monitoring Station

Time Stamp	H ₂ S (PPB)	Battery (Volts)	Temperature (°F)	Humidity (%)
1/22/19 8:17	0	6.807	8.8	82.1
1/22/19 8:27	0	6.807	8.4	81.9
1/22/19 8:37	0	6.798	8.1	81.8
1/22/19 8:47	0	6.798	7.9	81.6
1/22/19 8:57	0	6.798	8.1	81.6
1/22/19 9:07	0	6.798	8.6	81.8
1/22/19 9:17	0	6.798	9.5	82.1
1/22/19 9:27	0	6.798	10.4	82.3
1/22/19 9:37	0	6.807	11.5	82.3
1/22/19 9:47	0	6.807	12.7	82.2
1/22/19 9:57	0	6.807	13.8	81.9
1/22/19 10:07	0	6.807	14.7	81.4
1/22/19 10:17	0	6.816	15.8	80.7
1/22/19 10:27	0	6.816	16.9	79.8
1/22/19 10:37	0	6.816	17.4	78.7
1/22/19 10:47	0	6.816	18	77.6
1/22/19 10:57	0	6.816	18.7	76.5
1/22/19 11:07	0	6.825	19.4	75.5
1/22/19 11:17	0	6.825	20.3	74.5
1/22/19 11:27	0	6.825	21.6	73.6
1/22/19 11:37	0	6.825	22.5	72.5
1/22/19 11:47	0	6.825	23.5	71.3
1/22/19 11:57	0	6.825	23.7	69.9
1/22/19 12:07	0	6.833	23.9	68.8
1/22/19 12:17	0	6.833	24.1	67.8
1/22/19 12:27	0	6.833	24.3	66.7
1/22/19 12:37	0	6.833	24.4	65.8
1/22/19 12:47	0	6.833	24.8	64.9
1/22/19 12:57	0	6.833	25.3	64.2
1/22/19 13:07	0	6.833	25.9	63.5
1/22/19 13:17	0	6.833	26.2	62.6
1/22/19 13:27	0	6.833	26.6	61.6
1/22/19 13:37	0	6.833	26.6	60.6
1/22/19 13:47	0	6.833	26.6	59.7
1/22/19 13:57	0	6.833	26.6	59.4
1/22/19 14:07	0	6.833	26.6	59.2
1/22/19 14:17	0	6.833	26.4	58.9
1/22/19 14:27	0	6.842	26.2	59
1/22/19 14:37	0	6.833	25.7	59
1/22/19 14:47	0	6.833	25.5	59.1
1/22/19 14:57	0	6.842	25.2	58.9
1/22/19 15:07	0	6.833	25	59
1/22/19 15:17	0	6.842	24.8	59.1
1/22/19 15:27	0	6.833	24.8	59.2
1/22/19 15:37	0	6.833	24.6	59.4
1/22/19 15:47	0	6.833	24.4	59.6
1/22/19 15:57	0	6.833	24.4	59.7
1/22/19 16:07	0	6.833	24.4	59.9
1/22/19 16:17	0	6.833	24.4	60.3
1/22/19 16:27	0	6.833	24.4	60.6
1/22/19 16:37	0	6.833	24.3	60
1/22/19 16:47	0	6.833	24.1	59.5
1/22/19 16:57	0	6.833	23.9	59.1
1/22/19 17:07	0	6.833	23.7	58.8
1/22/19 17:17	0	6.833	23.4	58.7
1/22/19 17:27	0	6.833	23.4	58.7
1/22/19 17:37	0	6.833	23.2	58.5
1/22/19 17:47	0	6.833	23.2	58.4
1/22/19 17:57	0	6.833	23.2	58.3
1/22/19 18:07	0	6.833	23	58.2

West Monitoring Station

Time Stamp	H ₂ S (PPB)	Battery (Volts)	Temperature (°F)	Humidity (%)
1/22/19 18:17	0	6.833	22.8	58.1
1/22/19 18:27	0	6.833	22.5	58.2
1/22/19 18:37	0	6.833	22.3	58.2
1/22/19 18:47	0	6.833	22.1	58.2
1/22/19 18:57	0	6.833	21.7	58.3
1/22/19 19:07	0	6.833	21.4	58.4
1/22/19 19:17	0	6.833	21.2	58.5
1/22/19 19:27	0	6.833	20.8	58.8
1/22/19 19:37	0	6.833	20.5	59
1/22/19 19:47	0	6.833	20.3	59.4
1/22/19 19:57	0	6.833	19.9	59.6
1/22/19 20:07	0	6.833	19.8	59.8
1/22/19 20:17	0	6.833	19.6	60.2
1/22/19 20:27	0	6.825	19.6	60.6
1/22/19 20:37	0	6.825	19.6	60.8
1/22/19 20:47	0	6.825	19.6	60.9
1/22/19 20:57	0	6.825	19.6	61.2
1/22/19 21:07	0	6.825	19.8	61.4
1/22/19 21:17	0	6.825	19.9	61.8
1/22/19 21:27	0	6.825	19.9	62.3
1/22/19 21:37	0	6.825	19.9	63
1/22/19 21:47	0	6.825	20.1	63.1
1/22/19 21:57	0	6.825	20.5	63.2
1/22/19 22:07	0	6.825	21	63.6
1/22/19 22:17	0	6.833	21.6	63.9
1/22/19 22:27	0	6.833	22.3	63.5
1/22/19 22:37	0	6.833	22.8	62.9
1/22/19 22:47	0	6.833	23.2	62.4
1/22/19 22:57	0	6.833	23.7	62.3
1/22/19 23:07	0	6.833	24.1	61.8
1/22/19 23:17	0	6.833	24.4	61.5
1/22/19 23:27	0	6.833	24.8	61.1
1/22/19 23:37	0	6.833	25.2	60.6
1/22/19 23:47	0	6.833	25.5	60.4
1/22/19 23:57	0	6.833	25.7	60.2

North Monitoring Station

Time Stamp	H ₂ S (PPB)	Battery (Volts)	Temperature (°F)	Humidity (%)
1/9/2019 0:01	0	6.842	42.1	95.2
1/9/2019 0:11	0	6.842	42.1	95.2
1/9/2019 0:21	0	6.842	42.1	95.1
1/9/2019 0:31	0	6.842	41.9	94.9
1/9/2019 0:41	0	6.842	41.7	94.7
1/9/2019 0:51	0	6.842	41.4	94.4
1/9/2019 1:01	0	6.842	41.0	94.0
1/9/2019 1:11	0	6.842	40.5	93.7
1/9/2019 1:21	0	6.842	40.1	93.3
1/9/2019 1:31	0	6.842	39.7	93.0
1/9/2019 1:41	0	6.842	39.4	92.7
1/9/2019 1:51	0	6.842	39.0	92.5
1/9/2019 2:01	0	6.842	38.7	92.3
1/9/2019 2:11	0	6.842	38.1	92.0
1/9/2019 2:21	0	6.842	37.8	91.8
1/9/2019 2:31	0	6.842	37.4	91.7
1/9/2019 2:41	0	6.833	37.2	91.7
1/9/2019 2:51	0	6.833	37.0	91.7
1/9/2019 3:01	0	6.833	36.9	91.8
1/9/2019 3:11	0	6.833	36.7	91.9
1/9/2019 3:21	0	6.833	36.5	92.0
1/9/2019 3:31	0	6.833	36.5	92.2
1/9/2019 3:41	0	6.833	36.3	92.2
1/9/2019 3:51	0	6.833	36.3	92.3
1/9/2019 4:01	0	6.833	36.1	92.4
1/9/2019 4:11	0	6.833	36.1	92.5
1/9/2019 4:21	0	6.833	36.1	92.7
1/9/2019 4:31	0	6.833	36.1	92.8
1/9/2019 4:41	0	6.833	36.3	93.0
1/9/2019 4:51	0	6.833	36.3	93.1
1/9/2019 5:01	0	6.833	36.3	93.1
1/9/2019 5:11	0	6.833	36.3	93.1
1/9/2019 5:21	0	6.833	36.3	93.1
1/9/2019 5:31	0	6.833	36.3	93.1
1/9/2019 5:41	0	6.833	36.3	93.1
1/9/2019 5:51	0	6.833	36.3	93.1
1/9/2019 6:01	0	6.833	36.1	93.0
1/9/2019 6:11	0	6.833	36.1	92.8
1/9/2019 6:21	0	6.833	35.8	92.5
1/9/2019 6:31	0	6.833	35.6	92.4
1/9/2019 6:41	0	6.833	35.4	92.5
1/9/2019 6:51	0	6.833	35.4	92.6
1/9/2019 7:01	0	6.833	35.4	92.7
1/9/2019 7:11	0	6.833	35.2	92.6
1/9/2019 7:21	0	6.833	35.1	92.3
1/9/2019 7:31	0	6.833	34.9	91.9
1/9/2019 7:41	0	6.833	34.5	91.5
1/9/2019 7:51	0	6.833	34.3	91.1
1/9/2019 8:01	0	6.833	34.2	90.8
1/9/2019 8:11	0	6.833	34.0	90.6
1/9/2019 8:21	0	6.833	33.8	90.4
1/9/2019 8:31	0	6.825	33.8	89.9
1/9/2019 8:41	0	6.825	33.6	89.4

North Monitoring Station

Time Stamp	H ₂ S (PPB)	Battery (Volts)	Temperature (°F)	Humidity (%)
1/9/2019 8:51	0	6.833	33.6	89.0
1/9/2019 9:01	0	6.833	33.6	88.6
1/9/2019 9:11	0	6.825	33.6	88.2
1/9/2019 9:21	0	6.825	33.8	87.9
1/9/2019 9:31	0	6.825	33.8	87.5
1/9/2019 9:41	0	6.825	33.8	87.2
1/9/2019 9:51	0	6.825	34.0	86.7
1/9/2019 10:01	0	6.825	34.0	86.2
1/9/2019 10:11	0	6.833	34.2	85.8
1/9/2019 10:21	0	6.825	34.3	85.5
1/9/2019 10:31	0	6.825	34.5	85.3
1/9/2019 10:41	0	6.833	34.7	84.8
1/9/2019 10:51	0	6.833	34.9	84.5
1/9/2019 11:01	0	6.833	35.1	84.2
1/9/2019 11:11	0	6.833	35.1	83.9
1/9/2019 11:21	0	6.833	34.9	83.6
1/9/2019 11:31	0	6.833	34.9	83.4
1/9/2019 11:41	0	6.833	34.7	83.1
1/9/2019 11:51	0	6.833	35.1	82.8
1/9/2019 12:01	0	6.833	35.2	82.2
1/9/2019 12:11	0	6.833	35.2	81.7
1/9/2019 12:21	0	6.833	35.2	81.4
1/9/2019 12:31	0	6.833	35.1	81.2
1/9/2019 12:41	0	6.833	35.1	80.8
1/9/2019 12:51	0	6.833	34.9	80.5
1/9/2019 13:01	0	6.833	34.7	80.1
1/9/2019 13:11	0	6.833	34.5	79.8
1/9/2019 13:21	0	6.833	34.5	79.4
1/9/2019 13:31	0	6.833	34.3	79.2
1/9/2019 13:41	0	6.833	34.3	79.2
1/9/2019 13:51	0	6.833	34.7	79.1
1/9/2019 14:01	0	6.833	35.1	78.7
1/9/2019 14:11	0	6.833	35.1	78.0
1/9/2019 14:21	0	6.833	35.2	77.1
1/9/2019 14:31	0	6.833	35.1	76.4
1/9/2019 14:41	0	6.833	35.1	76.0
1/9/2019 14:51	0	6.833	35.1	75.8
1/9/2019 15:01	0	6.833	35.1	75.8
1/9/2019 15:11	0	6.833	35.4	75.7
1/9/2019 15:21	0	6.833	35.2	75.4
1/9/2019 15:31	0	6.833	35.1	75.3
1/9/2019 15:41	0	6.833	34.5	75.4
1/9/2019 15:51	0	6.833	34.0	75.6
1/9/2019 16:01	0	6.833	33.6	75.8
1/9/2019 16:11	0	6.833	33.4	76.0
1/9/2019 16:21	0	6.825	33.1	76.6
1/9/2019 16:31	0	6.825	32.5	77.4
1/9/2019 16:41	0	6.825	32.2	77.9
1/9/2019 16:51	0	6.825	32.0	78.4
1/9/2019 17:01	0	6.825	31.6	79.0
1/9/2019 17:11	0	6.825	31.3	79.6
1/9/2019 17:21	0	6.825	31.1	80.2
1/9/2019 17:31	0	6.825	30.7	80.7

North Monitoring Station

Time Stamp	H ₂ S (PPB)	Battery (Volts)	Temperature (°F)	Humidity (%)
1/9/2019 17:41	0	6.825	30.6	81.1
1/9/2019 17:51	0	6.825	30.2	81.4
1/9/2019 18:01	0	6.825	30.2	81.5
1/9/2019 18:11	0	6.825	30.2	81.7
1/9/2019 18:21	0	6.825	30.0	81.7
1/9/2019 18:31	0	6.825	30.0	81.5
1/9/2019 18:41	0	6.825	30.0	81.2
1/9/2019 18:51	0	6.825	29.8	80.6
1/9/2019 19:01	0	6.825	29.8	80.0
1/9/2019 19:11	0	6.825	29.8	80.0
1/9/2019 19:21	0	6.825	29.7	80.1
1/9/2019 19:31	0	6.816	29.5	80.2
1/9/2019 19:41	0	6.825	29.3	80.3
1/9/2019 19:51	0	6.816	29.1	80.4
1/9/2019 20:01	0	6.816	29.1	80.6
1/9/2019 20:11	0	6.816	29.1	80.8
1/9/2019 20:21	0	6.816	29.1	81.0
1/9/2019 20:31	0	6.816	28.9	81.3
1/9/2019 20:41	0	6.816	28.8	81.7
1/9/2019 20:51	0	6.816	28.8	82.1
1/9/2019 21:01	0	6.816	28.6	82.5
1/9/2019 21:11	0	6.816	28.4	82.7
1/9/2019 21:21	0	6.816	28.4	83.0
1/9/2019 21:31	0	6.816	28.4	83.3
1/9/2019 21:41	0	6.816	28.2	83.5
1/9/2019 21:51	0	6.816	28.0	83.8
1/9/2019 22:01	0	6.816	28.0	84.1
1/9/2019 22:11	0	6.816	28.0	84.3
1/9/2019 22:21	0	6.816	27.9	84.6
1/9/2019 22:31	0	6.816	27.9	84.8
1/9/2019 22:41	0	6.816	27.7	85.1
1/9/2019 22:51	0	6.816	27.5	85.2
1/9/2019 23:01	0	6.816	27.3	85.4
1/9/2019 23:11	0	6.816	27.3	85.4
1/9/2019 23:21	0	6.816	27.1	85.4
1/9/2019 23:31	0	6.816	27.0	85.4
1/9/2019 23:41	0	6.816	26.8	85.4
1/9/2019 23:51	0	6.816	26.8	85.4
1/10/2019 0:01	0	6.816	26.6	85.5
1/10/2019 0:11	0	6.816	26.4	85.7
1/10/2019 0:21	0	6.816	26.2	85.7
1/10/2019 0:31	0	6.816	26.2	85.8
1/10/2019 0:41	0	6.816	26.1	85.8
1/10/2019 0:51	0	6.816	26.1	85.8
1/10/2019 1:01	0	6.816	25.9	86.0
1/10/2019 1:11	0	6.816	25.9	86.2
1/10/2019 1:21	0	6.816	25.9	86.3
1/10/2019 1:31	0	6.816	25.9	86.3
1/10/2019 1:41	0	6.816	25.7	86.4
1/10/2019 1:51	0	6.807	25.7	86.4
1/10/2019 2:01	0	6.816	25.5	86.4
1/10/2019 2:11	0	6.807	25.5	86.3
1/10/2019 2:21	0	6.816	25.3	86.3

North Monitoring Station

Time Stamp	H ₂ S (PPB)	Battery (Volts)	Temperature (°F)	Humidity (%)
1/10/2019 2:31	0	6.807	25.3	86.3
1/10/2019 2:41	0	6.807	25.2	86.4
1/10/2019 2:51	0	6.807	25.2	86.5
1/10/2019 3:01	0	6.807	25.0	86.6
1/10/2019 3:11	0	6.807	25.0	86.7
1/10/2019 3:21	0	6.807	25.0	86.9
1/10/2019 3:31	0	6.807	25.0	87.0
1/10/2019 3:41	0	6.807	24.8	87.2
1/10/2019 3:51	0	6.807	24.8	87.4
1/10/2019 4:01	0	6.807	24.8	87.5
1/10/2019 4:11	0	6.807	24.8	87.5
1/10/2019 4:21	0	6.807	24.8	87.4
1/10/2019 4:31	0	6.807	24.8	87.4
1/10/2019 4:41	0	6.807	24.8	87.0
1/10/2019 4:51	0	6.807	24.8	86.6
1/10/2019 5:01	0	6.807	24.8	86.3
1/10/2019 5:11	0	6.807	24.6	86.0
1/10/2019 5:21	0	6.807	24.6	85.8
1/10/2019 5:31	0	6.807	24.6	85.6
1/10/2019 5:41	0	6.807	24.6	85.6
1/10/2019 5:51	0	6.807	24.6	85.5
1/10/2019 6:01	0	6.807	24.6	85.4
1/10/2019 6:11	0	6.807	24.6	85.4
1/10/2019 6:21	0	6.807	24.4	85.4
1/10/2019 6:31	0	6.807	24.4	85.5
1/10/2019 6:41	0	6.807	24.4	85.6
1/10/2019 6:51	0	6.807	24.4	85.8
1/10/2019 7:01	0	6.807	24.3	86.0
1/10/2019 7:11	0	6.807	24.3	86.1
1/10/2019 7:21	0	6.807	24.1	86.3
1/10/2019 7:31	0	6.807	24.1	86.4
1/10/2019 7:41	0	6.807	24.1	86.6
1/10/2019 7:51	0	6.807	23.9	86.7
1/10/2019 8:01	0	6.807	23.7	86.8
1/10/2019 8:11	0	6.807	23.7	86.8
1/10/2019 8:21	0	6.807	23.7	86.9
1/10/2019 8:31	0	6.807	23.7	87.0
1/10/2019 8:41	0	6.807	23.7	87.0
1/10/2019 8:51	0	6.807	23.9	87.0
1/10/2019 9:01	0	6.807	24.3	87.0
1/10/2019 9:11	0	6.807	24.4	86.8
1/10/2019 9:21	0	6.807	24.6	86.5
1/10/2019 9:31	0	6.807	24.8	86.3
1/10/2019 9:41	0	6.807	24.8	86.2
1/10/2019 9:51	0	6.807	25.0	85.9
1/10/2019 10:01	0	6.807	25.3	85.7
1/10/2019 10:11	0	6.807	25.9	85.4
1/10/2019 10:21	0	6.807	26.4	85.0
1/10/2019 10:31	0	6.807	26.6	84.4
1/10/2019 10:41	0	6.807	26.8	83.9
1/10/2019 10:51	0	6.807	27.0	83.2
1/10/2019 11:01	0	6.816	27.1	82.6
1/10/2019 11:11	0	6.816	27.3	82.1

North Monitoring Station

Time Stamp	H ₂ S (PPB)	Battery (Volts)	Temperature (°F)	Humidity (%)
1/10/2019 11:21	0	6.816	27.7	81.7
1/10/2019 11:31	0	6.816	28.0	81.3
1/10/2019 11:41	0	6.816	28.0	80.8
1/10/2019 11:51	0	6.816	28.2	80.3
1/10/2019 12:01	0	6.816	28.4	79.8
1/10/2019 12:11	0	6.816	28.6	79.2
1/10/2019 12:21	0	6.816	28.9	78.5
1/10/2019 12:31	0	6.816	29.1	77.8
1/10/2019 13:02	0	6.860	42.6	53.5
1/10/2019 13:12	0	6.877	40.5	53.5
1/10/2019 13:22	0	6.877	38.7	53.5
1/10/2019 13:32	0	6.877	37.2	53.8
1/10/2019 13:42	0	6.877	36.1	54.1
1/10/2019 13:52	0	6.877	35.2	54.5
1/10/2019 14:02	0	6.877	34.9	55.1
1/10/2019 14:12	0	6.877	35.1	55.4
1/10/2019 14:22	0	6.877	35.1	55.4
1/10/2019 14:32	0	6.877	34.5	55.4
1/10/2019 14:42	0	6.877	34.0	55.5
1/10/2019 14:52	0	6.877	33.1	55.7
1/10/2019 15:02	0	6.877	32.0	56.1
1/10/2019 15:12	0	6.869	31.3	56.7
1/10/2019 15:22	0	6.869	30.6	57.5
1/10/2019 15:32	0	6.869	30.0	58.3
1/10/2019 15:42	0	6.869	29.5	59.0
1/10/2019 15:52	0	6.869	28.9	59.7
1/10/2019 16:02	0	6.869	28.4	60.5
1/10/2019 16:12	0	6.869	28.0	61.1
1/10/2019 16:22	0	6.869	27.5	61.7
1/10/2019 16:32	0	6.869	27.0	62.2
1/10/2019 16:42	0	6.869	26.6	62.9
1/10/2019 16:52	0	6.869	26.2	63.5
1/10/2019 17:02	0	6.869	25.9	64.2
1/10/2019 17:12	0	6.869	25.7	64.9
1/10/2019 17:22	0	6.869	25.3	65.6
1/10/2019 17:32	0	6.860	25.2	66.1
1/10/2019 17:42	0	6.869	25.0	66.3
1/10/2019 17:52	0	6.860	24.6	66.7
1/10/2019 18:02	0	6.860	24.4	67.2
1/10/2019 18:12	0	6.860	24.3	67.6
1/10/2019 18:22	0	6.860	24.1	68.0
1/10/2019 18:32	0	6.860	23.7	68.3
1/10/2019 18:42	0	6.860	23.5	68.3
1/10/2019 18:52	0	6.860	23.2	68.4
1/10/2019 19:02	0	6.860	23.0	68.4
1/10/2019 19:12	0	6.860	22.8	68.6
1/10/2019 19:22	0	6.851	22.5	68.8
1/10/2019 19:32	0	6.851	22.3	69.2
1/10/2019 19:42	0	6.851	22.1	69.7
1/10/2019 19:52	0	6.851	21.9	70.1
1/10/2019 20:02	0	6.851	21.7	70.6
1/10/2019 20:12	0	6.851	21.7	70.9
1/10/2019 20:22	0	6.851	21.6	71.1

North Monitoring Station

Time Stamp	H ₂ S (PPB)	Battery (Volts)	Temperature (°F)	Humidity (%)
1/10/2019 20:32	0	6.851	21.2	71.2
1/10/2019 20:42	0	6.851	21.0	71.3
1/10/2019 20:52	0	6.842	20.7	71.3
1/10/2019 21:02	0	6.842	20.3	71.3
1/10/2019 21:12	0	6.842	19.9	71.3
1/10/2019 21:22	0	6.842	19.6	71.5
1/10/2019 21:32	0	6.842	19.2	71.7
1/10/2019 21:42	0	6.842	18.9	71.6
1/10/2019 21:52	0	6.842	18.5	71.6
1/10/2019 22:02	0	6.842	18.1	71.8
1/10/2019 22:12	0	6.833	18.0	72.0
1/10/2019 22:22	0	6.833	17.8	72.0
1/10/2019 22:32	0	6.833	17.6	72.1
1/10/2019 22:42	0	6.833	17.4	72.3
1/10/2019 22:52	0	6.833	17.2	72.4
1/10/2019 23:02	0	6.833	17.2	72.5
1/10/2019 23:12	0	6.833	17.1	72.4
1/10/2019 23:22	0	6.833	16.7	72.2
1/10/2019 23:32	0	6.833	16.3	72.1
1/10/2019 23:42	0	6.825	15.8	72.2
1/10/2019 23:52	0	6.825	15.4	72.4
1/11/2019 0:02	0	6.825	15.3	72.9
1/11/2019 0:12	0	6.825	15.3	73.2
1/11/2019 0:22	0	6.825	15.1	73.5
1/11/2019 0:32	0	6.825	15.1	73.7
1/11/2019 0:42	0	6.825	14.9	74.0
1/11/2019 0:52	0	6.825	14.7	74.3
1/11/2019 1:02	0	6.825	14.4	74.5
1/11/2019 1:12	0	6.825	14.2	74.7
1/11/2019 1:22	0	6.825	13.6	74.8
1/11/2019 1:32	0	6.825	13.3	75.0
1/11/2019 1:42	0	6.825	12.7	75.1
1/11/2019 1:52	0	6.825	12.4	75.3
1/11/2019 2:02	0	6.816	11.8	75.5
1/11/2019 2:12	0	6.816	11.5	75.8
1/11/2019 2:22	0	6.816	10.9	76.0
1/11/2019 2:32	0	6.816	10.6	76.4
1/11/2019 2:42	0	6.816	10.6	76.9
1/11/2019 2:52	0	6.816	10.6	77.4
1/11/2019 3:02	0	6.816	11.1	77.9
1/11/2019 3:12	0	6.816	11.7	78.2
1/11/2019 3:22	0	6.816	12.0	78.3
1/11/2019 3:32	0	6.816	12.4	78.3
1/11/2019 3:42	0	6.816	12.6	78.2
1/11/2019 3:52	0	6.816	12.6	78.1
1/11/2019 4:02	0	6.816	12.7	78.0
1/11/2019 4:12	0	6.816	12.9	78.0
1/11/2019 4:22	0	6.816	13.1	78.0
1/11/2019 4:32	0	6.816	13.1	78.1
1/11/2019 4:42	0	6.816	13.3	78.2
1/11/2019 4:52	0	6.816	13.5	78.3
1/11/2019 5:02	0	6.816	13.6	78.3
1/11/2019 5:12	0	6.816	13.8	78.2

North Monitoring Station

Time Stamp	H ₂ S (PPB)	Battery (Volts)	Temperature (°F)	Humidity (%)
1/11/2019 5:22	0	6.816	14.0	78.1
1/11/2019 5:32	0	6.816	14.2	77.9
1/11/2019 5:42	0	6.816	14.2	77.7
1/11/2019 5:52	0	6.816	14.2	77.5
1/11/2019 6:02	0	6.816	14.2	77.3
1/11/2019 6:12	0	6.816	14.2	77.1
1/11/2019 6:22	0	6.816	14.0	76.9
1/11/2019 6:32	0	6.816	13.8	76.7
1/11/2019 6:42	0	6.816	13.6	76.5
1/11/2019 6:52	0	6.816	13.6	76.3
1/11/2019 7:02	0	6.816	13.3	76.0
1/11/2019 7:12	0	6.816	13.1	75.7
1/11/2019 7:22	0	6.816	12.9	75.5
1/11/2019 7:32	0	6.816	12.9	75.3
1/11/2019 7:42	0	6.816	12.9	75.2
1/11/2019 7:52	0	6.816	13.1	75.2
1/11/2019 8:02	0	6.816	13.1	75.1
1/11/2019 8:12	0	6.816	13.5	75.2
1/11/2019 8:22	0	6.816	13.6	75.3
1/11/2019 8:32	0	6.816	14.0	75.3
1/11/2019 8:42	0	6.816	14.4	75.3
1/11/2019 8:52	0	6.816	14.7	75.3
1/11/2019 9:02	0	6.816	15.1	75.2
1/11/2019 9:12	0	6.816	15.4	75.2
1/11/2019 9:22	0	6.816	15.8	75.2
1/11/2019 9:32	0	6.816	16.2	75.2
1/11/2019 9:42	0	6.816	16.5	75.1
1/11/2019 9:52	0	6.816	16.7	74.9
1/11/2019 10:02	0	6.816	17.1	74.7
1/11/2019 10:12	0	6.816	17.6	74.4
1/11/2019 10:22	0	6.816	17.8	73.8
1/11/2019 10:32	0	6.816	18.3	73.3
1/11/2019 10:42	0	6.816	19.0	72.9
1/11/2019 10:52	0	6.816	19.4	72.4
1/11/2019 11:02	0	6.816	21.2	71.8
1/11/2019 11:12	0	6.816	22.1	70.9
1/11/2019 11:22	0	6.825	22.3	69.8
1/11/2019 11:32	0	6.825	22.5	68.9
1/11/2019 11:42	0	6.825	23.5	67.8
1/11/2019 11:52	0	6.825	24.1	66.9
1/11/2019 12:02	0	6.825	25.3	66.1
1/11/2019 12:12	0	6.825	26.4	65.0
1/11/2019 12:22	0	6.825	25.7	63.8
1/11/2019 12:32	0	6.825	25.2	62.8
1/11/2019 12:42	0	6.825	25.3	62.4
1/11/2019 12:52	0	6.825	27.1	61.9
1/11/2019 13:02	0	6.825	28.6	61.0
1/11/2019 13:12	0	6.825	29.1	59.8
1/11/2019 13:22	0	6.825	28.9	58.6
1/11/2019 13:32	0	6.833	28.9	57.7
1/11/2019 13:42	0	6.833	28.2	57.1
1/11/2019 13:52	0	6.833	27.7	56.6
1/11/2019 14:02	0	6.825	27.9	56.4

North Monitoring Station

Time Stamp	H ₂ S (PPB)	Battery (Volts)	Temperature (°F)	Humidity (%)
1/11/2019 14:12	0	6.825	27.7	56.0
1/11/2019 14:22	0	6.825	26.6	55.5
1/11/2019 14:32	0	6.825	26.4	55.3
1/11/2019 14:42	0	6.825	26.2	55.2
1/11/2019 14:52	0	6.825	26.2	54.9
1/11/2019 15:02	0	6.825	26.2	54.7
1/11/2019 15:12	0	6.825	25.7	54.4
1/11/2019 15:22	0	6.825	24.8	54.4
1/11/2019 15:32	0	6.825	24.3	54.4
1/11/2019 15:42	0	6.825	23.5	54.4
1/11/2019 15:52	0	6.825	22.8	54.5
1/11/2019 16:02	0	6.825	22.3	54.5
1/11/2019 16:12	0	6.825	21.7	54.5
1/11/2019 16:22	0	6.825	21.0	54.7
1/11/2019 16:32	0	6.825	20.3	55.0
1/11/2019 16:42	0	6.825	19.6	55.3
1/11/2019 16:52	0	6.816	18.9	55.5
1/11/2019 17:02	0	6.816	18.0	56.1
1/11/2019 17:12	0	6.816	17.1	56.5
1/11/2019 17:22	0	6.816	16.3	57.0
1/11/2019 17:32	0	6.816	15.6	57.6
1/11/2019 17:42	0	6.816	15.1	58.3
1/11/2019 17:52	0	6.816	14.5	59.2
1/11/2019 18:02	0	6.816	14.2	60.2
1/11/2019 18:12	0	6.816	13.8	61.1
1/11/2019 18:22	0	6.816	13.3	61.9
1/11/2019 18:32	0	6.816	12.7	62.8
1/11/2019 18:42	0	6.816	12.4	63.6
1/11/2019 18:52	0	6.816	12.0	64.5
1/11/2019 19:02	0	6.816	11.7	65.2
1/11/2019 19:12	0	6.807	11.5	66.2
1/11/2019 19:22	0	6.816	11.3	67.0
1/11/2019 19:32	0	6.807	10.8	67.4
1/11/2019 19:42	0	6.807	10.4	67.9
1/11/2019 19:52	0	6.807	9.9	68.6
1/11/2019 20:02	0	6.807	9.5	69.2
1/11/2019 20:12	0	6.807	9.1	70.0
1/11/2019 20:22	0	6.807	9.1	70.8
1/11/2019 20:32	0	6.807	9.3	71.9
1/11/2019 20:42	0	6.807	9.5	72.7
1/11/2019 20:52	0	6.807	9.5	73.2
1/11/2019 21:02	0	6.807	9.7	73.7
1/11/2019 21:12	0	6.807	9.7	74.0
1/11/2019 21:22	0	6.807	9.7	74.2
1/11/2019 21:32	0	6.807	9.7	74.4
1/11/2019 21:42	0	6.807	9.5	74.5
1/11/2019 21:52	0	6.807	9.3	74.6
1/11/2019 22:02	0	6.807	9.1	74.9
1/11/2019 22:12	0	6.807	9.1	75.1
1/11/2019 22:22	0	6.807	9.1	75.4
1/11/2019 22:32	0	6.798	9.1	75.7
1/11/2019 22:42	0	6.798	9.5	76.1
1/11/2019 22:52	0	6.798	10.0	76.5

North Monitoring Station

Time Stamp	H ₂ S (PPB)	Battery (Volts)	Temperature (°F)	Humidity (%)
1/11/2019 23:02	0	6.798	10.4	76.7
1/11/2019 23:12	0	6.807	10.9	76.8
1/11/2019 23:22	0	6.807	11.3	76.9
1/11/2019 23:32	0	6.807	11.5	76.9
1/11/2019 23:42	0	6.807	12.0	77.1
1/11/2019 23:52	0	6.807	12.6	77.2
1/12/2019 0:02	0	6.807	13.1	77.2
1/12/2019 0:12	0	6.807	13.5	77.0
1/12/2019 0:22	0	6.816	14.0	76.9
1/12/2019 0:32	0	6.807	14.4	76.7
1/12/2019 0:42	0	6.816	14.7	76.5
1/12/2019 0:52	0	6.816	15.1	76.3
1/12/2019 1:02	0	6.816	15.4	76.1
1/12/2019 1:12	0	6.816	15.8	75.9
1/12/2019 1:22	0	6.816	16.0	75.7
1/12/2019 1:32	0	6.816	16.2	75.5
1/12/2019 1:42	0	6.816	16.5	75.4
1/12/2019 1:52	0	6.816	16.7	75.2
1/12/2019 2:02	0	6.816	16.9	75.1
1/12/2019 2:12	0	6.816	17.1	75.1
1/12/2019 2:22	0	6.816	17.2	75.1
1/12/2019 2:32	0	6.816	17.2	75.0
1/12/2019 2:42	0	6.816	17.4	75.0
1/12/2019 2:52	0	6.816	17.6	75.0
1/12/2019 3:02	0	6.816	17.8	75.0
1/12/2019 3:12	0	6.816	17.8	75.0
1/12/2019 3:22	0	6.816	18.0	75.1
1/12/2019 3:32	0	6.816	18.1	75.1
1/12/2019 3:42	0	6.816	18.3	75.1
1/12/2019 3:52	0	6.816	18.3	75.1
1/12/2019 4:02	0	6.816	18.5	75.2
1/12/2019 4:12	0	6.816	18.7	75.3
1/12/2019 4:22	0	6.816	18.7	75.3
1/12/2019 4:32	0	6.825	18.9	75.4
1/12/2019 4:42	0	6.816	18.9	75.5
1/12/2019 4:52	0	6.825	18.9	75.6
1/12/2019 5:02	0	6.816	19.0	75.6
1/12/2019 5:12	0	6.816	19.0	75.6
1/12/2019 5:22	0	6.825	19.2	75.7
1/12/2019 5:32	0	6.825	19.2	75.8
1/12/2019 5:42	0	6.825	19.2	75.9
1/12/2019 5:52	0	6.825	19.2	76.0
1/12/2019 6:02	0	6.825	19.4	76.0
1/12/2019 6:12	0	6.825	19.4	76.0
1/12/2019 6:22	0	6.825	19.4	76.0
1/12/2019 6:32	0	6.825	19.4	76.2
1/12/2019 6:42	0	6.825	19.4	76.3
1/12/2019 6:52	0	6.825	19.4	76.3
1/12/2019 7:02	0	6.825	19.4	76.3
1/12/2019 7:12	0	6.825	19.4	76.4
1/12/2019 7:22	0	6.825	19.4	76.5
1/12/2019 7:32	0	6.825	19.4	76.6
1/12/2019 7:42	0	6.825	19.4	76.6

North Monitoring Station

Time Stamp	H ₂ S (PPB)	Battery (Volts)	Temperature (°F)	Humidity (%)
1/12/2019 7:52	0	6.825	19.4	76.6
1/12/2019 8:02	0	6.825	19.6	76.7
1/12/2019 8:12	0	6.825	19.6	76.8
1/12/2019 8:22	0	6.816	19.8	76.7
1/12/2019 8:32	0	6.825	20.1	76.7
1/12/2019 8:42	0	6.825	21.2	76.6
1/12/2019 8:52	0	6.825	22.5	76.2
1/12/2019 9:02	0	6.825	23.9	75.4
1/12/2019 9:12	0	6.825	24.6	74.0
1/12/2019 9:22	0	6.825	26.1	72.7
1/12/2019 9:32	0	6.825	27.3	71.3
1/12/2019 9:42	0	6.825	28.2	69.7
1/12/2019 9:52	0	6.825	28.6	68.2
1/12/2019 10:02	0	6.833	29.1	66.8
1/12/2019 10:12	0	6.833	29.3	65.7
1/12/2019 10:22	0	6.833	29.7	64.6
1/12/2019 10:32	0	6.833	30.0	63.7
1/12/2019 10:42	0	6.833	30.6	62.7
1/12/2019 10:52	0	6.833	31.1	61.8
1/12/2019 11:02	0	6.833	31.5	60.9
1/12/2019 11:12	0	6.833	31.6	60.0
1/12/2019 11:22	0	6.833	31.5	59.4
1/12/2019 11:32	0	6.833	31.5	58.8
1/12/2019 11:42	0	6.833	31.6	58.2
1/12/2019 11:52	0	6.833	31.8	57.7
1/12/2019 12:02	0	6.833	31.8	57.3
1/12/2019 12:12	0	6.833	31.8	57.0
1/12/2019 12:22	0	6.833	32.0	56.8
1/12/2019 12:32	0	6.833	31.8	56.5
1/12/2019 12:42	0	6.833	31.8	56.2
1/12/2019 12:52	0	6.833	32.0	56.0
1/12/2019 13:02	0	6.833	32.0	55.7
1/12/2019 13:12	0	6.833	32.2	55.3
1/12/2019 13:22	0	6.833	32.0	54.9
1/12/2019 13:32	0	6.833	32.0	54.5
1/12/2019 13:42	0	6.833	31.8	54.2
1/12/2019 13:52	0	6.833	31.6	54.0
1/12/2019 14:02	0	6.833	31.3	53.8
1/12/2019 14:12	0	6.833	30.9	53.6
1/12/2019 14:22	0	6.833	30.7	53.3
1/12/2019 14:32	0	6.833	30.6	53.0
1/12/2019 14:42	0	6.833	30.4	52.9
1/12/2019 14:52	0	6.833	30.4	52.9
1/12/2019 15:02	0	6.833	30.4	52.8
1/12/2019 15:12	0	6.833	30.0	52.8
1/12/2019 15:22	0	6.833	29.7	52.8
1/12/2019 15:32	0	6.833	29.1	52.8
1/12/2019 15:42	0	6.833	28.8	52.9
1/12/2019 15:52	0	6.833	28.2	53.0
1/12/2019 16:02	0	6.833	27.5	53.1
1/12/2019 16:12	0	6.825	26.8	53.2
1/12/2019 16:22	0	6.825	26.2	53.6
1/12/2019 16:32	0	6.825	25.7	54.1

North Monitoring Station

Time Stamp	H ₂ S (PPB)	Battery (Volts)	Temperature (°F)	Humidity (%)
1/12/2019 16:42	0	6.825	25.2	54.7
1/12/2019 16:52	0	6.825	24.4	55.4
1/12/2019 17:02	0	6.825	23.9	56.2
1/12/2019 17:12	0	6.825	23.2	57.0
1/12/2019 17:22	0	6.825	22.8	57.8
1/12/2019 17:32	0	6.825	22.5	58.7
1/12/2019 17:42	0	6.825	22.1	59.7
1/12/2019 17:52	0	6.825	21.7	60.6
1/12/2019 18:02	0	6.825	21.6	61.4
1/12/2019 18:12	0	6.816	21.2	62.1
1/12/2019 18:22	0	6.816	21.0	62.8
1/12/2019 18:32	0	6.816	20.8	63.4
1/12/2019 18:42	0	6.816	20.5	64.0
1/12/2019 18:52	0	6.816	20.3	64.6
1/12/2019 19:02	0	6.816	20.3	65.2
1/12/2019 19:12	0	6.816	20.1	65.7
1/12/2019 19:22	0	6.816	19.9	66.2
1/12/2019 19:32	0	6.816	19.9	66.7
1/12/2019 19:42	0	6.816	19.8	67.1
1/12/2019 19:52	0	6.816	19.6	67.5
1/12/2019 20:02	0	6.816	19.2	68.0
1/12/2019 20:12	0	6.816	19.2	68.5
1/12/2019 20:22	0	6.816	19.0	69.0
1/12/2019 20:32	0	6.816	18.9	69.4
1/12/2019 20:42	0	6.816	18.7	69.7
1/12/2019 20:52	0	6.816	18.5	70.0
1/12/2019 21:02	0	6.816	18.3	70.4
1/12/2019 21:12	0	6.816	18.3	70.7
1/12/2019 21:22	0	6.816	18.1	71.0
1/12/2019 21:32	0	6.816	18.0	71.4
1/12/2019 21:42	0	6.816	17.8	71.6
1/12/2019 21:52	0	6.816	17.8	71.9
1/12/2019 22:02	0	6.816	17.6	72.1
1/12/2019 22:12	0	6.816	17.4	72.3
1/12/2019 22:22	0	6.816	17.2	72.5
1/12/2019 22:32	0	6.816	17.2	72.7
1/12/2019 22:42	0	6.816	17.1	72.8
1/12/2019 22:52	0	6.816	17.1	72.9
1/12/2019 23:02	0	6.816	16.9	72.9
1/12/2019 23:12	0	6.816	16.7	72.9
1/12/2019 23:22	0	6.816	16.7	72.9
1/12/2019 23:32	0	6.816	16.5	72.8
1/12/2019 23:42	0	6.816	16.5	72.9
1/12/2019 23:52	0	6.816	16.3	73.1
1/13/2019 0:02	0	6.816	16.2	73.2
1/13/2019 0:12	0	6.816	16.0	72.9
1/13/2019 0:22	0	6.816	16.0	72.3
1/13/2019 0:32	0	6.816	15.8	71.6
1/13/2019 0:42	0	6.816	15.6	70.8
1/13/2019 0:52	0	6.816	15.4	70.1
1/13/2019 1:02	0	6.816	15.4	69.6
1/13/2019 1:12	0	6.816	15.3	69.1
1/13/2019 1:22	0	6.816	15.1	68.5

North Monitoring Station

Time Stamp	H ₂ S (PPB)	Battery (Volts)	Temperature (°F)	Humidity (%)
1/13/2019 1:32	0	6.816	15.1	67.9
1/13/2019 1:42	0	6.816	14.9	67.5
1/13/2019 1:52	0	6.816	14.9	67.0
1/13/2019 2:02	0	6.807	14.7	66.6
1/13/2019 2:12	0	6.807	14.7	66.3
1/13/2019 2:22	0	6.807	14.5	66.1
1/13/2019 2:32	0	6.807	14.5	66.0
1/13/2019 2:42	0	6.807	14.4	65.9
1/13/2019 2:52	0	6.807	14.4	65.9
1/13/2019 3:02	0	6.807	14.2	65.9
1/13/2019 3:12	0	6.807	14.0	65.8
1/13/2019 3:22	0	6.807	14.0	65.6
1/13/2019 3:32	0	6.807	13.8	65.5
1/13/2019 3:42	0	6.807	13.6	65.3
1/13/2019 3:52	0	6.807	13.6	65.3
1/13/2019 4:02	0	6.807	13.5	65.1
1/13/2019 4:12	0	6.807	13.3	65.0
1/13/2019 4:22	0	6.807	13.1	65.0
1/13/2019 4:32	0	6.807	12.9	64.9
1/13/2019 4:42	0	6.807	12.7	64.9
1/13/2019 4:52	0	6.807	12.6	64.8
1/13/2019 5:02	0	6.807	12.4	64.8
1/13/2019 5:12	0	6.807	12.0	64.7
1/13/2019 5:22	0	6.807	11.8	64.6
1/13/2019 5:32	0	6.807	11.5	64.6
1/13/2019 5:42	0	6.807	11.3	64.6
1/13/2019 5:52	0	6.807	11.1	64.6
1/13/2019 6:02	0	6.798	10.9	64.6
1/13/2019 6:12	0	6.807	10.6	64.6
1/13/2019 6:22	0	6.807	10.0	65.1
1/13/2019 6:32	0	6.807	9.3	65.5
1/13/2019 6:42	0	6.807	9.1	66.0
1/13/2019 6:52	0	6.798	8.6	66.3
1/13/2019 7:02	0	6.807	8.1	66.8
1/13/2019 7:12	0	6.798	7.7	67.3
1/13/2019 7:22	0	6.798	7.3	67.9
1/13/2019 7:32	0	6.798	7.2	68.3
1/13/2019 7:42	0	6.798	7.0	68.9
1/13/2019 7:52	0	6.798	6.8	69.5
1/13/2019 8:02	0	6.798	7.0	70.2
1/13/2019 8:12	0	6.798	7.7	71.0
1/13/2019 8:22	0	6.798	9.1	71.6
1/13/2019 8:32	0	6.798	10.6	71.7
1/13/2019 8:42	0	6.798	12.2	71.5
1/13/2019 8:52	0	6.807	13.8	71.0
1/13/2019 9:02	0	6.807	15.4	70.2
1/13/2019 9:12	0	6.807	16.7	68.9
1/13/2019 9:22	0	6.807	17.2	67.5
1/13/2019 9:32	0	6.807	17.8	66.2
1/13/2019 9:42	0	6.816	18.7	65.0
1/13/2019 9:52	0	6.816	19.6	63.9
1/13/2019 10:02	0	6.816	20.7	62.8
1/13/2019 10:12	0	6.816	21.7	61.8

North Monitoring Station

Time Stamp	H ₂ S (PPB)	Battery (Volts)	Temperature (°F)	Humidity (%)
1/13/2019 10:22	0	6.816	22.8	60.9
1/13/2019 10:32	0	6.816	23.9	59.9
1/13/2019 10:42	0	6.825	25.3	58.9
1/13/2019 10:52	0	6.825	26.6	57.9
1/13/2019 11:02	0	6.825	28.0	57.0
1/13/2019 11:12	0	6.825	28.9	56.2
1/13/2019 11:22	0	6.825	29.7	55.3
1/13/2019 11:32	0	6.825	30.2	54.6
1/13/2019 11:42	0	6.833	30.7	54.1
1/13/2019 11:52	0	6.833	30.7	54.0
1/13/2019 12:02	0	6.833	30.4	54.1
1/13/2019 12:12	0	6.833	30.2	54.3
1/13/2019 12:22	0	6.833	30.7	54.7
1/13/2019 12:32	0	6.833	30.6	54.8
1/13/2019 12:42	0	6.833	30.0	55.0
1/13/2019 12:52	0	6.833	29.7	55.3
1/13/2019 13:02	0	6.833	28.9	55.5
1/13/2019 13:12	0	6.833	28.4	55.9
1/13/2019 13:22	0	6.833	27.7	56.2
1/13/2019 13:32	0	6.833	27.9	56.7
1/13/2019 13:42	0	6.833	27.9	57.2
1/13/2019 13:52	0	6.833	27.5	57.6
1/13/2019 14:02	0	6.833	27.3	58.0
1/13/2019 14:12	0	6.833	27.0	58.2
1/13/2019 14:22	0	6.833	26.4	58.6
1/13/2019 14:32	0	6.833	26.1	59.0
1/13/2019 14:42	0	6.825	25.5	59.6
1/13/2019 14:52	0	6.825	25.5	60.1
1/13/2019 15:02	0	6.825	25.5	60.4
1/13/2019 15:12	0	6.825	25.3	60.8
1/13/2019 15:22	0	6.825	25.0	61.3
1/13/2019 15:32	0	6.825	24.6	61.9
1/13/2019 15:42	0	6.825	24.1	62.4
1/13/2019 15:52	0	6.825	23.5	63.0
1/13/2019 16:02	0	6.825	23.0	63.5
1/13/2019 16:12	0	6.825	22.5	64.2
1/13/2019 16:22	0	6.825	21.9	64.8
1/13/2019 16:32	0	6.825	21.4	65.6
1/13/2019 16:42	0	6.825	21.0	66.2
1/13/2019 16:52	0	6.825	20.7	66.9
1/13/2019 17:02	0	6.825	20.3	67.6
1/13/2019 17:12	0	6.825	20.1	68.2
1/13/2019 17:22	0	6.825	19.9	69.0
1/13/2019 17:32	0	6.825	19.8	69.6
1/13/2019 17:42	0	6.825	19.8	70.2
1/13/2019 17:52	0	6.816	19.6	70.8
1/13/2019 18:02	0	6.816	19.6	71.4
1/13/2019 18:12	0	6.816	19.6	71.9
1/13/2019 18:22	0	6.816	19.6	72.4
1/13/2019 18:32	0	6.816	19.6	72.8
1/13/2019 18:42	0	6.816	19.8	73.3
1/13/2019 18:52	0	6.816	19.8	73.6
1/13/2019 19:02	0	6.816	19.8	74.0

North Monitoring Station

Time Stamp	H ₂ S (PPB)	Battery (Volts)	Temperature (°F)	Humidity (%)
1/13/2019 19:12	0	6.816	19.8	74.3
1/13/2019 19:22	0	6.816	19.8	74.6
1/13/2019 19:32	0	6.816	19.9	74.9
1/13/2019 19:42	0	6.816	19.9	75.2
1/13/2019 19:52	0	6.816	20.1	75.4
1/13/2019 20:02	0	6.816	20.1	75.5
1/13/2019 20:12	0	6.816	20.3	75.7
1/13/2019 20:22	0	6.816	20.3	75.9
1/13/2019 20:32	0	6.816	20.5	76.1
1/13/2019 20:42	0	6.816	20.5	76.3
1/13/2019 20:52	0	6.816	20.7	76.5
1/13/2019 21:02	0	6.825	20.7	76.6
1/13/2019 21:12	0	6.825	20.7	76.8
1/13/2019 21:22	0	6.816	20.8	77.0
1/13/2019 21:32	0	6.825	20.8	77.1
1/13/2019 21:42	0	6.825	20.8	77.3
1/13/2019 21:52	0	6.825	20.8	77.3
1/13/2019 22:02	0	6.825	20.8	77.4
1/13/2019 22:12	0	6.825	20.8	77.6
1/13/2019 22:22	0	6.825	21.0	77.7
1/13/2019 22:32	0	6.825	20.8	77.8
1/13/2019 22:42	0	6.825	20.8	77.8
1/13/2019 22:52	0	6.825	20.8	77.9
1/13/2019 23:02	0	6.825	20.8	77.9
1/13/2019 23:12	0	6.825	20.7	78.0
1/13/2019 23:22	0	6.825	20.7	78.1
1/13/2019 23:32	0	6.816	20.7	78.2
1/13/2019 23:42	0	6.825	20.7	78.4
1/13/2019 23:52	0	6.816	20.7	78.5
1/14/2019 0:02	0	6.825	20.5	78.6
1/14/2019 0:12	0	6.816	20.5	78.7
1/14/2019 0:22	0	6.816	20.5	78.8
1/14/2019 0:32	0	6.816	20.5	78.9
1/14/2019 0:42	0	6.816	20.5	78.9
1/14/2019 0:52	0	6.825	20.5	78.9
1/14/2019 1:02	0	6.816	20.5	79.0
1/14/2019 1:12	0	6.816	20.3	79.1
1/14/2019 1:22	0	6.816	20.3	79.1
1/14/2019 1:32	0	6.816	20.3	79.1
1/14/2019 1:42	0	6.816	20.3	79.2
1/14/2019 1:52	0	6.816	20.3	79.3
1/14/2019 2:02	0	6.816	20.3	79.3
1/14/2019 2:12	0	6.816	20.3	79.4
1/14/2019 2:22	0	6.816	20.1	79.5
1/14/2019 2:32	0	6.816	20.1	79.6
1/14/2019 2:42	0	6.816	20.1	79.7
1/14/2019 2:52	0	6.816	20.1	79.8
1/14/2019 3:02	0	6.816	19.9	79.8
1/14/2019 3:12	0	6.816	19.9	79.9
1/14/2019 3:22	0	6.816	19.9	80.0
1/14/2019 3:32	0	6.816	19.9	80.0
1/14/2019 3:42	0	6.816	19.9	80.1
1/14/2019 3:52	0	6.816	19.9	80.1

North Monitoring Station

Time Stamp	H ₂ S (PPB)	Battery (Volts)	Temperature (°F)	Humidity (%)
1/14/2019 4:02	0	6.816	19.8	80.2
1/14/2019 4:12	0	6.816	19.8	80.2
1/14/2019 4:22	0	6.816	19.8	80.2
1/14/2019 4:32	0	6.816	19.6	80.2
1/14/2019 4:42	0	6.816	19.6	80.3
1/14/2019 4:52	0	6.816	19.4	80.3
1/14/2019 5:02	0	6.816	19.4	80.4
1/14/2019 5:12	0	6.816	19.2	80.5
1/14/2019 5:22	0	6.816	19.2	80.6
1/14/2019 5:32	0	6.816	19.2	80.7
1/14/2019 5:42	0	6.816	19.0	80.7
1/14/2019 5:52	0	6.816	19.0	80.8
1/14/2019 6:02	0	6.816	18.9	81.0
1/14/2019 6:12	0	6.816	18.9	81.1
1/14/2019 6:22	0	6.816	18.9	81.2
1/14/2019 6:32	0	6.816	18.9	81.3
1/14/2019 6:42	0	6.816	18.7	81.3
1/14/2019 6:52	0	6.816	18.7	81.4
1/14/2019 7:02	0	6.816	18.7	81.5
1/14/2019 7:12	0	6.816	18.7	81.6
1/14/2019 7:22	0	6.816	18.7	81.6
1/14/2019 7:32	0	6.816	18.7	81.7
1/14/2019 7:42	0	6.816	18.5	81.7
1/14/2019 7:52	0	6.816	18.5	81.8
1/14/2019 8:02	0	6.816	18.7	81.9
1/14/2019 8:12	0	6.816	18.7	81.9
1/14/2019 8:22	0	6.816	18.9	81.9
1/14/2019 8:32	0	6.816	19.0	82.0
1/14/2019 8:42	0	6.816	19.2	81.9
1/14/2019 8:52	0	6.816	19.2	81.9
1/14/2019 9:02	0	6.816	19.6	81.9
1/14/2019 9:12	0	6.816	19.9	81.8
1/14/2019 9:22	0	6.816	20.3	81.6
1/14/2019 9:32	0	6.816	20.8	81.5
1/14/2019 9:42	0	6.816	21.4	81.3
1/14/2019 9:52	0	6.816	21.7	80.9
1/14/2019 10:02	0	6.816	22.3	80.5
1/14/2019 10:12	0	6.816	22.8	80.2
1/14/2019 10:22	0	6.816	23.4	79.7
1/14/2019 10:32	0	6.816	23.9	79.2
1/14/2019 10:42	0	6.825	24.6	78.7
1/14/2019 10:52	0	6.825	25.3	78.1
1/14/2019 11:02	0	6.825	26.4	77.4
1/14/2019 11:12	0	6.825	27.3	76.6
1/14/2019 11:22	0	6.825	28.8	75.6
1/14/2019 11:32	0	6.825	29.8	74.5
1/14/2019 11:42	0	6.825	30.6	73.2
1/14/2019 11:52	0	6.833	31.5	72.0
1/14/2019 12:02	0	6.833	32.0	70.9
1/14/2019 12:12	0	6.833	32.4	69.7
1/14/2019 12:22	0	6.833	32.9	68.6
1/14/2019 12:32	0	6.833	33.6	67.5
1/14/2019 12:42	0	6.833	34.7	66.4

North Monitoring Station

Time Stamp	H ₂ S (PPB)	Battery (Volts)	Temperature (°F)	Humidity (%)
1/14/2019 12:52	0	6.833	35.1	65.2
1/14/2019 13:02	0	6.833	34.9	64.0
1/14/2019 13:12	0	6.833	34.9	63.2
1/14/2019 13:22	0	6.842	34.7	62.6
1/14/2019 13:32	0	6.842	34.2	62.0
1/14/2019 13:42	0	6.842	33.6	61.6
1/14/2019 13:52	0	6.842	33.3	61.3
1/14/2019 14:02	0	6.833	32.7	61.0
1/14/2019 14:12	0	6.833	32.4	60.7
1/14/2019 14:22	0	6.833	32.0	60.6
1/14/2019 14:32	0	6.833	31.6	60.5
1/14/2019 14:42	0	6.833	31.8	60.4
1/14/2019 14:52	0	6.833	32.0	60.3
1/14/2019 15:02	0	6.833	32.0	59.9
1/14/2019 15:12	0	6.833	32.2	59.7
1/14/2019 15:22	0	6.833	32.0	59.5
1/14/2019 15:32	0	6.833	31.8	59.3
1/14/2019 15:42	0	6.833	31.5	59.3
1/14/2019 15:52	0	6.833	31.1	59.4
1/14/2019 16:02	0	6.833	30.6	59.5
1/14/2019 16:12	0	6.833	30.0	59.6
1/14/2019 16:22	0	6.833	29.5	59.8
1/14/2019 16:32	0	6.833	28.8	60.1
1/14/2019 16:42	0	6.833	28.2	60.6
1/14/2019 16:52	0	6.833	27.7	61.1
1/14/2019 17:02	0	6.833	27.1	61.6
1/14/2019 17:12	0	6.833	26.6	62.2
1/14/2019 17:22	0	6.833	26.1	62.9
1/14/2019 17:32	0	6.833	25.3	63.6
1/14/2019 17:42	0	6.825	24.4	64.4
1/14/2019 17:52	0	6.825	23.7	65.1
1/14/2019 18:02	0	6.825	23.0	66.0
1/14/2019 18:12	0	6.825	22.3	66.8
1/14/2019 18:22	0	6.825	21.6	67.7
1/14/2019 18:32	0	6.825	21.0	68.7
1/14/2019 18:42	0	6.825	20.5	69.5
1/14/2019 18:52	0	6.825	19.9	70.1
1/14/2019 19:02	0	6.816	19.4	70.6
1/14/2019 19:12	0	6.816	18.9	71.2
1/14/2019 19:22	0	6.816	18.3	71.9
1/14/2019 19:32	0	6.816	17.8	72.6
1/14/2019 19:42	0	6.816	17.6	73.4
1/14/2019 19:52	0	6.816	17.2	74.2
1/14/2019 20:02	0	6.816	17.1	74.9
1/14/2019 20:12	0	6.816	16.9	75.5
1/14/2019 20:22	0	6.816	16.5	76.1
1/14/2019 20:32	0	6.816	16.3	76.6
1/14/2019 20:42	0	6.816	16.2	77.1
1/14/2019 20:52	0	6.807	16.2	77.6
1/14/2019 21:02	0	6.816	16.0	78.2
1/14/2019 21:12	0	6.807	16.0	78.8
1/14/2019 21:22	0	6.816	16.0	79.3
1/14/2019 21:32	0	6.807	16.0	79.8

North Monitoring Station

Time Stamp	H ₂ S (PPB)	Battery (Volts)	Temperature (°F)	Humidity (%)
1/14/2019 21:42	0	6.807	15.8	80.2
1/14/2019 21:52	0	6.807	15.6	80.4
1/14/2019 22:02	0	6.807	15.4	80.8
1/14/2019 22:12	0	6.807	15.4	81.3
1/14/2019 22:22	0	6.807	15.6	81.8
1/14/2019 22:32	0	6.807	15.6	82.2
1/14/2019 22:42	0	6.807	16.0	82.8
1/14/2019 22:52	0	6.807	16.2	83.3
1/14/2019 23:02	0	6.807	16.3	83.6
1/14/2019 23:12	0	6.807	16.3	83.9
1/14/2019 23:22	0	6.807	16.3	84.0
1/14/2019 23:32	0	6.807	16.3	84.1
1/14/2019 23:42	0	6.807	16.3	84.1
1/14/2019 23:52	0	6.816	16.0	84.1
1/15/2019 0:02	0	6.807	15.8	84.1
1/15/2019 0:12	0	6.807	15.6	84.2
1/15/2019 0:22	0	6.807	15.4	84.2
1/15/2019 0:32	0	6.807	15.1	84.3
1/15/2019 0:42	0	6.807	14.9	84.3
1/15/2019 0:52	0	6.807	14.7	84.4
1/15/2019 1:02	0	6.807	14.5	84.7
1/15/2019 1:12	0	6.807	14.5	85.0
1/15/2019 1:22	0	6.807	14.5	85.4
1/15/2019 1:32	0	6.807	14.9	86.0
1/15/2019 1:42	0	6.807	15.6	87.0
1/15/2019 1:52	0	6.807	16.9	87.9
1/15/2019 2:02	0	6.816	18.1	88.6
1/15/2019 2:12	0	6.816	19.0	89.3
1/15/2019 2:22	0	6.816	19.9	89.8
1/15/2019 2:32	0	6.816	20.7	90.3
1/15/2019 2:42	0	6.816	21.2	90.9
1/15/2019 2:52	0	6.816	21.7	91.3
1/15/2019 3:02	0	6.825	22.1	91.6
1/15/2019 3:12	0	6.825	22.6	91.3
1/15/2019 3:22	0	6.825	23.2	91.1
1/15/2019 3:32	0	6.825	23.5	90.8
1/15/2019 3:42	0	6.825	23.9	90.4
1/15/2019 3:52	0	6.825	24.4	90.0
1/15/2019 4:02	0	6.825	25.0	89.4
1/15/2019 4:12	0	6.825	25.3	88.9
1/15/2019 4:22	0	6.825	25.5	88.4
1/15/2019 4:32	0	6.825	25.7	87.9
1/15/2019 4:42	0	6.825	25.9	87.4
1/15/2019 4:52	0	6.825	25.9	87.0
1/15/2019 5:02	0	6.833	26.1	86.7
1/15/2019 5:12	0	6.833	26.1	86.5
1/15/2019 5:22	0	6.833	26.2	86.2
1/15/2019 5:32	0	6.833	26.2	86.0
1/15/2019 5:42	0	6.833	26.4	85.8
1/15/2019 5:52	0	6.833	26.4	85.6
1/15/2019 6:02	0	6.833	26.4	85.5
1/15/2019 6:12	0	6.833	26.6	85.3
1/15/2019 6:22	0	6.833	26.6	85.1

North Monitoring Station

Time Stamp	H ₂ S (PPB)	Battery (Volts)	Temperature (°F)	Humidity (%)
1/15/2019 6:32	0	6.833	26.8	85.0
1/15/2019 6:42	0	6.833	27.0	84.8
1/15/2019 6:52	0	6.833	27.0	84.6
1/15/2019 7:02	0	6.833	27.1	84.3
1/15/2019 7:12	0	6.833	27.1	84.1
1/15/2019 7:22	0	6.833	27.1	83.9
1/15/2019 7:32	0	6.833	27.3	83.8
1/15/2019 7:42	0	6.833	27.3	83.6
1/15/2019 7:52	0	6.833	27.5	83.5
1/15/2019 8:02	0	6.833	27.5	83.4
1/15/2019 8:12	0	6.833	27.7	83.3
1/15/2019 8:22	0	6.833	27.9	83.2
1/15/2019 8:32	0	6.833	28.2	83.0
1/15/2019 8:42	0	6.833	28.4	82.8
1/15/2019 8:52	0	6.833	28.9	82.6
1/15/2019 9:02	0	6.833	29.3	82.4
1/15/2019 9:12	0	6.833	29.8	82.2
1/15/2019 9:22	0	6.833	30.2	81.8
1/15/2019 9:32	0	6.833	30.4	81.4
1/15/2019 9:42	0	6.833	30.6	81.0
1/15/2019 9:52	0	6.833	30.7	80.7
1/15/2019 10:02	0	6.833	31.1	80.5
1/15/2019 10:12	0	6.833	31.5	80.2
1/15/2019 10:22	0	6.833	31.8	79.9
1/15/2019 10:32	0	6.833	32.0	79.6
1/15/2019 10:42	0	6.833	32.4	79.3
1/15/2019 10:52	0	6.833	32.5	79.0
1/15/2019 11:02	0	6.842	32.9	78.6
1/15/2019 11:12	0	6.842	33.3	78.2
1/15/2019 11:22	0	6.842	33.4	77.8
1/15/2019 11:32	0	6.842	33.6	77.5
1/15/2019 11:42	0	6.842	33.8	77.1
1/15/2019 11:52	0	6.842	34.3	76.7
1/15/2019 12:02	0	6.842	34.9	76.2
1/15/2019 12:12	0	6.842	35.6	75.8
1/15/2019 12:22	0	6.842	36.3	75.1
1/15/2019 12:32	0	6.842	36.7	74.4
1/15/2019 12:42	0	6.842	37.0	73.7
1/15/2019 12:52	0	6.842	37.0	73.1
1/15/2019 13:02	0	6.842	36.9	72.8
1/15/2019 13:12	0	6.842	36.9	72.5
1/15/2019 13:22	0	6.842	36.7	72.2
1/15/2019 13:32	0	6.842	36.7	71.9
1/15/2019 13:42	0	6.842	36.3	71.7
1/15/2019 13:52	0	6.842	36.1	71.8
1/15/2019 14:02	0	6.842	35.8	71.8
1/15/2019 14:12	0	6.842	35.6	71.8
1/15/2019 14:22	0	6.842	35.1	71.8
1/15/2019 14:32	0	6.842	34.7	71.8
1/15/2019 14:42	0	6.842	34.3	72.0
1/15/2019 14:52	0	6.842	34.0	72.1
1/15/2019 15:02	0	6.842	33.6	72.3
1/15/2019 15:12	0	6.842	33.4	72.4

North Monitoring Station

Time Stamp	H ₂ S (PPB)	Battery (Volts)	Temperature (°F)	Humidity (%)
1/15/2019 15:22	0	6.842	33.3	72.6
1/15/2019 15:32	0	6.842	33.1	72.9
1/15/2019 15:42	0	6.842	32.9	73.1
1/15/2019 15:52	0	6.842	32.7	73.3
1/15/2019 16:02	0	6.833	32.4	73.5
1/15/2019 16:12	0	6.842	32.2	73.9
1/15/2019 16:22	0	6.833	32.0	74.3
1/15/2019 16:32	0	6.833	31.8	74.7
1/15/2019 16:42	0	6.833	31.6	75.1
1/15/2019 16:52	0	6.833	31.5	75.5
1/15/2019 17:02	0	6.833	31.3	75.9
1/15/2019 17:12	0	6.833	31.1	76.3
1/15/2019 17:22	0	6.833	31.1	76.6
1/15/2019 17:32	0	6.833	30.9	76.8
1/15/2019 17:42	0	6.833	30.9	77.0
1/15/2019 17:52	0	6.833	30.7	77.1
1/15/2019 18:02	0	6.833	30.7	77.3
1/15/2019 18:12	0	6.833	30.7	77.4
1/15/2019 18:22	0	6.833	30.7	77.5
1/15/2019 18:32	0	6.833	30.7	77.6
1/15/2019 18:42	0	6.833	30.7	77.7
1/15/2019 18:52	0	6.833	30.6	77.9
1/15/2019 19:02	0	6.833	30.6	78.0
1/15/2019 19:12	0	6.833	30.7	78.1
1/15/2019 19:22	0	6.833	30.7	78.4
1/15/2019 19:32	0	6.833	30.7	78.5
1/15/2019 19:42	0	6.833	30.7	78.7
1/15/2019 19:52	0	6.833	30.7	78.9
1/15/2019 20:02	0	6.833	30.6	78.9
1/15/2019 20:12	0	6.833	30.6	78.9
1/15/2019 20:22	0	6.833	30.6	78.9
1/15/2019 20:32	0	6.833	30.6	79.0
1/15/2019 20:42	0	6.833	30.6	79.0
1/15/2019 20:52	0	6.833	30.6	79.1
1/15/2019 21:02	0	6.833	30.4	79.0
1/15/2019 21:12	0	6.833	30.4	78.8
1/15/2019 21:22	0	6.833	30.4	78.6
1/15/2019 21:32	0	6.833	30.4	78.3
1/15/2019 21:42	0	6.833	30.4	77.9
1/15/2019 21:52	0	6.833	30.6	77.4
1/15/2019 22:02	0	6.833	30.6	76.9
1/15/2019 22:12	0	6.833	30.6	76.4
1/15/2019 22:22	0	6.833	30.6	76.1
1/15/2019 22:32	0	6.833	30.6	75.7
1/15/2019 22:42	0	6.833	30.6	75.4
1/15/2019 22:52	0	6.833	30.6	75.2
1/15/2019 23:02	0	6.833	30.6	75.0
1/15/2019 23:12	0	6.833	30.6	75.0
1/15/2019 23:22	0	6.833	30.6	75.0
1/15/2019 23:32	0	6.833	30.6	74.9
1/15/2019 23:42	0	6.833	30.6	74.8
1/15/2019 23:52	0	6.833	30.6	75.0
1/16/2019 0:02	0	6.833	30.6	75.2

North Monitoring Station

Time Stamp	H ₂ S (PPB)	Battery (Volts)	Temperature (°F)	Humidity (%)
1/16/2019 0:12	0	6.833	30.6	75.4
1/16/2019 0:22	0	6.833	30.4	75.6
1/16/2019 0:32	0	6.833	30.2	75.5
1/16/2019 0:42	0	6.833	29.8	75.2
1/16/2019 0:52	0	6.833	29.5	74.9
1/16/2019 1:02	0	6.833	29.3	74.9
1/16/2019 1:12	0	6.833	29.1	74.9
1/16/2019 1:22	0	6.833	28.9	75.0
1/16/2019 1:32	0	6.833	28.8	75.1
1/16/2019 1:42	0	6.825	28.6	75.2
1/16/2019 1:52	0	6.825	28.4	75.3
1/16/2019 2:02	0	6.825	28.4	75.5
1/16/2019 2:12	0	6.825	28.2	75.6
1/16/2019 2:22	0	6.825	28.2	75.8
1/16/2019 2:32	0	6.825	28.0	75.9
1/16/2019 2:42	0	6.825	28.0	76.2
1/16/2019 2:52	0	6.825	28.0	76.4
1/16/2019 3:02	0	6.825	28.0	76.6
1/16/2019 3:12	0	6.825	28.0	76.8
1/16/2019 3:22	0	6.825	28.0	77.0
1/16/2019 3:32	0	6.825	28.0	77.3
1/16/2019 3:42	0	6.825	28.0	77.6
1/16/2019 3:52	0	6.825	28.0	78.0
1/16/2019 4:02	0	6.825	28.0	78.6
1/16/2019 4:12	0	6.825	28.0	79.1
1/16/2019 4:22	0	6.825	28.0	79.5
1/16/2019 4:32	0	6.825	27.9	79.9
1/16/2019 4:42	0	6.825	28.0	80.2
1/16/2019 4:52	0	6.825	28.0	80.4
1/16/2019 5:02	0	6.825	28.0	80.6
1/16/2019 5:12	0	6.825	28.0	80.9
1/16/2019 5:22	0	6.825	28.2	81.3
1/16/2019 5:32	0	6.825	28.2	81.6
1/16/2019 5:42	0	6.825	28.4	81.9
1/16/2019 5:52	0	6.825	28.4	82.3
1/16/2019 6:02	0	6.825	28.6	82.6
1/16/2019 6:12	0	6.825	28.8	82.9
1/16/2019 6:22	0	6.825	29.1	83.2
1/16/2019 6:32	0	6.825	29.3	83.4
1/16/2019 6:42	0	6.825	29.5	83.5
1/16/2019 6:52	0	6.833	29.7	83.6
1/16/2019 7:02	0	6.833	29.8	83.7
1/16/2019 7:12	0	6.833	30.0	83.7
1/16/2019 7:22	0	6.833	30.2	83.7
1/16/2019 7:32	0	6.833	30.4	83.7
1/16/2019 7:42	0	6.833	30.6	83.7
1/16/2019 7:52	0	6.833	30.9	83.7
1/16/2019 8:02	0	6.833	31.1	83.7
1/16/2019 8:12	0	6.833	31.5	83.7
1/16/2019 8:22	0	6.833	31.6	83.7
1/16/2019 8:32	0	6.833	31.8	83.6
1/16/2019 8:42	0	6.833	32.0	83.6
1/16/2019 8:52	0	6.833	32.2	83.4

North Monitoring Station

Time Stamp	H ₂ S (PPB)	Battery (Volts)	Temperature (°F)	Humidity (%)
1/16/2019 9:02	0	6.833	32.5	83.3
1/16/2019 9:12	0	6.833	32.9	83.0
1/16/2019 9:22	0	6.833	33.6	82.6
1/16/2019 9:32	0	6.833	34.2	82.1
1/16/2019 9:42	0	6.833	34.9	81.6
1/16/2019 9:52	0	6.833	35.4	80.9
1/16/2019 10:02	0	6.833	35.8	80.1
1/16/2019 10:12	0	6.833	36.3	79.2
1/16/2019 10:22	0	6.833	36.9	78.4
1/16/2019 10:32	0	6.842	37.4	77.5
1/16/2019 10:42	0	6.842	37.6	76.7
1/16/2019 10:52	0	6.842	37.6	76.0
1/16/2019 11:02	0	6.842	37.6	75.5
1/16/2019 11:12	0	6.842	37.6	75.0
1/16/2019 11:22	0	6.842	38.1	74.6
1/16/2019 11:32	0	6.842	38.8	73.9
1/16/2019 11:42	0	6.842	39.0	73.0
1/16/2019 11:52	0	6.842	39.6	72.2
1/16/2019 12:02	0	6.842	40.6	71.2
1/16/2019 12:12	0	6.842	41.4	70.0
1/16/2019 12:22	0	6.842	41.4	68.9
1/16/2019 12:32	0	6.842	40.3	69.5
1/16/2019 12:42	0	6.842	39.2	69.9
1/16/2019 12:52	0	6.842	38.3	69.8
1/16/2019 13:02	0	6.842	38.3	69.5
1/16/2019 13:12	0	6.842	39.0	68.4
1/16/2019 13:22	0	6.842	39.2	66.8
1/16/2019 13:32	0	6.842	39.6	65.5
1/16/2019 13:42	0	6.842	39.9	64.7
1/16/2019 13:52	0	6.842	39.7	63.9
1/16/2019 14:02	0	6.842	38.7	63.2
1/16/2019 14:12	0	6.842	37.8	62.6
1/16/2019 14:22	0	6.842	37.2	62.1
1/16/2019 14:32	0	6.842	37.4	61.7
1/16/2019 14:42	0	6.842	37.8	61.2
1/16/2019 14:52	0	6.842	37.8	60.7
1/16/2019 15:02	0	6.842	37.6	59.9
1/16/2019 15:12	0	6.842	36.5	59.1
1/16/2019 15:22	0	6.842	35.4	59.0
1/16/2019 15:32	0	6.833	34.5	59.3
1/16/2019 15:42	0	6.833	33.8	59.8
1/16/2019 15:52	0	6.833	32.9	60.1
1/16/2019 16:02	0	6.833	32.4	60.4
1/16/2019 16:12	0	6.833	31.6	60.2
1/16/2019 16:22	0	6.833	30.7	59.6
1/16/2019 16:32	0	6.833	29.8	59.4
1/16/2019 16:42	0	6.833	28.9	59.1
1/16/2019 16:52	0	6.825	28.2	59.0
1/16/2019 17:02	0	6.825	27.5	59.0
1/16/2019 17:12	0	6.825	26.8	59.3
1/16/2019 17:22	0	6.825	26.1	59.8
1/16/2019 17:32	0	6.825	25.5	60.4
1/16/2019 17:42	0	6.825	25.0	60.9

North Monitoring Station

Time Stamp	H ₂ S (PPB)	Battery (Volts)	Temperature (°F)	Humidity (%)
1/16/2019 17:52	0	6.825	24.4	61.3
1/16/2019 18:02	0	6.825	23.9	61.6
1/16/2019 18:12	0	6.816	23.5	62.0
1/16/2019 18:22	0	6.816	23.2	62.3
1/16/2019 18:32	0	6.816	22.8	62.6
1/16/2019 18:42	0	6.816	22.5	63.0
1/16/2019 18:52	0	6.816	22.1	63.4
1/16/2019 19:02	0	6.816	21.7	63.9
1/16/2019 19:12	0	6.816	21.4	64.2
1/16/2019 19:22	0	6.816	21.0	64.6
1/16/2019 19:32	0	6.816	20.8	65.0
1/16/2019 19:42	0	6.816	20.7	65.5
1/16/2019 19:52	0	6.816	20.3	65.9
1/16/2019 20:02	0	6.816	20.1	66.3
1/16/2019 20:12	0	6.816	19.9	66.7
1/16/2019 20:22	0	6.816	19.6	67.1
1/16/2019 20:32	0	6.816	19.6	67.5
1/16/2019 20:42	0	6.816	19.4	67.8
1/16/2019 20:52	0	6.816	19.2	68.0
1/16/2019 21:02	0	6.816	18.9	68.2
1/16/2019 21:12	0	6.816	18.5	68.5
1/16/2019 21:22	0	6.816	18.0	68.8
1/16/2019 21:32	0	6.807	17.4	69.1
1/16/2019 21:42	0	6.807	17.1	69.4
1/16/2019 21:52	0	6.807	16.5	69.8
1/16/2019 22:02	0	6.807	16.2	70.2
1/16/2019 22:12	0	6.807	16.0	70.8
1/16/2019 22:22	0	6.807	16.2	71.3
1/16/2019 22:32	0	6.807	16.2	71.8
1/16/2019 22:42	0	6.807	16.3	72.0
1/16/2019 22:52	0	6.807	16.3	72.2
1/16/2019 23:02	0	6.807	16.3	72.2
1/16/2019 23:12	0	6.807	16.3	72.3
1/16/2019 23:22	0	6.807	16.3	72.4
1/16/2019 23:32	0	6.807	16.2	72.4
1/16/2019 23:42	0	6.807	16.2	72.5
1/16/2019 23:52	0	6.807	15.8	72.4
1/17/2019 0:02	0	6.807	15.4	72.4
1/17/2019 0:12	0	6.807	15.1	72.5
1/17/2019 0:22	0	6.807	14.5	72.6
1/17/2019 0:32	0	6.807	14.2	72.7
1/17/2019 0:42	0	6.807	13.8	72.9
1/17/2019 0:52	0	6.807	13.5	73.2
1/17/2019 1:02	0	6.807	13.1	73.5
1/17/2019 1:12	0	6.807	12.6	73.8
1/17/2019 1:22	0	6.807	12.2	74.3
1/17/2019 1:32	0	6.807	11.8	74.8
1/17/2019 1:42	0	6.807	11.8	75.5
1/17/2019 1:52	0	6.807	12.0	76.2
1/17/2019 2:02	0	6.807	12.2	76.6
1/17/2019 2:12	0	6.807	12.4	76.9
1/17/2019 2:22	0	6.807	12.4	77.1
1/17/2019 2:32	0	6.807	12.4	77.3

North Monitoring Station

Time Stamp	H ₂ S (PPB)	Battery (Volts)	Temperature (°F)	Humidity (%)
1/17/2019 2:42	0	6.807	12.2	77.5
1/17/2019 2:52	0	6.807	12.2	77.6
1/17/2019 3:02	0	6.807	12.0	77.8
1/17/2019 3:12	0	6.807	11.8	77.9
1/17/2019 3:22	0	6.807	11.8	78.1
1/17/2019 3:32	0	6.807	11.7	78.2
1/17/2019 3:42	0	6.807	11.5	78.4
1/17/2019 3:52	0	6.807	11.3	78.6
1/17/2019 4:02	0	6.807	11.1	78.8
1/17/2019 4:12	0	6.807	10.9	79.0
1/17/2019 4:22	0	6.807	10.6	79.1
1/17/2019 4:32	0	6.807	10.2	79.4
1/17/2019 4:42	0	6.807	10.0	79.8
1/17/2019 4:52	0	6.807	9.9	80.1
1/17/2019 5:02	0	6.807	9.7	80.2
1/17/2019 5:12	0	6.807	9.5	80.3
1/17/2019 5:22	0	6.807	9.1	80.4
1/17/2019 5:32	0	6.807	9.1	80.6
1/17/2019 5:42	0	6.807	9.0	80.9
1/17/2019 5:52	0	6.807	8.8	81.1
1/17/2019 6:02	0	6.807	8.6	81.2
1/17/2019 6:12	0	6.807	8.2	81.3
1/17/2019 6:22	0	6.807	8.1	81.4
1/17/2019 6:32	0	6.807	8.1	81.7
1/17/2019 6:42	0	6.807	7.9	82.0
1/17/2019 6:52	0	6.807	7.9	82.2
1/17/2019 7:02	0	6.807	7.7	82.3
1/17/2019 7:12	0	6.807	7.5	82.5
1/17/2019 7:22	0	6.807	7.5	82.7
1/17/2019 7:32	0	6.807	7.3	82.7
1/17/2019 7:42	0	6.807	7.3	82.9
1/17/2019 7:52	0	6.807	7.3	83.0
1/17/2019 8:02	0	6.807	7.3	83.1
1/17/2019 8:12	0	6.807	7.7	83.3
1/17/2019 8:22	0	6.807	8.6	83.6
1/17/2019 8:32	0	6.816	9.5	83.9
1/17/2019 8:42	0	6.816	10.8	84.1
1/17/2019 8:52	0	6.816	12.0	84.1
1/17/2019 9:02	0	6.816	14.0	84.0
1/17/2019 9:12	0	6.816	15.4	83.5
1/17/2019 9:22	0	6.816	16.0	82.6
1/17/2019 9:32	0	6.825	16.5	81.8
1/17/2019 9:42	0	6.825	18.1	81.2
1/17/2019 9:52	0	6.825	19.2	80.3
1/17/2019 10:02	0	6.825	19.9	79.3
1/17/2019 10:12	0	6.825	20.3	78.4
1/17/2019 10:22	0	6.825	20.8	77.4
1/17/2019 10:32	0	6.833	21.4	76.4
1/17/2019 10:42	0	6.833	21.9	75.4
1/17/2019 10:52	0	6.833	22.6	74.5
1/17/2019 11:02	0	6.833	23.2	73.5
1/17/2019 11:12	0	6.833	23.9	72.5
1/17/2019 11:22	0	6.833	24.6	71.6

North Monitoring Station

Time Stamp	H ₂ S (PPB)	Battery (Volts)	Temperature (°F)	Humidity (%)
1/17/2019 11:32	0	6.833	25.5	70.6
1/17/2019 11:42	0	6.833	26.1	69.5
1/17/2019 11:52	0	6.833	26.6	68.6
1/17/2019 12:02	0	6.842	27.0	67.6
1/17/2019 12:12	0	6.842	27.3	66.6
1/17/2019 12:22	0	6.842	27.5	65.7
1/17/2019 12:32	0	6.842	27.3	64.9
1/17/2019 12:42	0	6.842	27.3	64.3
1/17/2019 12:52	0	6.842	27.5	63.7
1/17/2019 13:02	0	6.842	27.3	63.1
1/17/2019 13:12	0	6.842	27.1	62.6
1/17/2019 13:22	0	6.842	27.0	62.3
1/17/2019 13:32	0	6.842	26.8	62.1
1/17/2019 13:42	0	6.842	26.6	62.0
1/17/2019 13:52	0	6.842	26.4	62.1
1/17/2019 14:02	0	6.842	26.4	62.5
1/17/2019 14:12	0	6.842	26.1	62.8
1/17/2019 14:22	0	6.842	26.1	63.1
1/17/2019 14:32	0	6.842	26.1	63.4
1/17/2019 14:42	0	6.842	25.9	63.5
1/17/2019 14:52	0	6.842	25.7	63.6
1/17/2019 15:02	0	6.842	25.7	63.9
1/17/2019 15:12	0	6.842	25.7	64.1
1/17/2019 15:22	0	6.842	25.5	64.2
1/17/2019 15:32	0	6.842	25.5	64.3
1/17/2019 15:42	0	6.842	25.3	64.3
1/17/2019 15:52	0	6.842	25.2	64.5
1/17/2019 16:02	0	6.842	24.8	64.6
1/17/2019 16:12	0	6.842	24.6	64.8
1/17/2019 16:22	0	6.842	24.4	65.0
1/17/2019 16:32	0	6.842	24.3	65.1
1/17/2019 16:42	0	6.842	23.9	65.3
1/17/2019 16:52	0	6.842	23.7	65.5
1/17/2019 17:02	0	6.842	23.4	65.8
1/17/2019 17:12	0	6.842	23.0	66.0
1/17/2019 17:22	0	6.842	22.8	66.3
1/17/2019 17:32	0	6.842	22.5	66.6
1/17/2019 17:42	0	6.842	22.3	66.8
1/17/2019 17:52	0	6.842	22.3	67.1
1/17/2019 18:02	0	6.833	22.1	67.3
1/17/2019 18:12	0	6.833	22.1	67.5
1/17/2019 18:22	0	6.833	22.1	67.7
1/17/2019 18:32	0	6.833	22.1	67.9
1/17/2019 18:42	0	6.833	22.1	68.1
1/17/2019 18:52	0	6.833	22.1	68.2
1/17/2019 19:02	0	6.833	22.3	68.3
1/17/2019 19:12	0	6.833	22.3	68.4
1/17/2019 19:22	0	6.833	22.3	68.5
1/17/2019 19:32	0	6.833	22.5	68.6
1/17/2019 19:42	0	6.833	22.5	68.7
1/17/2019 19:52	0	6.833	22.6	68.7
1/17/2019 20:02	0	6.842	22.8	68.8
1/17/2019 20:12	0	6.833	23.0	68.9

North Monitoring Station

Time Stamp	H ₂ S (PPB)	Battery (Volts)	Temperature (°F)	Humidity (%)
1/17/2019 20:22	0	6.833	23.0	68.9
1/17/2019 20:32	0	6.833	23.2	68.9
1/17/2019 20:42	0	6.842	23.4	69.0
1/17/2019 20:52	0	6.833	23.4	69.0
1/17/2019 21:02	0	6.842	23.5	69.1
1/17/2019 21:12	0	6.842	23.7	69.1
1/17/2019 21:22	0	6.842	23.9	69.1
1/17/2019 21:32	0	6.842	23.9	69.2
1/17/2019 21:42	0	6.842	24.1	69.2
1/17/2019 21:52	0	6.842	24.3	69.3
1/17/2019 22:02	0	6.842	24.3	69.4
1/17/2019 22:12	0	6.842	24.4	69.5
1/17/2019 22:22	0	6.842	24.4	69.6
1/17/2019 22:32	0	6.842	24.6	69.6
1/17/2019 22:42	0	6.842	24.8	69.8
1/17/2019 22:52	0	6.842	24.8	70.1
1/17/2019 23:02	0	6.842	25.0	70.5
1/17/2019 23:12	0	6.842	25.0	70.7
1/17/2019 23:22	0	6.842	25.2	71.0
1/17/2019 23:32	0	6.842	25.2	71.2
1/17/2019 23:42	0	6.842	25.3	71.6
1/17/2019 23:52	0	6.842	25.3	72.1
1/18/2019 0:02	0	6.842	25.5	72.6
1/18/2019 0:12	0	6.842	25.5	73.0
1/18/2019 0:22	0	6.842	25.9	73.5
1/18/2019 0:32	0	6.842	26.1	73.8
1/18/2019 0:42	0	6.842	26.4	74.2
1/18/2019 0:52	0	6.842	26.6	74.5
1/18/2019 1:02	0	6.842	27.0	74.8
1/18/2019 1:12	0	6.842	27.3	75.1
1/18/2019 1:22	0	6.842	27.7	75.3
1/18/2019 1:32	0	6.842	28.0	75.5
1/18/2019 1:42	0	6.842	28.4	75.5
1/18/2019 1:52	0	6.842	28.6	75.7
1/18/2019 2:02	0	6.842	28.8	75.8
1/18/2019 2:12	0	6.842	28.9	76.0
1/18/2019 2:22	0	6.851	29.1	76.2
1/18/2019 2:32	0	6.842	29.3	76.3
1/18/2019 2:42	0	6.851	29.3	76.6
1/18/2019 2:52	0	6.851	29.5	77.0
1/18/2019 3:02	0	6.851	29.5	77.5
1/18/2019 3:12	0	6.851	29.5	78.1
1/18/2019 3:22	0	6.851	29.7	78.6
1/18/2019 3:32	0	6.851	29.7	79.1
1/18/2019 3:42	0	6.851	29.7	79.6
1/18/2019 3:52	0	6.851	29.7	79.9
1/18/2019 4:02	0	6.851	29.7	80.3
1/18/2019 4:12	0	6.851	29.7	80.7
1/18/2019 4:22	0	6.851	29.5	81.2
1/18/2019 4:32	0	6.851	29.5	81.7
1/18/2019 4:42	0	6.851	29.3	82.3
1/18/2019 4:52	0	6.851	29.3	82.8
1/18/2019 5:02	0	6.851	29.1	83.3

North Monitoring Station

Time Stamp	H ₂ S (PPB)	Battery (Volts)	Temperature (°F)	Humidity (%)
1/18/2019 5:12	0	6.851	29.1	83.9
1/18/2019 5:22	0	6.851	29.1	84.4
1/18/2019 5:32	0	6.851	29.1	84.8
1/18/2019 5:42	0	6.842	29.1	85.2
1/18/2019 5:52	0	6.842	29.1	85.7
1/18/2019 6:02	0	6.842	29.1	86.1
1/18/2019 6:12	0	6.842	29.1	86.4
1/18/2019 6:22	0	6.842	29.1	86.8
1/18/2019 6:32	0	6.851	29.1	87.1
1/18/2019 6:42	0	6.842	29.1	87.4
1/18/2019 6:52	0	6.842	29.1	87.8
1/18/2019 7:02	0	6.842	29.3	88.1
1/18/2019 7:12	0	6.842	29.3	88.4
1/18/2019 7:22	0	6.842	29.3	88.7
1/18/2019 7:32	0	6.842	29.3	89.0
1/18/2019 7:42	0	6.842	29.3	89.3
1/18/2019 7:52	0	6.842	29.5	89.5
1/18/2019 8:02	0	6.842	29.5	89.8
1/18/2019 8:12	0	6.842	29.7	90.1
1/18/2019 8:22	0	6.842	29.8	90.3
1/18/2019 8:32	0	6.842	30.0	90.6
1/18/2019 8:42	0	6.842	30.4	90.7
1/18/2019 8:52	0	6.842	30.6	91.0
1/18/2019 9:02	0	6.842	30.9	91.3
1/18/2019 9:12	0	6.842	31.5	91.4
1/18/2019 9:22	0	6.851	31.8	91.5
1/18/2019 9:32	0	6.851	32.2	91.7
1/18/2019 9:42	0	6.851	32.5	91.8
1/18/2019 9:52	0	6.851	33.3	91.8
1/18/2019 10:02	0	6.851	33.8	91.7
1/18/2019 10:12	0	6.851	34.2	91.4
1/18/2019 10:22	0	6.851	34.3	91.0
1/18/2019 10:32	0	6.851	34.7	90.6
1/18/2019 10:42	0	6.851	34.7	90.2
1/18/2019 10:52	0	6.851	34.9	89.7
1/18/2019 11:02	0	6.851	34.9	89.2
1/18/2019 11:12	0	6.851	35.1	88.8
1/18/2019 11:22	0	6.851	35.4	88.3
1/18/2019 11:32	0	6.851	35.6	87.8
1/18/2019 11:42	0	6.851	35.6	87.4
1/18/2019 11:52	0	6.851	35.6	86.9
1/18/2019 12:02	0	6.851	36.0	86.5
1/18/2019 12:12	0	6.851	36.1	85.8
1/18/2019 12:22	0	6.851	36.1	85.3
1/18/2019 12:32	0	6.851	36.0	84.8
1/18/2019 12:42	0	6.851	35.8	84.5
1/18/2019 12:52	0	6.851	35.8	84.4
1/18/2019 13:02	0	6.851	36.3	84.0
1/18/2019 13:12	0	6.851	36.3	83.5
1/18/2019 13:22	0	6.851	36.1	83.2
1/18/2019 13:32	0	6.851	36.5	83.0
1/18/2019 13:42	0	6.851	37.2	82.2
1/18/2019 13:52	0	6.851	37.4	81.2

North Monitoring Station

Time Stamp	H ₂ S (PPB)	Battery (Volts)	Temperature (°F)	Humidity (%)
1/18/2019 14:02	0	6.851	37.2	80.0
1/18/2019 14:12	0	6.851	37.0	78.6
1/18/2019 14:22	0	6.851	36.7	77.6
1/18/2019 14:32	0	6.851	36.9	76.9
1/18/2019 14:42	0	6.851	37.0	76.3
1/18/2019 14:52	0	6.851	37.0	75.6
1/18/2019 15:02	0	6.851	36.7	74.9
1/18/2019 15:12	0	6.851	36.7	74.5
1/18/2019 15:22	0	6.851	36.7	74.1
1/18/2019 15:32	0	6.851	36.5	73.9
1/18/2019 15:42	0	6.851	36.1	73.7
1/18/2019 15:52	0	6.851	36.0	73.6
1/18/2019 16:02	0	6.851	35.6	73.3
1/18/2019 16:12	0	6.851	35.2	73.3
1/18/2019 16:22	0	6.851	34.9	73.3
1/18/2019 16:32	0	6.851	34.5	73.5
1/18/2019 16:42	0	6.851	34.2	73.6
1/18/2019 16:52	0	6.851	33.8	73.8
1/18/2019 17:02	0	6.851	33.4	73.9
1/18/2019 17:12	0	6.851	33.3	74.0
1/18/2019 17:22	0	6.851	32.9	74.2
1/18/2019 17:32	0	6.851	32.7	74.6
1/18/2019 17:42	0	6.851	32.5	74.8
1/18/2019 17:52	0	6.851	32.4	75.3
1/18/2019 18:02	0	6.851	32.4	75.8
1/18/2019 18:12	0	6.851	32.2	76.5
1/18/2019 18:22	0	6.851	32.0	77.1
1/18/2019 18:32	0	6.851	32.0	77.6
1/18/2019 18:42	0	6.851	31.8	78.0
1/18/2019 18:52	0	6.851	31.8	78.4
1/18/2019 19:02	0	6.851	31.6	78.7
1/18/2019 19:12	0	6.851	31.5	78.8
1/18/2019 19:22	0	6.851	31.5	78.9
1/18/2019 19:32	0	6.842	31.3	79.0
1/18/2019 19:42	0	6.842	31.3	78.9
1/18/2019 19:52	0	6.842	31.1	78.9
1/18/2019 20:02	0	6.842	31.1	78.8
1/18/2019 20:12	0	6.842	30.9	78.5
1/18/2019 20:22	0	6.842	30.9	78.2
1/18/2019 20:32	0	6.842	30.7	77.8
1/18/2019 20:42	0	6.842	30.7	77.4
1/18/2019 20:52	0	6.842	30.6	76.8
1/18/2019 21:02	0	6.842	30.4	76.3
1/18/2019 21:12	0	6.842	30.4	76.1
1/18/2019 21:22	0	6.842	30.4	75.7
1/18/2019 21:32	0	6.842	30.0	75.4
1/18/2019 21:42	0	6.842	29.8	75.2
1/18/2019 21:52	0	6.842	29.5	75.6
1/18/2019 22:02	0	6.842	29.3	76.2
1/18/2019 22:12	0	6.842	29.5	76.8
1/18/2019 22:22	0	6.842	29.3	77.2
1/18/2019 22:32	0	6.842	29.3	77.6
1/18/2019 22:42	0	6.842	29.3	77.9

North Monitoring Station

Time Stamp	H ₂ S (PPB)	Battery (Volts)	Temperature (°F)	Humidity (%)
1/18/2019 22:52	0	6.842	29.1	78.1
1/18/2019 23:02	0	6.842	28.9	78.3
1/18/2019 23:12	0	6.842	28.8	78.6
1/18/2019 23:22	0	6.842	28.6	79.0
1/18/2019 23:32	0	6.842	28.4	79.3
1/18/2019 23:42	0	6.842	28.4	79.6
1/18/2019 23:52	0	6.842	28.2	79.8
1/19/2019 0:02	0	6.842	28.2	80.0
1/19/2019 0:12	0	6.842	28.2	80.2
1/19/2019 0:22	0	6.842	28.0	80.3
1/19/2019 0:32	0	6.842	28.0	80.3
1/19/2019 0:42	0	6.842	28.0	80.3
1/19/2019 0:52	0	6.842	27.9	80.2
1/19/2019 1:02	0	6.842	27.7	80.0
1/19/2019 1:12	0	6.842	27.7	79.9
1/19/2019 1:22	0	6.842	27.5	79.7
1/19/2019 1:32	0	6.842	27.3	79.5
1/19/2019 1:42	0	6.833	27.1	79.3
1/19/2019 1:52	0	6.833	27.0	79.3
1/19/2019 2:02	0	6.842	26.6	79.3
1/19/2019 2:12	0	6.833	26.4	79.4
1/19/2019 2:22	0	6.833	26.4	79.8
1/19/2019 2:32	0	6.833	26.1	80.0
1/19/2019 2:42	0	6.833	25.3	80.0
1/19/2019 2:52	0	6.833	24.8	79.8
1/19/2019 3:02	0	6.833	24.1	79.7
1/19/2019 3:12	0	6.833	23.5	79.6
1/19/2019 3:22	0	6.833	22.8	79.5
1/19/2019 3:32	0	6.833	22.3	79.5
1/19/2019 3:42	0	6.833	21.7	79.4
1/19/2019 3:52	0	6.833	21.2	79.4
1/19/2019 4:02	0	6.825	20.8	79.3
1/19/2019 4:12	0	6.825	20.5	79.3
1/19/2019 4:22	0	6.825	20.1	79.4
1/19/2019 4:32	0	6.825	19.8	79.5
1/19/2019 4:42	0	6.825	19.6	79.6
1/19/2019 4:52	0	6.825	19.2	79.6
1/19/2019 5:02	0	6.825	19.0	79.7
1/19/2019 5:12	0	6.825	18.9	79.7
1/19/2019 5:22	0	6.825	18.7	79.8
1/19/2019 5:32	0	6.825	18.5	79.9
1/19/2019 5:42	0	6.825	18.5	80.1
1/19/2019 5:52	0	6.825	18.3	80.3
1/19/2019 6:02	0	6.825	18.1	80.6
1/19/2019 6:12	0	6.825	18.1	80.8
1/19/2019 6:22	0	6.825	18.1	81.1
1/19/2019 6:32	0	6.825	18.1	81.3
1/19/2019 6:42	0	6.825	18.0	81.5
1/19/2019 6:52	0	6.825	18.0	81.6
1/19/2019 7:02	0	6.825	17.8	81.6
1/19/2019 7:12	0	6.825	17.8	81.8
1/19/2019 7:22	0	6.825	17.6	81.9
1/19/2019 7:32	0	6.825	17.6	82.1

North Monitoring Station

Time Stamp	H ₂ S (PPB)	Battery (Volts)	Temperature (°F)	Humidity (%)
1/19/2019 7:42	0	6.825	17.6	82.2
1/19/2019 7:52	0	6.825	17.4	82.3
1/19/2019 8:02	0	6.825	17.4	82.4
1/19/2019 8:12	0	6.825	17.4	82.6
1/19/2019 8:22	0	6.825	17.4	82.8
1/19/2019 8:32	0	6.825	17.2	83.0
1/19/2019 8:42	0	6.825	17.2	83.1
1/19/2019 8:52	0	6.825	17.2	83.2
1/19/2019 9:02	0	6.825	17.2	83.3
1/19/2019 9:12	0	6.825	17.2	83.4
1/19/2019 9:22	0	6.825	17.2	83.4
1/19/2019 9:32	0	6.825	17.4	83.4
1/19/2019 9:42	0	6.825	17.4	83.4
1/19/2019 9:52	0	6.825	17.6	83.4
1/19/2019 10:02	0	6.825	17.8	83.3
1/19/2019 10:12	0	6.825	17.8	83.0
1/19/2019 10:22	0	6.825	17.8	82.7
1/19/2019 10:32	0	6.825	17.8	82.5
1/19/2019 10:42	0	6.825	18.0	82.3
1/19/2019 10:52	0	6.825	18.1	82.1
1/19/2019 11:02	0	6.825	18.1	81.8
1/19/2019 11:12	0	6.825	18.3	81.7
1/19/2019 11:22	0	6.825	18.7	81.5
1/19/2019 11:32	0	6.825	19.0	81.3
1/19/2019 11:42	0	6.825	19.0	81.1
1/19/2019 11:52	0	6.825	19.2	80.9
1/19/2019 12:02	0	6.825	19.4	80.6
1/19/2019 12:12	0	6.825	19.6	80.5
1/19/2019 12:22	0	6.825	19.6	80.3
1/19/2019 12:32	0	6.825	19.6	80.2
1/19/2019 12:42	0	6.825	19.6	80.2
1/19/2019 12:52	0	6.825	19.6	80.3
1/19/2019 13:02	0	6.825	19.6	80.2
1/19/2019 13:12	0	6.825	19.6	80.2
1/19/2019 13:22	0	6.825	19.6	80.2
1/19/2019 13:32	0	6.825	19.8	80.2
1/19/2019 13:42	0	6.825	19.8	80.1
1/19/2019 13:52	0	6.825	19.8	80.1
1/19/2019 14:02	0	6.825	19.8	80.2
1/19/2019 14:12	0	6.825	19.8	80.3
1/19/2019 14:22	0	6.825	19.8	80.2
1/19/2019 14:32	0	6.825	19.6	80.2
1/19/2019 14:42	0	6.825	19.6	80.4
1/19/2019 14:52	0	6.825	19.4	80.4
1/19/2019 15:02	0	6.825	19.2	80.5
1/19/2019 15:12	0	6.825	19.0	80.6
1/19/2019 15:22	0	6.825	18.9	80.7
1/19/2019 15:32	0	6.825	18.7	81.0
1/19/2019 15:42	0	6.825	18.7	81.2
1/19/2019 15:52	0	6.825	18.5	81.5
1/19/2019 16:02	0	6.825	18.5	81.7
1/19/2019 16:12	0	6.825	18.5	82.0
1/19/2019 16:22	0	6.825	18.5	82.3

North Monitoring Station

Time Stamp	H ₂ S (PPB)	Battery (Volts)	Temperature (°F)	Humidity (%)
1/19/2019 16:32	0	6.825	18.3	82.6
1/19/2019 16:42	0	6.825	18.3	82.8
1/19/2019 16:52	0	6.825	18.1	83.0
1/19/2019 17:02	0	6.825	18.1	83.2
1/19/2019 17:12	0	6.825	18.0	83.4
1/19/2019 17:22	0	6.825	18.0	83.6
1/19/2019 17:32	0	6.825	18.0	83.7
1/19/2019 17:42	0	6.825	18.0	83.9
1/19/2019 17:52	0	6.825	18.0	84.1
1/19/2019 18:02	0	6.825	18.0	84.4
1/19/2019 18:12	0	6.825	18.0	84.6
1/19/2019 18:22	0	6.825	18.0	84.8
1/19/2019 18:32	0	6.825	18.0	85.1
1/19/2019 18:42	0	6.825	18.0	85.3
1/19/2019 18:52	0	6.825	18.1	85.4
1/19/2019 19:02	0	6.825	18.1	85.6
1/19/2019 19:12	0	6.825	18.1	85.8
1/19/2019 19:22	0	6.825	18.3	86.0
1/19/2019 19:32	0	6.825	18.3	86.1
1/19/2019 19:42	0	6.825	18.5	86.3
1/19/2019 19:52	0	6.825	18.5	86.4
1/19/2019 20:02	0	6.825	18.5	86.6
1/19/2019 20:12	0	6.825	18.7	86.8
1/19/2019 20:22	0	6.825	18.7	86.9
1/19/2019 20:32	0	6.825	18.7	87.0
1/19/2019 20:42	0	6.825	18.7	87.2
1/19/2019 20:52	0	6.825	18.9	87.4
1/19/2019 21:02	0	6.825	18.9	87.4
1/19/2019 21:12	0	6.825	18.9	87.6
1/19/2019 21:22	0	6.825	19.0	87.7
1/19/2019 21:32	0	6.825	19.0	87.8
1/19/2019 21:42	0	6.825	19.0	87.9
1/19/2019 21:52	0	6.833	19.2	88.0
1/19/2019 22:02	0	6.825	19.2	88.1
1/19/2019 22:12	0	6.825	19.2	88.2
1/19/2019 22:22	0	6.825	19.2	88.4
1/19/2019 22:32	0	6.825	19.2	88.5
1/19/2019 22:42	0	6.833	19.4	88.7
1/19/2019 22:52	0	6.825	19.6	88.9
1/19/2019 23:02	0	6.833	19.6	89.1
1/19/2019 23:12	0	6.833	19.8	89.3
1/19/2019 23:22	0	6.833	19.9	89.5
1/19/2019 23:32	0	6.833	19.9	89.7
1/19/2019 23:42	0	6.833	20.1	89.8
1/19/2019 23:52	0	6.833	20.3	90.0
1/20/2019 0:02	0	6.833	20.5	90.1
1/20/2019 0:12	0	6.833	20.5	90.3
1/20/2019 0:22	0	6.833	20.7	90.3
1/20/2019 0:32	0	6.833	20.7	90.4
1/20/2019 0:42	0	6.833	20.8	90.5
1/20/2019 0:52	0	6.833	20.8	90.5
1/20/2019 1:02	0	6.833	21.0	90.6
1/20/2019 1:12	0	6.833	21.0	90.7

North Monitoring Station

Time Stamp	H ₂ S (PPB)	Battery (Volts)	Temperature (°F)	Humidity (%)
1/20/2019 1:22	0	6.833	21.2	90.7
1/20/2019 1:32	0	6.833	21.2	90.6
1/20/2019 1:42	0	6.833	20.8	90.3
1/20/2019 1:52	0	6.833	20.7	90.0
1/20/2019 2:02	0	6.833	20.3	89.7
1/20/2019 2:12	0	6.833	20.1	89.5
1/20/2019 2:22	0	6.833	19.9	89.5
1/20/2019 2:32	0	6.833	19.8	89.4
1/20/2019 2:42	0	6.833	19.8	89.4
1/20/2019 2:52	0	6.833	19.6	89.4
1/20/2019 3:02	0	6.833	19.4	89.3
1/20/2019 3:12	0	6.833	19.4	89.3
1/20/2019 3:22	0	6.833	19.2	89.3
1/20/2019 3:32	0	6.833	19.2	89.3
1/20/2019 3:42	0	6.833	19.2	89.3
1/20/2019 3:52	0	6.833	19.0	89.3
1/20/2019 4:02	0	6.833	19.0	89.3
1/20/2019 4:12	0	6.825	18.9	89.2
1/20/2019 4:22	0	6.833	18.9	89.2
1/20/2019 4:32	0	6.825	18.9	89.2
1/20/2019 4:42	0	6.825	18.9	89.2
1/20/2019 4:52	0	6.825	18.9	89.3
1/20/2019 5:02	0	6.825	18.9	89.2
1/20/2019 5:12	0	6.825	18.7	89.2
1/20/2019 5:22	0	6.825	18.7	89.1
1/20/2019 5:32	0	6.825	18.5	89.0
1/20/2019 5:42	0	6.825	18.3	88.8
1/20/2019 5:52	0	6.825	18.0	88.5
1/20/2019 6:02	0	6.825	17.6	88.3
1/20/2019 6:12	0	6.825	17.2	88.0
1/20/2019 6:22	0	6.825	16.9	87.8
1/20/2019 6:32	0	6.825	16.5	87.6
1/20/2019 6:42	0	6.825	16.2	87.4
1/20/2019 6:52	0	6.825	15.6	87.0
1/20/2019 7:02	0	6.825	14.9	86.6
1/20/2019 7:12	0	6.825	14.2	86.1
1/20/2019 7:22	0	6.825	13.3	85.6
1/20/2019 7:32	0	6.816	12.6	85.3
1/20/2019 7:42	0	6.816	12.0	85.0
1/20/2019 7:52	0	6.816	11.5	84.8
1/20/2019 8:02	0	6.816	10.9	84.7
1/20/2019 8:12	0	6.816	10.6	84.6
1/20/2019 8:22	0	6.816	10.4	84.6
1/20/2019 8:32	0	6.816	10.2	84.5
1/20/2019 8:42	0	6.807	10.2	84.4
1/20/2019 8:52	0	6.807	10.0	84.4
1/20/2019 9:02	0	6.807	10.0	84.3
1/20/2019 9:12	0	6.807	10.2	84.2
1/20/2019 9:22	0	6.807	10.4	84.1
1/20/2019 9:32	0	6.807	10.6	84.0
1/20/2019 9:42	0	6.807	10.9	83.9
1/20/2019 9:52	0	6.807	11.3	83.8
1/20/2019 10:02	0	6.807	11.8	83.7

North Monitoring Station

Time Stamp	H ₂ S (PPB)	Battery (Volts)	Temperature (°F)	Humidity (%)
1/20/2019 10:12	0	6.807	12.6	83.5
1/20/2019 10:22	0	6.807	12.9	83.3
1/20/2019 10:32	0	6.807	13.5	82.8
1/20/2019 10:42	0	6.807	14.0	82.3
1/20/2019 10:52	0	6.807	14.7	81.8
1/20/2019 11:02	0	6.807	15.3	81.2
1/20/2019 11:12	0	6.807	15.4	80.6
1/20/2019 11:22	0	6.807	15.4	80.0
1/20/2019 11:32	0	6.807	15.3	79.5
1/20/2019 11:42	0	6.816	15.1	79.1
1/20/2019 11:52	0	6.807	14.9	78.9
1/20/2019 12:02	0	6.807	15.4	78.7
1/20/2019 12:12	0	6.816	15.6	78.5
1/20/2019 12:22	0	6.807	16.0	78.3
1/20/2019 12:32	0	6.816	16.2	78.1
1/20/2019 12:42	0	6.816	16.7	77.8
1/20/2019 12:52	0	6.816	17.1	77.2
1/20/2019 13:02	0	6.816	17.2	76.6
1/20/2019 13:12	0	6.816	17.1	76.1
1/20/2019 13:22	0	6.816	17.1	75.8
1/20/2019 13:32	0	6.816	16.9	75.5
1/20/2019 13:42	0	6.816	16.9	75.4
1/20/2019 13:52	0	6.816	16.9	75.2
1/20/2019 14:02	0	6.816	16.9	75.1
1/20/2019 14:12	0	6.816	16.9	75.1
1/20/2019 14:22	0	6.816	16.7	75.1
1/20/2019 14:32	0	6.816	16.5	75.2
1/20/2019 14:42	0	6.816	16.5	75.2
1/20/2019 14:52	0	6.816	16.7	75.3
1/20/2019 15:02	0	6.816	16.9	75.4
1/20/2019 15:12	0	6.816	16.9	75.6
1/20/2019 15:22	0	6.816	16.7	75.5
1/20/2019 15:32	0	6.816	16.3	75.2
1/20/2019 15:42	0	6.816	15.8	75.1
1/20/2019 15:52	0	6.816	15.3	75.0
1/20/2019 16:02	0	6.816	14.7	75.0
1/20/2019 16:12	0	6.816	14.2	75.1
1/20/2019 16:22	0	6.816	13.6	75.3
1/20/2019 16:32	0	6.816	13.3	75.6
1/20/2019 16:42	0	6.816	12.7	75.8
1/20/2019 16:52	0	6.807	12.4	76.1
1/20/2019 17:02	0	6.807	12.0	76.5
1/20/2019 17:12	0	6.807	11.8	76.8
1/20/2019 17:22	0	6.807	11.5	77.2
1/20/2019 17:32	0	6.807	11.3	77.7
1/20/2019 17:42	0	6.807	11.1	78.1
1/20/2019 17:52	0	6.807	10.9	78.5
1/20/2019 18:02	0	6.807	10.8	78.9
1/20/2019 18:12	0	6.807	10.6	79.3
1/20/2019 18:22	0	6.807	10.4	79.6
1/20/2019 18:32	0	6.807	10.2	80.0
1/20/2019 18:42	0	6.807	10.2	80.3
1/20/2019 18:52	0	6.807	10.0	80.5

North Monitoring Station

Time Stamp	H ₂ S (PPB)	Battery (Volts)	Temperature (°F)	Humidity (%)
1/20/2019 19:02	0	6.807	9.9	80.8
1/20/2019 19:12	0	6.807	9.7	81.0
1/20/2019 19:22	0	6.807	9.7	81.1
1/20/2019 19:32	0	6.807	9.5	81.3
1/20/2019 19:42	0	6.807	9.3	81.5
1/20/2019 19:52	0	6.807	9.3	81.6
1/20/2019 20:02	0	6.807	9.1	81.8
1/20/2019 20:12	0	6.807	9.1	81.9
1/20/2019 20:22	0	6.807	9.0	82.0
1/20/2019 20:32	0	6.807	8.8	82.0
1/20/2019 20:42	0	6.807	8.4	82.0
1/20/2019 20:52	0	6.807	8.2	82.0
1/20/2019 21:02	0	6.798	7.9	82.0
1/20/2019 21:12	0	6.798	7.7	82.1
1/20/2019 21:22	0	6.798	7.5	82.1
1/20/2019 21:32	0	6.798	7.2	82.0
1/20/2019 21:42	0	6.798	6.8	82.0
1/20/2019 21:52	0	6.798	6.4	82.0
1/20/2019 22:02	0	6.798	6.1	82.0
1/20/2019 22:12	0	6.798	5.9	82.0
1/20/2019 22:22	0	6.798	5.7	82.0
1/20/2019 22:32	0	6.790	5.4	82.0
1/20/2019 22:42	0	6.798	5.2	82.0
1/20/2019 22:52	0	6.798	5.0	82.1
1/20/2019 23:02	0	6.798	4.6	82.1
1/20/2019 23:12	0	6.798	4.5	82.1
1/20/2019 23:22	0	6.790	4.1	82.0
1/20/2019 23:32	0	6.790	3.9	81.9
1/20/2019 23:42	0	6.790	3.6	81.8
1/20/2019 23:52	0	6.790	3.2	81.7
1/21/2019 0:02	0	6.790	3.0	81.6
1/21/2019 0:12	0	6.798	2.7	81.4
1/21/2019 0:22	0	6.798	2.3	81.3
1/21/2019 0:32	0	6.798	2.1	81.1
1/21/2019 0:42	0	6.790	1.8	81.1
1/21/2019 0:52	0	6.790	1.4	80.9
1/21/2019 1:02	0	6.790	1.2	80.8
1/21/2019 1:12	0	6.790	0.9	80.8
1/21/2019 1:22	0	6.790	0.7	80.7
1/21/2019 1:32	0	6.790	0.3	80.7
1/21/2019 1:42	0	6.790	0.1	80.7
1/21/2019 1:52	0	6.790	0.0	80.6
1/21/2019 2:02	0	6.790	-0.2	80.7
1/21/2019 2:12	0	6.790	-0.2	80.8
1/21/2019 2:22	0	6.790	-0.2	80.9
1/21/2019 2:32	0	6.790	-0.4	81.0
1/21/2019 2:42	0	6.790	-0.4	81.1
1/21/2019 2:52	0	6.790	-0.4	81.2
1/21/2019 3:02	0	6.790	-0.4	81.2
1/21/2019 3:12	0	6.790	-0.6	81.3
1/21/2019 3:22	0	6.790	-0.6	81.3
1/21/2019 3:32	0	6.790	-0.6	81.4
1/21/2019 3:42	0	6.790	-0.6	81.5

North Monitoring Station

Time Stamp	H ₂ S (PPB)	Battery (Volts)	Temperature (°F)	Humidity (%)
1/21/2019 3:52	0	6.790	-0.4	81.6
1/21/2019 4:02	0	6.798	-0.4	81.7
1/21/2019 4:12	0	6.798	-0.4	81.8
1/21/2019 4:22	0	6.798	-0.4	81.9
1/21/2019 4:32	0	6.798	-0.2	82.0
1/21/2019 4:42	0	6.798	-0.2	82.0
1/21/2019 4:52	0	6.798	-0.2	82.1
1/21/2019 5:02	0	6.798	-0.2	82.2
1/21/2019 5:12	0	6.798	-0.2	82.4
1/21/2019 5:22	0	6.798	0.0	82.5
1/21/2019 5:32	0	6.798	0.0	82.5
1/21/2019 5:42	0	6.798	0.1	82.6
1/21/2019 5:52	0	6.798	0.1	82.8
1/21/2019 6:02	0	6.798	0.3	82.9
1/21/2019 6:12	0	6.798	0.3	82.9
1/21/2019 6:22	0	6.798	0.5	83.0
1/21/2019 6:32	0	6.798	0.5	83.1
1/21/2019 6:42	0	6.798	0.7	83.2
1/21/2019 6:52	0	6.798	0.7	83.3
1/21/2019 7:02	0	6.798	0.9	83.4
1/21/2019 7:12	0	6.798	0.9	83.5
1/21/2019 7:22	0	6.798	1.0	83.6
1/21/2019 7:32	0	6.798	1.2	83.7
1/21/2019 7:42	0	6.798	1.2	83.8
1/21/2019 7:52	0	6.798	1.4	83.8
1/21/2019 8:02	0	6.798	1.6	83.9
1/21/2019 8:12	0	6.798	1.8	83.9
1/21/2019 8:22	0	6.798	2.1	83.9
1/21/2019 8:32	0	6.798	2.3	83.9
1/21/2019 8:42	0	6.798	2.7	83.9
1/21/2019 8:52	0	6.798	2.8	83.8
1/21/2019 9:02	0	6.798	3.2	83.7
1/21/2019 9:12	0	6.798	3.6	83.6
1/21/2019 9:22	0	6.798	3.9	83.5
1/21/2019 9:32	0	6.798	4.3	83.4
1/21/2019 9:42	0	6.798	4.6	83.1
1/21/2019 9:52	0	6.798	5.2	82.7
1/21/2019 10:02	0	6.807	5.7	82.3
1/21/2019 10:12	0	6.807	6.3	81.9
1/21/2019 10:22	0	6.807	7.0	81.4
1/21/2019 10:32	0	6.807	7.5	80.9
1/21/2019 10:42	0	6.807	8.1	80.6
1/21/2019 10:52	0	6.807	8.6	80.2
1/21/2019 11:02	0	6.807	9.1	79.8
1/21/2019 11:12	0	6.807	9.5	79.4
1/21/2019 11:22	0	6.807	10.0	79.1
1/21/2019 11:32	0	6.807	10.6	78.7
1/21/2019 11:42	0	6.816	11.3	78.2
1/21/2019 11:52	0	6.816	11.8	77.7
1/21/2019 12:02	0	6.816	12.6	77.2
1/21/2019 12:12	0	6.816	12.7	76.7
1/21/2019 12:22	0	6.816	13.3	76.1
1/21/2019 12:32	0	6.816	13.5	75.4

North Monitoring Station

Time Stamp	H ₂ S (PPB)	Battery (Volts)	Temperature (°F)	Humidity (%)
1/21/2019 12:42	0	6.816	13.6	74.8
1/21/2019 12:52	0	6.816	14.0	74.2
1/21/2019 13:02	0	6.816	14.2	73.7
1/21/2019 13:12	0	6.816	14.7	73.2
1/21/2019 13:22	0	6.816	15.1	72.5
1/21/2019 13:32	0	6.816	14.9	71.9
1/21/2019 13:42	0	6.816	14.9	71.4
1/21/2019 13:52	0	6.825	15.4	71.0
1/21/2019 14:02	0	6.816	15.4	70.7
1/21/2019 14:12	0	6.825	15.6	70.6
1/21/2019 14:22	0	6.825	15.4	70.4
1/21/2019 14:32	0	6.825	15.4	70.1
1/21/2019 14:42	0	6.825	15.1	69.9
1/21/2019 14:52	0	6.825	14.7	69.8
1/21/2019 15:02	0	6.816	14.7	69.8
1/21/2019 15:12	0	6.825	14.7	69.8
1/21/2019 15:22	0	6.816	14.7	69.8
1/21/2019 15:32	0	6.816	14.7	69.8
1/21/2019 15:42	0	6.825	14.4	69.8
1/21/2019 15:52	0	6.825	14.0	69.9
1/21/2019 16:02	0	6.825	13.5	70.2
1/21/2019 16:12	0	6.825	13.1	70.7
1/21/2019 16:22	0	6.816	12.7	71.3
1/21/2019 16:32	0	6.816	12.6	71.8
1/21/2019 16:42	0	6.816	12.2	72.4
1/21/2019 16:52	0	6.816	12.0	72.9
1/21/2019 17:02	0	6.816	11.8	73.3
1/21/2019 17:12	0	6.816	11.7	73.7
1/21/2019 17:22	0	6.816	11.3	74.1
1/21/2019 17:32	0	6.816	11.1	74.5
1/21/2019 17:42	0	6.816	10.9	74.9
1/21/2019 17:52	0	6.816	10.9	75.2
1/21/2019 18:02	0	6.816	10.8	75.6
1/21/2019 18:12	0	6.816	10.6	75.9
1/21/2019 18:22	0	6.816	10.4	76.1
1/21/2019 18:32	0	6.816	10.2	76.3
1/21/2019 18:42	0	6.816	10.0	76.6
1/21/2019 18:52	0	6.816	9.9	76.8
1/21/2019 19:02	0	6.816	9.7	76.9
1/21/2019 19:12	0	6.816	9.5	77.0
1/21/2019 19:22	0	6.816	9.3	77.0
1/21/2019 19:32	0	6.816	9.3	77.0
1/21/2019 19:42	0	6.816	9.1	77.0
1/21/2019 19:52	0	6.816	9.1	76.9
1/21/2019 20:02	0	6.816	9.0	76.9
1/21/2019 20:12	0	6.816	8.8	76.9
1/21/2019 20:22	0	6.807	8.6	76.9
1/21/2019 20:32	0	6.807	8.6	77.1
1/21/2019 20:42	0	6.807	8.4	77.2
1/21/2019 20:52	0	6.807	8.4	77.3
1/21/2019 21:02	0	6.807	8.2	77.5
1/21/2019 21:12	0	6.807	8.1	77.7
1/21/2019 21:22	0	6.807	8.1	78.0

North Monitoring Station

Time Stamp	H ₂ S (PPB)	Battery (Volts)	Temperature (°F)	Humidity (%)
1/21/2019 21:32	0	6.807	8.1	78.4
1/21/2019 21:42	0	6.807	8.1	78.6
1/21/2019 21:52	0	6.807	7.9	78.9
1/21/2019 22:02	0	6.807	7.7	79.2
1/21/2019 22:12	0	6.807	7.7	79.5
1/21/2019 22:22	0	6.807	7.9	79.9
1/21/2019 22:32	0	6.807	8.1	80.4
1/21/2019 22:42	0	6.807	8.2	80.9
1/21/2019 22:52	0	6.807	8.6	81.3
1/21/2019 23:02	0	6.807	8.8	81.7
1/21/2019 23:12	0	6.807	9.1	82.0
1/21/2019 23:22	0	6.807	9.1	82.3
1/21/2019 23:32	0	6.807	9.3	82.6
1/21/2019 23:42	0	6.816	9.5	82.9
1/21/2019 23:52	0	6.816	9.7	83.1
1/22/2019 0:02	0	6.816	9.7	83.2
1/22/2019 0:12	0	6.816	9.7	83.3
1/22/2019 0:22	0	6.816	9.7	83.2
1/22/2019 0:32	0	6.816	9.7	83.3
1/22/2019 0:42	0	6.816	9.7	83.5
1/22/2019 0:52	0	6.816	9.7	83.7
1/22/2019 1:02	0	6.816	9.9	83.8
1/22/2019 1:12	0	6.816	9.9	84.0
1/22/2019 1:22	0	6.816	10.0	84.0
1/22/2019 1:32	0	6.816	10.0	84.2
1/22/2019 1:42	0	6.816	10.2	84.3
1/22/2019 1:52	0	6.816	10.2	84.4
1/22/2019 2:02	0	6.816	10.4	84.6
1/22/2019 2:12	0	6.816	10.6	84.7
1/22/2019 2:22	0	6.816	10.8	84.8
1/22/2019 2:32	0	6.816	10.8	84.9
1/22/2019 2:42	0	6.816	10.9	84.9
1/22/2019 2:52	0	6.816	10.9	84.9
1/22/2019 3:02	0	6.816	11.1	84.9
1/22/2019 3:12	0	6.816	11.1	84.9
1/22/2019 3:22	0	6.816	11.1	84.9
1/22/2019 3:32	0	6.816	11.3	84.9
1/22/2019 3:42	0	6.816	11.3	84.9
1/22/2019 3:52	0	6.816	11.3	84.9
1/22/2019 4:02	0	6.816	11.3	84.9
1/22/2019 4:12	0	6.816	11.3	84.9
1/22/2019 4:22	0	6.816	11.3	84.8
1/22/2019 4:32	0	6.816	11.3	84.8
1/22/2019 4:42	0	6.816	11.3	84.8
1/22/2019 4:52	0	6.816	11.3	84.7
1/22/2019 5:02	0	6.816	11.3	84.7
1/22/2019 5:12	0	6.816	11.1	84.7
1/22/2019 5:22	0	6.816	11.1	84.6
1/22/2019 5:32	0	6.816	10.9	84.6
1/22/2019 5:42	0	6.816	10.9	84.6
1/22/2019 5:52	0	6.816	10.9	84.7
1/22/2019 6:02	0	6.816	10.9	84.7
1/22/2019 6:12	0	6.816	10.9	84.7

North Monitoring Station

Time Stamp	H ₂ S (PPB)	Battery (Volts)	Temperature (°F)	Humidity (%)
1/22/2019 6:22	0	6.816	10.9	84.7
1/22/2019 6:32	0	6.816	10.9	84.7
1/22/2019 6:42	0	6.816	10.9	84.7
1/22/2019 6:52	0	6.816	10.8	84.7
1/22/2019 7:02	0	6.816	10.6	84.6
1/22/2019 7:12	0	6.816	10.4	84.5
1/22/2019 7:22	0	6.816	10.2	84.4
1/22/2019 7:32	0	6.816	9.9	84.4
1/22/2019 7:42	0	6.816	9.5	84.3
1/22/2019 7:52	0	6.816	9.1	84.2
1/22/2019 8:02	0	6.816	9.0	84.0
1/22/2019 8:12	0	6.807	8.2	83.6
1/22/2019 8:22	0	6.807	7.7	83.3
1/22/2019 8:32	0	6.807	7.2	83.1
1/22/2019 8:42	0	6.807	7.0	82.9
1/22/2019 8:52	0	6.807	7.2	83.1
1/22/2019 9:02	0	6.807	8.8	83.7
1/22/2019 9:12	0	6.807	11.1	84.2
1/22/2019 9:22	0	6.807	12.9	84.0
1/22/2019 9:32	0	6.816	14.7	83.4
1/22/2019 9:42	0	6.816	15.8	82.6
1/22/2019 9:52	0	6.816	16.9	81.6
1/22/2019 10:02	0	6.816	18.1	80.6
1/22/2019 10:12	0	6.825	19.0	79.4
1/22/2019 10:22	0	6.825	20.3	78.3
1/22/2019 10:32	0	6.825	21.2	77.0
1/22/2019 10:42	0	6.825	21.6	75.8
1/22/2019 10:52	0	6.825	22.5	74.6
1/22/2019 11:02	0	6.825	23.0	73.4
1/22/2019 11:12	0	6.833	23.4	72.4
1/22/2019 11:22	0	6.833	24.3	71.5
1/22/2019 11:32	0	6.833	25.2	70.6
1/22/2019 11:42	0	6.833	26.6	69.6
1/22/2019 11:52	0	6.833	27.9	68.3
1/22/2019 12:02	0	6.833	28.0	67.0
1/22/2019 12:12	0	6.833	28.0	65.8
1/22/2019 12:22	0	6.842	27.5	64.7
1/22/2019 12:32	0	6.842	26.8	63.9
1/22/2019 12:42	0	6.842	26.6	63.3
1/22/2019 12:52	0	6.842	27.0	62.7
1/22/2019 13:02	0	6.842	27.3	62.1
1/22/2019 13:12	0	6.842	27.3	61.3
1/22/2019 13:22	0	6.842	27.1	60.6
1/22/2019 13:32	0	6.842	27.1	60.0
1/22/2019 13:42	0	6.842	27.0	59.5
1/22/2019 13:52	0	6.842	26.8	59.0
1/22/2019 14:02	0	6.842	26.6	58.7
1/22/2019 14:12	0	6.842	26.2	58.5
1/22/2019 14:22	0	6.842	25.9	58.3
1/22/2019 14:32	0	6.842	25.3	58.2
1/22/2019 14:42	0	6.842	25.0	58.3
1/22/2019 14:52	0	6.842	24.6	58.3
1/22/2019 15:02	0	6.842	24.6	58.2

North Monitoring Station

Time Stamp	H ₂ S (PPB)	Battery (Volts)	Temperature (°F)	Humidity (%)
1/22/2019 15:12	0	6.842	24.4	58.3
1/22/2019 15:22	0	6.842	24.3	58.3
1/22/2019 15:32	0	6.842	24.3	58.5
1/22/2019 15:42	0	6.842	24.3	58.6
1/22/2019 15:52	0	6.842	24.3	58.8
1/22/2019 16:02	0	6.842	24.3	59.1
1/22/2019 16:12	0	6.842	24.1	59.4
1/22/2019 16:22	0	6.842	24.1	59.6
1/22/2019 16:32	0	6.842	24.1	59.5
1/22/2019 16:42	0	6.842	23.7	59.4
1/22/2019 16:52	0	6.842	23.7	59.1
1/22/2019 17:02	0	6.842	23.5	58.8
1/22/2019 17:12	0	6.842	23.5	58.6
1/22/2019 17:22	0	6.842	23.4	58.3
1/22/2019 17:32	0	6.842	23.4	58.1
1/22/2019 17:42	0	6.842	23.4	58.0
1/22/2019 17:52	0	6.842	23.4	57.9
1/22/2019 18:02	0	6.842	23.4	57.8
1/22/2019 18:12	0	6.842	23.4	57.7
1/22/2019 18:22	0	6.842	23.2	57.5
1/22/2019 18:32	0	6.842	23.2	57.4
1/22/2019 18:42	0	6.842	23.0	57.4
1/22/2019 18:52	0	6.842	22.8	57.3
1/22/2019 19:02	0	6.833	22.6	57.3
1/22/2019 19:12	0	6.833	22.5	57.3
1/22/2019 19:22	0	6.833	22.3	57.4
1/22/2019 19:32	0	6.833	22.1	57.4
1/22/2019 19:42	0	6.833	21.7	57.5
1/22/2019 19:52	0	6.833	21.6	57.5
1/22/2019 20:02	0	6.833	21.6	57.7
1/22/2019 20:12	0	6.833	21.4	57.8
1/22/2019 20:22	0	6.833	21.4	57.8
1/22/2019 20:32	0	6.833	21.4	57.9
1/22/2019 20:42	0	6.833	21.4	57.9
1/22/2019 20:52	0	6.833	21.4	57.9
1/22/2019 21:02	0	6.833	21.6	57.9
1/22/2019 21:12	0	6.833	21.9	58.0
1/22/2019 21:22	0	6.833	22.3	58.1
1/22/2019 21:32	0	6.833	22.6	58.1
1/22/2019 21:42	0	6.833	23.2	58.1
1/22/2019 21:52	0	6.833	23.5	58.1
1/22/2019 22:02	0	6.833	24.1	57.9
1/22/2019 22:12	0	6.833	24.6	57.7
1/22/2019 22:22	0	6.842	25.2	57.5
1/22/2019 22:32	0	6.842	25.5	57.4
1/22/2019 22:42	0	6.842	25.9	57.2
1/22/2019 22:52	0	6.842	26.1	56.9
1/22/2019 23:02	0	6.842	26.2	56.8
1/22/2019 23:12	0	6.842	26.6	56.6
1/22/2019 23:22	0	6.842	26.8	56.5
1/22/2019 23:32	0	6.842	27.1	56.6
1/22/2019 23:42	0	6.842	27.3	56.5
1/22/2019 23:52	0	6.842	27.5	56.4

East Monitoring Station

Time Stamp	H ₂ S (PPB)	Battery (Volts)	Temperature (°F)	Humidity (%)
1/9/2019 0:02	0	2.521	42.4	96.4
1/9/2019 0:12	0	2.521	42.4	96.2
1/9/2019 0:22	0	2.521	42.4	95.8
1/9/2019 0:32	0	2.521	42.3	95.3
1/9/2019 0:42	0	2.521	42.1	94.5
1/9/2019 0:52	0	2.521	41.7	93.7
1/9/2019 1:02	0	2.521	41.2	92.9
1/9/2019 1:12	0	2.521	40.8	92.3
1/9/2019 1:22	0	2.521	40.5	91.7
1/9/2019 1:32	0	2.521	39.9	91.4
1/9/2019 1:42	0	2.521	39.6	91.2
1/9/2019 1:52	0	2.521	39.2	90.9
1/9/2019 2:02	0	2.512	38.8	90.6
1/9/2019 2:12	0	2.512	38.3	90.4
1/9/2019 2:22	0	2.512	37.9	90.3
1/9/2019 2:32	0	2.512	37.6	90.3
1/9/2019 2:42	0	2.512	37.4	90.4
1/9/2019 2:52	0	2.512	37.0	90.5
1/9/2019 3:02	0	2.512	36.9	90.6
1/9/2019 3:12	0	2.503	36.9	90.7
1/9/2019 3:22	0	2.503	36.9	90.9
1/9/2019 3:32	0	2.503	36.7	90.9
1/9/2019 3:42	0	2.503	36.5	90.9
1/9/2019 3:52	0	2.503	36.5	91.0
1/9/2019 4:02	0	2.503	36.3	91.2
1/9/2019 4:12	0	2.503	36.3	91.4
1/9/2019 4:22	0	2.503	36.5	91.5
1/9/2019 4:32	0	2.503	36.5	91.6
1/9/2019 4:42	0	2.503	36.5	91.6
1/9/2019 4:52	0	2.503	36.7	91.5
1/9/2019 5:02	0	2.503	36.7	91.5
1/9/2019 5:12	0	2.503	36.7	91.4
1/9/2019 5:22	0	2.494	36.7	91.3
1/9/2019 5:32	0	2.494	36.7	91.2
1/9/2019 5:42	0	2.494	36.5	91.1
1/9/2019 5:52	0	2.494	36.5	91.1
1/9/2019 6:02	0	2.494	36.5	91.0
1/9/2019 6:12	0	2.494	36.3	90.9
1/9/2019 6:22	0	2.494	36.1	90.8
1/9/2019 6:32	0	2.494	36.0	90.9
1/9/2019 6:42	0	2.494	35.8	91.1
1/9/2019 6:52	0	2.494	35.8	91.3
1/9/2019 7:02	0	2.494	35.8	91.2
1/9/2019 7:12	0	2.494	35.6	90.9
1/9/2019 7:22	0	2.494	35.4	90.5
1/9/2019 7:32	0	2.494	35.1	89.9
1/9/2019 7:42	0	2.494	34.9	89.4
1/9/2019 7:52	0	2.485	34.7	88.9
1/9/2019 8:02	0	2.485	34.5	88.6
1/9/2019 8:12	0	2.485	34.3	88.1
1/9/2019 8:22	0	2.485	34.3	87.6
1/9/2019 8:32	0	2.485	34.2	87.1
1/9/2019 8:42	0	2.485	34.2	86.8
1/9/2019 8:52	0	2.485	34.2	86.3

East Monitoring Station

Time Stamp	H ₂ S (PPB)	Battery (Volts)	Temperature (°F)	Humidity (%)
1/9/2019 9:02	0	2.485	34.2	85.8
1/9/2019 9:12	0	2.485	34.2	85.3
1/9/2019 9:22	0	2.485	34.2	84.9
1/9/2019 9:32	0	2.485	34.2	84.4
1/9/2019 9:42	0	2.485	34.2	84.1
1/9/2019 9:52	0	2.485	34.3	83.8
1/9/2019 10:02	0	2.485	34.3	83.4
1/9/2019 10:12	0	2.485	34.3	83.1
1/9/2019 10:22	0	2.485	34.5	82.6
1/9/2019 10:32	0	2.477	34.5	82.1
1/9/2019 10:42	0	2.477	34.7	81.7
1/9/2019 10:52	0	2.485	34.7	81.5
1/9/2019 11:02	0	2.477	34.9	81.2
1/9/2019 11:12	0	2.477	34.9	81.2
1/9/2019 11:22	0	2.477	34.9	81.2
1/9/2019 11:32	0	2.477	34.7	81.0
1/9/2019 11:42	0	2.477	34.7	80.9
1/9/2019 11:52	0	2.477	34.9	80.4
1/9/2019 12:02	0	2.477	34.9	80.0
1/9/2019 12:12	0	2.477	34.9	79.7
1/9/2019 12:22	0	2.477	34.7	79.4
1/9/2019 12:32	0	2.477	34.7	78.9
1/9/2019 12:42	0	2.477	34.5	78.7
1/9/2019 12:52	0	2.477	34.3	78.3
1/9/2019 13:02	0	2.477	34.2	77.9
1/9/2019 13:12	0	2.477	34.0	77.6
1/9/2019 13:22	0	2.477	34.0	77.3
1/9/2019 13:32	0	2.477	34.0	77.1
1/9/2019 13:42	0	2.477	34.0	77.2
1/9/2019 13:52	0	2.477	34.0	77.1
1/9/2019 14:02	0	2.477	34.3	76.7
1/9/2019 14:12	0	2.477	34.5	75.9
1/9/2019 14:22	0	2.477	34.5	75.2
1/9/2019 14:32	0	2.477	34.3	74.6
1/9/2019 14:42	0	2.477	34.3	74.2
1/9/2019 14:52	0	2.477	34.3	74.0
1/9/2019 15:02	0	2.477	34.5	74.3
1/9/2019 15:12	0	2.477	34.5	74.4
1/9/2019 15:22	0	2.477	34.3	74.1
1/9/2019 15:32	0	2.477	34.2	74.2
1/9/2019 15:42	0	2.468	33.6	74.6
1/9/2019 15:52	0	2.468	33.3	74.9
1/9/2019 16:02	0	2.468	33.1	75.1
1/9/2019 16:12	0	2.468	32.7	75.4
1/9/2019 16:22	0	2.468	32.5	76.1
1/9/2019 16:32	0	2.468	32.2	76.9
1/9/2019 16:42	0	2.468	32.0	77.4
1/9/2019 16:52	0	2.459	31.6	77.8
1/9/2019 17:02	0	2.459	31.5	78.4
1/9/2019 17:12	0	2.459	31.1	79.1
1/9/2019 17:22	0	2.459	30.9	79.7
1/9/2019 17:32	0	2.459	30.6	80.1
1/9/2019 17:42	0	2.459	30.4	80.3
1/9/2019 17:52	0	2.459	30.2	80.3

East Monitoring Station

Time Stamp	H ₂ S (PPB)	Battery (Volts)	Temperature (°F)	Humidity (%)
1/9/2019 18:02	0	2.459	30.2	80.4
1/9/2019 18:12	0	2.450	30.2	80.6
1/9/2019 18:22	0	2.450	30.2	80.7
1/9/2019 18:32	0	2.450	30.2	80.3
1/9/2019 18:42	0	2.450	30.2	79.7
1/9/2019 18:52	0	2.450	30.0	79.0
1/9/2019 19:02	0	2.450	30.0	78.4
1/9/2019 19:12	0	2.450	30.0	78.5
1/9/2019 19:22	0	2.450	29.8	78.8
1/9/2019 19:32	0	2.450	29.7	78.9
1/9/2019 19:42	0	2.450	29.5	79.0
1/9/2019 19:52	0	2.441	29.5	79.2
1/9/2019 20:02	0	2.441	29.3	79.4
1/9/2019 20:12	0	2.441	29.3	79.7
1/9/2019 20:22	0	2.441	29.1	79.9
1/9/2019 20:32	0	2.441	29.1	80.3
1/9/2019 20:42	0	2.441	28.9	80.7
1/9/2019 20:52	0	2.441	28.8	81.2
1/9/2019 21:02	0	2.441	28.8	81.7
1/9/2019 21:12	0	2.441	28.6	82.0
1/9/2019 21:22	0	2.441	28.4	82.3
1/9/2019 21:32	0	2.441	28.4	82.6
1/9/2019 21:42	0	2.433	28.2	82.9
1/9/2019 21:52	0	2.433	28.2	83.1
1/9/2019 22:02	0	2.433	28.0	83.5
1/9/2019 22:12	0	2.433	28.0	83.8
1/9/2019 22:22	0	2.433	27.9	84.1
1/9/2019 22:32	0	2.433	27.7	84.4
1/9/2019 22:42	0	2.433	27.7	84.7
1/9/2019 22:52	0	2.433	27.5	84.9
1/9/2019 23:02	0	2.433	27.5	85.0
1/9/2019 23:12	0	2.433	27.3	85.1
1/9/2019 23:22	0	2.433	27.3	85.0
1/9/2019 23:32	0	2.424	27.1	85.0
1/9/2019 23:42	0	2.424	27.0	85.0
1/9/2019 23:52	0	2.424	27.0	85.0
1/10/2019 0:02	0	2.424	26.8	85.1
1/10/2019 0:12	0	2.424	26.6	85.2
1/10/2019 0:22	0	2.424	26.4	85.3
1/10/2019 0:32	0	2.424	26.2	85.4
1/10/2019 0:42	0	2.424	26.2	85.4
1/10/2019 0:52	0	2.424	26.2	85.6
1/10/2019 1:02	0	2.424	26.1	85.7
1/10/2019 1:12	0	2.415	26.1	85.9
1/10/2019 1:22	0	2.415	26.1	86.0
1/10/2019 1:32	0	2.415	26.1	86.0
1/10/2019 1:42	0	2.415	25.9	86.0
1/10/2019 1:52	0	2.415	25.9	86.0
1/10/2019 2:02	0	2.415	25.7	85.9
1/10/2019 2:12	0	2.415	25.7	85.9
1/10/2019 2:22	0	2.415	25.5	85.9
1/10/2019 2:32	0	2.415	25.5	85.9
1/10/2019 2:42	0	2.415	25.3	86.0
1/10/2019 2:52	0	2.415	25.3	86.1

East Monitoring Station

Time Stamp	H ₂ S (PPB)	Battery (Volts)	Temperature (°F)	Humidity (%)
1/10/2019 3:02	0	2.406	25.2	86.3
1/10/2019 3:12	0	2.406	25.2	86.5
1/10/2019 3:22	0	2.406	25.2	86.6
1/10/2019 3:32	0	2.406	25.2	86.8
1/10/2019 3:42	0	2.406	25.0	87.0
1/10/2019 3:52	0	2.406	25.0	87.2
1/10/2019 4:02	0	2.406	25.0	87.3
1/10/2019 4:12	0	2.406	25.0	87.3
1/10/2019 4:22	0	2.406	25.0	87.1
1/10/2019 4:32	0	2.406	25.0	86.8
1/10/2019 4:42	0	2.406	25.0	86.5
1/10/2019 4:52	0	2.406	25.0	86.2
1/10/2019 5:02	0	2.406	25.0	86.0
1/10/2019 5:12	0	2.406	24.8	85.8
1/10/2019 5:22	0	2.398	24.8	85.7
1/10/2019 5:32	0	2.398	24.8	85.6
1/10/2019 5:42	0	2.398	24.8	85.5
1/10/2019 5:52	0	2.398	24.8	85.5
1/10/2019 6:02	0	2.398	24.6	85.5
1/10/2019 6:12	0	2.398	24.6	85.5
1/10/2019 6:22	0	2.398	24.6	85.6
1/10/2019 6:32	0	2.398	24.6	85.7
1/10/2019 6:42	0	2.398	24.6	85.9
1/10/2019 6:52	0	2.398	24.6	86.1
1/10/2019 7:02	0	2.398	24.4	86.3
1/10/2019 7:12	0	2.398	24.4	86.5
1/10/2019 7:22	0	2.398	24.3	86.6
1/10/2019 7:32	0	2.398	24.3	86.7
1/10/2019 7:42	0	2.398	24.3	86.8
1/10/2019 7:52	0	2.389	24.1	86.9
1/10/2019 8:02	0	2.389	24.1	86.9
1/10/2019 8:12	0	2.389	23.9	86.9
1/10/2019 8:22	0	2.389	23.9	87.0
1/10/2019 8:32	0	2.389	23.9	87.1
1/10/2019 8:42	0	2.389	23.9	87.1
1/10/2019 8:52	0	2.389	24.1	87.1
1/10/2019 9:02	0	2.389	24.3	87.0
1/10/2019 9:12	0	2.389	24.4	86.9
1/10/2019 9:22	0	2.389	24.6	86.7
1/10/2019 9:32	0	2.389	24.8	86.5
1/10/2019 9:42	0	2.389	25.0	86.4
1/10/2019 9:52	0	2.389	25.2	86.2
1/10/2019 10:02	0	2.389	25.3	86.0
1/10/2019 10:12	0	2.389	25.7	85.8
1/10/2019 10:22	0	2.389	26.2	85.4
1/10/2019 10:32	0	2.389	26.4	84.9
1/10/2019 10:42	0	2.389	26.8	84.3
1/10/2019 10:52	0	2.389	27.0	83.8
1/10/2019 11:02	0	2.389	27.0	83.3
1/10/2019 11:12	0	2.389	27.1	82.8
1/10/2019 11:22	0	2.389	27.3	82.4
1/10/2019 11:32	0	2.389	27.5	82.0
1/10/2019 11:42	0	2.389	27.5	81.7
1/10/2019 11:52	0	2.389	27.7	81.4

East Monitoring Station

Time Stamp	H ₂ S (PPB)	Battery (Volts)	Temperature (°F)	Humidity (%)
1/10/2019 12:02	0	2.389	27.7	80.8
1/10/2019 12:12	0	2.389	27.9	80.2
1/10/2019 12:22	0	2.389	28.0	79.7
1/10/2019 12:32	0	2.389	28.2	79.1
1/10/2019 12:42	0	2.389	28.4	78.5
1/10/2019 12:52	0	2.398	28.8	77.8
1/10/2019 13:02	0	2.398	28.9	77.1
1/10/2019 13:12	0	2.398	28.9	76.6
1/10/2019 13:33	0	3.100	33.8	75.7
1/10/2019 13:43	0	3.127	32.5	74.7
1/10/2019 13:53	0	3.135	32.0	73.7
1/10/2019 14:03	0	3.135	31.6	72.7
1/10/2019 14:13	0	3.135	32.0	72.0
1/10/2019 14:23	0	3.135	33.3	71.1
1/10/2019 14:33	0	3.135	33.1	70.0
1/10/2019 14:43	0	3.127	32.0	69.2
1/10/2019 14:53	0	3.127	31.1	68.8
1/10/2019 15:03	0	3.127	30.2	68.6
1/10/2019 15:13	0	3.127	29.5	68.6
1/10/2019 15:23	0	3.127	28.8	68.8
1/10/2019 15:33	0	3.118	28.2	69.0
1/10/2019 15:43	0	3.118	27.9	69.3
1/10/2019 15:53	0	3.118	27.3	69.6
1/10/2019 16:03	0	3.118	27.0	69.9
1/10/2019 16:13	0	3.118	26.8	70.1
1/10/2019 16:23	0	3.109	26.4	70.2
1/10/2019 16:33	0	3.109	26.1	70.4
1/10/2019 16:43	0	3.109	25.9	70.6
1/10/2019 16:53	0	3.109	25.5	70.9
1/10/2019 17:03	0	3.100	25.3	71.2
1/10/2019 17:13	0	3.100	25.2	71.5
1/10/2019 17:23	0	3.100	25.0	71.8
1/10/2019 17:33	0	3.100	24.8	72.0
1/10/2019 17:43	0	3.100	24.6	72.1
1/10/2019 17:53	0	3.091	24.4	72.3
1/10/2019 18:03	0	3.091	24.1	72.4
1/10/2019 18:13	0	3.091	23.9	72.6
1/10/2019 18:23	0	3.091	23.7	72.9
1/10/2019 18:33	0	3.083	23.5	73.1
1/10/2019 18:43	0	3.083	23.2	73.0
1/10/2019 18:53	0	3.083	23.0	72.8
1/10/2019 19:03	0	3.083	22.8	72.8
1/10/2019 19:13	0	3.083	22.5	72.8
1/10/2019 19:23	0	3.074	22.3	72.9
1/10/2019 19:33	0	3.074	22.1	73.1
1/10/2019 19:43	0	3.074	21.9	73.4
1/10/2019 19:53	0	3.074	21.7	73.8
1/10/2019 20:03	0	3.074	21.6	74.1
1/10/2019 20:13	0	3.065	21.6	74.3
1/10/2019 20:23	0	3.065	21.4	74.4
1/10/2019 20:33	0	3.065	21.0	74.4
1/10/2019 20:43	0	3.065	20.8	74.3
1/10/2019 20:53	0	3.065	20.5	74.3
1/10/2019 21:03	0	3.056	20.1	74.3

East Monitoring Station

Time Stamp	H ₂ S (PPB)	Battery (Volts)	Temperature (°F)	Humidity (%)
1/10/2019 21:13	0	3.056	19.8	74.3
1/10/2019 21:23	0	3.056	19.4	74.5
1/10/2019 21:33	0	3.056	19.2	74.5
1/10/2019 21:43	0	3.048	18.7	74.4
1/10/2019 21:53	0	3.048	18.3	74.2
1/10/2019 22:03	0	3.048	18.1	74.3
1/10/2019 22:13	0	3.048	17.8	74.4
1/10/2019 22:23	0	3.048	17.6	74.4
1/10/2019 22:33	0	3.039	17.4	74.4
1/10/2019 22:43	0	3.039	17.2	74.5
1/10/2019 22:53	0	3.039	17.1	74.6
1/10/2019 23:03	0	3.039	17.1	74.5
1/10/2019 23:13	0	3.039	16.9	74.4
1/10/2019 23:23	0	3.039	16.5	74.3
1/10/2019 23:33	0	3.030	16.3	74.2
1/10/2019 23:43	0	3.030	16.0	74.2
1/10/2019 23:53	0	3.030	15.6	74.3
1/11/2019 0:03	0	3.030	15.6	74.6
1/11/2019 0:13	0	3.021	15.6	74.7
1/11/2019 0:23	0	3.021	15.4	74.9
1/11/2019 0:33	0	3.021	15.3	75.0
1/11/2019 0:43	0	3.021	15.3	75.2
1/11/2019 0:53	0	3.021	15.1	75.4
1/11/2019 1:03	0	3.021	15.1	75.5
1/11/2019 1:13	0	3.012	14.9	75.6
1/11/2019 1:23	0	3.012	14.7	75.6
1/11/2019 1:33	0	3.012	14.5	75.6
1/11/2019 1:43	0	3.012	14.4	75.7
1/11/2019 1:53	0	3.012	14.2	75.8
1/11/2019 2:03	0	3.012	14.0	75.8
1/11/2019 2:13	0	3.004	13.8	75.9
1/11/2019 2:23	0	3.004	13.6	76.0
1/11/2019 2:33	0	3.004	13.5	76.1
1/11/2019 2:43	0	3.004	13.3	76.2
1/11/2019 2:53	0	3.004	13.1	76.3
1/11/2019 3:03	0	3.004	13.1	76.4
1/11/2019 3:13	0	2.995	13.1	76.5
1/11/2019 3:23	0	2.995	13.3	76.6
1/11/2019 3:33	0	2.995	13.3	76.7
1/11/2019 3:43	0	2.995	13.5	76.7
1/11/2019 3:53	0	2.995	13.5	76.7
1/11/2019 4:03	0	2.995	13.6	76.7
1/11/2019 4:13	0	2.986	13.6	76.7
1/11/2019 4:23	0	2.986	13.8	76.8
1/11/2019 4:33	0	2.986	14.0	76.9
1/11/2019 4:43	0	2.986	14.0	77.0
1/11/2019 4:53	0	2.986	14.2	77.0
1/11/2019 5:03	0	2.986	14.2	77.0
1/11/2019 5:13	0	2.986	14.4	76.9
1/11/2019 5:23	0	2.986	14.4	76.8
1/11/2019 5:33	0	2.977	14.4	76.7
1/11/2019 5:43	0	2.977	14.4	76.5
1/11/2019 5:53	0	2.977	14.4	76.4
1/11/2019 6:03	0	2.977	14.4	76.3

East Monitoring Station

Time Stamp	H ₂ S (PPB)	Battery (Volts)	Temperature (°F)	Humidity (%)
1/11/2019 6:13	0	2.977	14.4	76.2
1/11/2019 6:23	0	2.977	14.2	76.1
1/11/2019 6:33	0	2.977	14.0	76.0
1/11/2019 6:43	0	2.977	13.8	75.9
1/11/2019 6:53	0	2.968	13.5	75.7
1/11/2019 7:03	0	2.968	13.3	75.5
1/11/2019 7:13	0	2.968	12.9	75.3
1/11/2019 7:23	0	2.968	12.7	75.1
1/11/2019 7:33	0	2.968	12.7	75.0
1/11/2019 7:43	0	2.968	12.7	74.9
1/11/2019 7:53	0	2.968	12.9	74.8
1/11/2019 8:03	0	2.960	13.1	74.8
1/11/2019 8:13	0	2.960	13.3	74.8
1/11/2019 8:23	0	2.960	13.5	74.9
1/11/2019 8:33	0	2.960	13.6	74.8
1/11/2019 8:43	0	2.960	13.8	74.9
1/11/2019 8:53	0	2.960	14.0	74.9
1/11/2019 9:03	0	2.960	14.2	74.9
1/11/2019 9:13	0	2.960	14.4	75.0
1/11/2019 9:23	0	2.951	14.7	75.0
1/11/2019 9:33	0	2.951	14.9	75.1
1/11/2019 9:43	0	2.951	15.3	75.2
1/11/2019 9:53	0	2.951	15.4	75.3
1/11/2019 10:03	0	2.951	16.0	75.4
1/11/2019 10:13	0	2.951	16.3	75.3
1/11/2019 10:23	0	2.951	16.7	75.0
1/11/2019 10:33	0	2.951	17.2	74.6
1/11/2019 10:43	0	2.951	17.6	74.3
1/11/2019 10:53	0	2.951	18.1	74.0
1/11/2019 11:03	0	2.951	18.9	73.5
1/11/2019 11:13	0	2.951	19.2	73.0
1/11/2019 11:23	0	2.951	19.6	72.4
1/11/2019 11:33	0	2.942	19.9	71.9
1/11/2019 11:43	0	2.942	20.7	71.3
1/11/2019 11:53	0	2.942	20.8	70.5
1/11/2019 12:03	0	2.942	21.6	69.9
1/11/2019 12:13	0	2.942	22.5	69.2
1/11/2019 12:23	0	2.942	22.5	68.4
1/11/2019 12:33	0	2.942	22.3	67.7
1/11/2019 12:43	0	2.942	22.3	67.1
1/11/2019 12:53	0	2.942	22.8	66.5
1/11/2019 13:03	0	2.942	23.9	66.0
1/11/2019 13:13	0	2.942	25.3	65.2
1/11/2019 13:23	0	2.942	26.4	64.2
1/11/2019 13:33	0	2.942	27.5	63.2
1/11/2019 13:43	0	2.942	28.0	62.1
1/11/2019 13:53	0	2.942	28.0	61.1
1/11/2019 14:03	0	2.942	28.8	60.2
1/11/2019 14:13	0	2.942	29.7	59.4
1/11/2019 14:23	0	2.942	29.7	58.5
1/11/2019 14:33	0	2.942	29.8	57.8
1/11/2019 14:43	0	2.933	29.8	56.9
1/11/2019 14:53	0	2.933	29.5	56.2
1/11/2019 15:03	0	2.933	28.6	55.6

East Monitoring Station

Time Stamp	H ₂ S (PPB)	Battery (Volts)	Temperature (°F)	Humidity (%)
1/11/2019 15:13	0	2.933	27.7	55.3
1/11/2019 15:23	0	2.933	26.6	55.1
1/11/2019 15:33	0	2.933	25.5	54.9
1/11/2019 15:43	0	2.933	24.4	54.8
1/11/2019 15:53	0	2.933	23.7	54.6
1/11/2019 16:03	0	2.933	22.8	54.6
1/11/2019 16:13	0	2.933	22.5	54.7
1/11/2019 16:23	0	2.933	21.9	54.8
1/11/2019 16:33	0	2.925	21.6	55.0
1/11/2019 16:43	0	2.925	20.8	55.1
1/11/2019 16:53	0	2.925	20.1	55.6
1/11/2019 17:03	0	2.925	19.2	56.2
1/11/2019 17:13	0	2.925	18.5	56.7
1/11/2019 17:23	0	2.925	18.0	57.2
1/11/2019 17:33	0	2.916	17.1	57.8
1/11/2019 17:43	0	2.916	16.5	58.5
1/11/2019 17:53	0	2.916	16.0	59.2
1/11/2019 18:03	0	2.916	15.4	59.8
1/11/2019 18:13	0	2.916	14.9	60.5
1/11/2019 18:23	0	2.916	14.5	61.0
1/11/2019 18:33	0	2.907	14.2	61.5
1/11/2019 18:43	0	2.907	13.6	62.0
1/11/2019 18:53	0	2.907	13.3	62.7
1/11/2019 19:03	0	2.907	12.7	63.4
1/11/2019 19:13	0	2.907	12.2	64.0
1/11/2019 19:23	0	2.907	11.8	64.6
1/11/2019 19:33	0	2.898	11.5	65.2
1/11/2019 19:43	0	2.898	11.1	65.7
1/11/2019 19:53	0	2.898	10.6	66.1
1/11/2019 20:03	0	2.898	10.2	66.6
1/11/2019 20:13	0	2.898	9.9	67.0
1/11/2019 20:23	0	2.898	9.5	67.7
1/11/2019 20:33	0	2.889	9.5	68.5
1/11/2019 20:43	0	2.889	9.5	69.3
1/11/2019 20:53	0	2.889	9.7	69.8
1/11/2019 21:03	0	2.889	9.9	70.4
1/11/2019 21:13	0	2.889	10.0	70.9
1/11/2019 21:23	0	2.889	10.0	71.3
1/11/2019 21:33	0	2.889	10.2	71.5
1/11/2019 21:43	0	2.881	10.6	71.7
1/11/2019 21:53	0	2.881	10.8	71.9
1/11/2019 22:03	0	2.881	11.1	71.9
1/11/2019 22:13	0	2.881	11.3	71.9
1/11/2019 22:23	0	2.881	11.3	71.9
1/11/2019 22:33	0	2.881	11.1	71.9
1/11/2019 22:43	0	2.881	11.3	72.0
1/11/2019 22:53	0	2.881	11.5	72.2
1/11/2019 23:03	0	2.881	11.7	72.3
1/11/2019 23:13	0	2.881	11.8	72.5
1/11/2019 23:23	0	2.881	12.2	72.7
1/11/2019 23:33	0	2.872	12.7	72.7
1/11/2019 23:43	0	2.872	13.1	72.8
1/11/2019 23:53	0	2.872	13.5	72.8
1/12/2019 0:03	0	2.872	13.8	72.8

East Monitoring Station

Time Stamp	H ₂ S (PPB)	Battery (Volts)	Temperature (°F)	Humidity (%)
1/12/2019 0:13	0	2.872	14.2	72.7
1/12/2019 0:23	0	2.872	14.5	72.5
1/12/2019 0:33	0	2.872	14.9	72.4
1/12/2019 0:43	0	2.872	15.3	72.2
1/12/2019 0:53	0	2.872	15.4	72.1
1/12/2019 1:03	0	2.872	15.8	71.9
1/12/2019 1:13	0	2.872	16.0	71.8
1/12/2019 1:23	0	2.872	16.2	71.7
1/12/2019 1:33	0	2.872	16.3	71.7
1/12/2019 1:43	0	2.872	16.5	71.6
1/12/2019 1:53	0	2.872	16.9	71.6
1/12/2019 2:03	0	2.872	16.9	71.6
1/12/2019 2:13	0	2.872	17.1	71.6
1/12/2019 2:23	0	2.872	17.2	71.5
1/12/2019 2:33	0	2.872	17.2	71.5
1/12/2019 2:43	0	2.872	17.4	71.5
1/12/2019 2:53	0	2.872	17.6	71.5
1/12/2019 3:03	0	2.872	17.6	71.5
1/12/2019 3:13	0	2.872	17.8	71.5
1/12/2019 3:23	0	2.872	18.0	71.5
1/12/2019 3:33	0	2.872	18.0	71.6
1/12/2019 3:43	0	2.863	18.1	71.7
1/12/2019 3:53	0	2.863	18.3	71.8
1/12/2019 4:03	0	2.863	18.3	71.9
1/12/2019 4:13	0	2.863	18.5	72.0
1/12/2019 4:23	0	2.863	18.7	72.0
1/12/2019 4:33	0	2.863	18.7	72.1
1/12/2019 4:43	0	2.863	18.7	72.2
1/12/2019 4:53	0	2.863	18.9	72.2
1/12/2019 5:03	0	2.863	18.9	72.2
1/12/2019 5:13	0	2.863	18.9	72.2
1/12/2019 5:23	0	2.863	18.9	72.3
1/12/2019 5:33	0	2.863	19.0	72.3
1/12/2019 5:43	0	2.863	19.0	72.5
1/12/2019 5:53	0	2.863	19.0	72.7
1/12/2019 6:03	0	2.854	19.2	72.8
1/12/2019 6:13	0	2.854	19.2	72.9
1/12/2019 6:23	0	2.854	19.2	73.0
1/12/2019 6:33	0	2.854	19.2	73.1
1/12/2019 6:43	0	2.854	19.2	73.2
1/12/2019 6:53	0	2.854	19.2	73.3
1/12/2019 7:03	0	2.854	19.2	73.5
1/12/2019 7:13	0	2.854	19.2	73.7
1/12/2019 7:23	0	2.854	19.2	73.9
1/12/2019 7:33	0	2.854	19.2	74.0
1/12/2019 7:43	0	2.854	19.2	74.2
1/12/2019 7:53	0	2.854	19.2	74.4
1/12/2019 8:03	0	2.854	19.2	74.5
1/12/2019 8:13	0	2.854	19.2	74.6
1/12/2019 8:23	0	2.846	19.4	74.8
1/12/2019 8:33	0	2.846	19.4	74.9
1/12/2019 8:43	0	2.846	19.8	75.1
1/12/2019 8:53	0	2.846	20.3	74.9
1/12/2019 9:03	0	2.846	21.0	74.3

East Monitoring Station

Time Stamp	H ₂ S (PPB)	Battery (Volts)	Temperature (°F)	Humidity (%)
1/12/2019 9:13	0	2.846	21.6	73.7
1/12/2019 9:23	0	2.846	22.3	73.1
1/12/2019 9:33	0	2.846	23.0	72.6
1/12/2019 9:43	0	2.846	23.7	71.9
1/12/2019 9:53	0	2.846	24.3	71.1
1/12/2019 10:03	0	2.846	25.0	70.1
1/12/2019 10:13	0	2.846	25.5	69.4
1/12/2019 10:23	0	2.846	25.9	68.6
1/12/2019 10:33	0	2.846	26.4	67.5
1/12/2019 10:43	0	2.846	26.8	66.5
1/12/2019 10:53	0	2.846	27.3	65.7
1/12/2019 11:03	0	2.846	27.5	65.0
1/12/2019 11:13	0	2.846	27.5	64.6
1/12/2019 11:23	0	2.846	27.7	64.1
1/12/2019 11:33	0	2.846	28.0	63.7
1/12/2019 11:43	0	2.846	28.2	63.3
1/12/2019 11:53	0	2.846	28.4	62.9
1/12/2019 12:03	0	2.846	28.6	62.5
1/12/2019 12:13	0	2.846	28.6	62.3
1/12/2019 12:23	0	2.846	28.8	62.2
1/12/2019 12:33	0	2.846	28.8	62.1
1/12/2019 12:43	0	2.846	28.9	61.7
1/12/2019 12:53	0	2.846	28.9	61.4
1/12/2019 13:03	0	2.846	29.1	61.2
1/12/2019 13:13	0	2.846	29.1	60.9
1/12/2019 13:23	0	2.846	29.1	60.5
1/12/2019 13:33	0	2.846	29.3	60.0
1/12/2019 13:43	0	2.837	29.5	59.5
1/12/2019 13:53	0	2.837	29.1	59.1
1/12/2019 14:03	0	2.837	28.9	58.9
1/12/2019 14:13	0	2.837	28.8	58.7
1/12/2019 14:23	0	2.837	28.6	58.5
1/12/2019 14:33	0	2.837	28.2	58.4
1/12/2019 14:43	0	2.837	28.0	58.3
1/12/2019 14:53	0	2.837	28.0	58.1
1/12/2019 15:03	0	2.837	28.0	58.0
1/12/2019 15:13	0	2.837	27.9	57.7
1/12/2019 15:23	0	2.837	27.5	57.6
1/12/2019 15:33	0	2.837	27.1	57.5
1/12/2019 15:43	0	2.837	27.0	57.7
1/12/2019 15:53	0	2.837	26.4	57.7
1/12/2019 16:03	0	2.837	25.9	57.7
1/12/2019 16:13	0	2.828	25.3	57.8
1/12/2019 16:23	0	2.828	24.8	58.1
1/12/2019 16:33	0	2.828	24.3	58.5
1/12/2019 16:43	0	2.828	23.7	59.2
1/12/2019 16:53	0	2.828	23.2	59.9
1/12/2019 17:03	0	2.828	22.6	60.6
1/12/2019 17:13	0	2.828	22.1	61.2
1/12/2019 17:23	0	2.828	21.6	62.1
1/12/2019 17:33	0	2.819	21.2	62.9
1/12/2019 17:43	0	2.819	20.7	63.6
1/12/2019 17:53	0	2.819	20.5	64.4
1/12/2019 18:03	0	2.819	20.1	65.1

East Monitoring Station

Time Stamp	H ₂ S (PPB)	Battery (Volts)	Temperature (°F)	Humidity (%)
1/12/2019 18:13	0	2.819	19.8	65.8
1/12/2019 18:23	0	2.819	19.4	66.3
1/12/2019 18:33	0	2.819	19.2	66.9
1/12/2019 18:43	0	2.810	19.0	67.4
1/12/2019 18:53	0	2.810	18.9	67.8
1/12/2019 19:03	0	2.810	18.7	68.4
1/12/2019 19:13	0	2.810	18.7	68.8
1/12/2019 19:23	0	2.810	18.7	69.3
1/12/2019 19:33	0	2.810	18.5	69.7
1/12/2019 19:43	0	2.810	18.3	70.2
1/12/2019 19:53	0	2.810	18.1	70.6
1/12/2019 20:03	0	2.802	18.0	70.9
1/12/2019 20:13	0	2.802	17.6	71.3
1/12/2019 20:23	0	2.802	17.4	71.6
1/12/2019 20:33	0	2.802	17.4	71.9
1/12/2019 20:43	0	2.802	17.2	72.2
1/12/2019 20:53	0	2.802	17.1	72.6
1/12/2019 21:03	0	2.802	16.9	72.8
1/12/2019 21:13	0	2.802	16.9	73.1
1/12/2019 21:23	0	2.793	16.9	73.3
1/12/2019 21:33	0	2.793	16.7	73.5
1/12/2019 21:43	0	2.793	16.7	73.7
1/12/2019 21:53	0	2.793	16.5	73.8
1/12/2019 22:03	0	2.793	16.5	73.9
1/12/2019 22:13	0	2.793	16.3	74.0
1/12/2019 22:23	0	2.793	16.2	74.1
1/12/2019 22:33	0	2.793	16.2	74.2
1/12/2019 22:43	0	2.793	16.0	74.2
1/12/2019 22:53	0	2.793	15.8	74.1
1/12/2019 23:03	0	2.784	15.8	74.0
1/12/2019 23:13	0	2.784	15.6	74.0
1/12/2019 23:23	0	2.784	15.6	74.0
1/12/2019 23:33	0	2.784	15.4	73.9
1/12/2019 23:43	0	2.784	15.3	74.0
1/12/2019 23:53	0	2.784	15.1	74.1
1/13/2019 0:03	0	2.784	15.1	74.0
1/13/2019 0:13	0	2.784	15.1	73.6
1/13/2019 0:23	0	2.775	14.9	72.9
1/13/2019 0:33	0	2.775	14.9	72.2
1/13/2019 0:43	0	2.775	14.7	71.4
1/13/2019 0:53	0	2.775	14.7	70.8
1/13/2019 1:03	0	2.775	14.5	70.2
1/13/2019 1:13	0	2.775	14.5	69.7
1/13/2019 1:23	0	2.775	14.4	69.3
1/13/2019 1:33	0	2.775	14.2	68.8
1/13/2019 1:43	0	2.775	14.2	68.4
1/13/2019 1:53	0	2.775	14.0	68.1
1/13/2019 2:03	0	2.766	14.0	67.9
1/13/2019 2:13	0	2.766	13.8	67.7
1/13/2019 2:23	0	2.766	13.8	67.6
1/13/2019 2:33	0	2.766	13.6	67.7
1/13/2019 2:43	0	2.766	13.6	67.8
1/13/2019 2:53	0	2.766	13.3	67.8
1/13/2019 3:03	0	2.766	13.1	67.7

East Monitoring Station

Time Stamp	H ₂ S (PPB)	Battery (Volts)	Temperature (°F)	Humidity (%)
1/13/2019 3:13	0	2.766	12.9	67.6
1/13/2019 3:23	0	2.758	12.7	67.7
1/13/2019 3:33	0	2.758	12.6	67.6
1/13/2019 3:43	0	2.758	12.4	67.6
1/13/2019 3:53	0	2.758	12.2	67.5
1/13/2019 4:03	0	2.758	11.8	67.5
1/13/2019 4:13	0	2.758	11.7	67.5
1/13/2019 4:23	0	2.758	11.5	67.5
1/13/2019 4:33	0	2.749	11.1	67.6
1/13/2019 4:43	0	2.749	10.9	67.7
1/13/2019 4:53	0	2.749	10.6	67.8
1/13/2019 5:03	0	2.749	10.2	67.9
1/13/2019 5:13	0	2.749	10.0	68.0
1/13/2019 5:23	0	2.749	9.7	68.0
1/13/2019 5:33	0	2.740	9.5	68.1
1/13/2019 5:43	0	2.740	9.1	68.4
1/13/2019 5:53	0	2.740	8.8	68.8
1/13/2019 6:03	0	2.740	8.4	69.1
1/13/2019 6:13	0	2.740	7.9	69.4
1/13/2019 6:23	0	2.731	7.5	69.6
1/13/2019 6:33	0	2.731	7.2	70.0
1/13/2019 6:43	0	2.731	6.8	70.4
1/13/2019 6:53	0	2.731	6.4	70.9
1/13/2019 7:03	0	2.723	6.1	71.3
1/13/2019 7:13	0	2.723	5.7	71.7
1/13/2019 7:23	0	2.723	5.4	72.2
1/13/2019 7:33	0	2.723	5.2	72.6
1/13/2019 7:43	0	2.714	5.0	72.9
1/13/2019 7:53	0	2.714	4.8	73.2
1/13/2019 8:03	0	2.714	4.8	73.6
1/13/2019 8:13	0	2.714	5.0	74.0
1/13/2019 8:23	0	2.714	5.2	74.4
1/13/2019 8:33	0	2.705	5.5	75.0
1/13/2019 8:43	0	2.705	6.1	75.5
1/13/2019 8:53	0	2.705	6.8	76.0
1/13/2019 9:03	0	2.705	7.7	76.3
1/13/2019 9:13	0	2.714	8.8	76.4
1/13/2019 9:23	0	2.714	9.9	76.1
1/13/2019 9:33	0	2.714	10.8	75.6
1/13/2019 9:43	0	2.714	11.8	75.0
1/13/2019 9:53	0	2.714	12.9	74.1
1/13/2019 10:03	0	2.714	13.8	73.3
1/13/2019 10:13	0	2.723	14.7	72.4
1/13/2019 10:23	0	2.723	15.8	71.5
1/13/2019 10:33	0	2.723	17.1	70.7
1/13/2019 10:43	0	2.723	19.0	69.9
1/13/2019 10:53	0	2.731	20.8	68.8
1/13/2019 11:03	0	2.731	22.5	67.8
1/13/2019 11:13	0	2.731	23.7	66.7
1/13/2019 11:23	0	2.731	24.1	65.7
1/13/2019 11:33	0	2.740	24.3	65.0
1/13/2019 11:43	0	2.740	24.3	64.6
1/13/2019 11:53	0	2.740	24.3	64.4
1/13/2019 12:03	0	2.740	24.6	64.5

East Monitoring Station

Time Stamp	H ₂ S (PPB)	Battery (Volts)	Temperature (°F)	Humidity (%)
1/13/2019 12:13	0	2.740	24.6	64.5
1/13/2019 12:23	0	2.740	25.2	64.6
1/13/2019 12:33	0	2.740	25.9	64.6
1/13/2019 12:43	0	2.740	25.5	64.4
1/13/2019 12:53	0	2.740	25.9	64.4
1/13/2019 13:03	0	2.740	27.0	64.3
1/13/2019 13:13	0	2.740	27.9	64.0
1/13/2019 13:23	0	2.749	27.3	63.6
1/13/2019 13:33	0	2.740	26.6	63.6
1/13/2019 13:43	0	2.740	26.1	63.6
1/13/2019 13:53	0	2.740	26.1	63.7
1/13/2019 14:03	0	2.740	27.5	63.7
1/13/2019 14:13	0	2.740	27.9	63.6
1/13/2019 14:23	0	2.740	27.0	63.5
1/13/2019 14:33	0	2.740	26.1	63.4
1/13/2019 14:43	0	2.740	25.2	63.6
1/13/2019 14:53	0	2.740	25.0	63.9
1/13/2019 15:03	0	2.740	24.6	64.3
1/13/2019 15:13	0	2.740	24.6	64.5
1/13/2019 15:23	0	2.740	24.4	64.9
1/13/2019 15:33	0	2.740	23.9	65.4
1/13/2019 15:43	0	2.740	23.4	65.9
1/13/2019 15:53	0	2.740	22.8	66.2
1/13/2019 16:03	0	2.740	22.5	66.8
1/13/2019 16:13	0	2.740	21.9	67.3
1/13/2019 16:23	0	2.731	21.6	67.8
1/13/2019 16:33	0	2.731	21.0	68.3
1/13/2019 16:43	0	2.731	20.7	68.8
1/13/2019 16:53	0	2.731	20.5	69.4
1/13/2019 17:03	0	2.731	20.3	70.0
1/13/2019 17:13	0	2.731	19.9	70.4
1/13/2019 17:23	0	2.731	19.8	70.9
1/13/2019 17:33	0	2.731	19.6	71.3
1/13/2019 17:43	0	2.723	19.4	71.8
1/13/2019 17:53	0	2.723	19.4	72.3
1/13/2019 18:03	0	2.723	19.4	72.7
1/13/2019 18:13	0	2.723	19.4	73.1
1/13/2019 18:23	0	2.723	19.4	73.6
1/13/2019 18:33	0	2.723	19.4	74.0
1/13/2019 18:43	0	2.723	19.4	74.4
1/13/2019 18:53	0	2.723	19.4	74.7
1/13/2019 19:03	0	2.723	19.4	75.0
1/13/2019 19:13	0	2.714	19.6	75.3
1/13/2019 19:23	0	2.714	19.6	75.5
1/13/2019 19:33	0	2.714	19.6	75.7
1/13/2019 19:43	0	2.714	19.8	76.0
1/13/2019 19:53	0	2.714	19.8	76.2
1/13/2019 20:03	0	2.714	19.9	76.4
1/13/2019 20:13	0	2.714	19.9	76.5
1/13/2019 20:23	0	2.714	19.9	76.7
1/13/2019 20:33	0	2.714	20.1	76.8
1/13/2019 20:43	0	2.714	20.1	77.0
1/13/2019 20:53	0	2.714	20.3	77.1
1/13/2019 21:03	0	2.714	20.3	77.1

East Monitoring Station

Time Stamp	H ₂ S (PPB)	Battery (Volts)	Temperature (°F)	Humidity (%)
1/13/2019 21:13	0	2.714	20.3	77.1
1/13/2019 21:23	0	2.714	20.3	77.2
1/13/2019 21:33	0	2.714	20.3	77.3
1/13/2019 21:43	0	2.714	20.3	77.4
1/13/2019 21:53	0	2.714	20.3	77.5
1/13/2019 22:03	0	2.705	20.3	77.6
1/13/2019 22:13	0	2.714	20.3	77.6
1/13/2019 22:23	0	2.714	20.3	77.7
1/13/2019 22:33	0	2.705	20.3	77.8
1/13/2019 22:43	0	2.705	20.3	77.8
1/13/2019 22:53	0	2.705	20.3	77.8
1/13/2019 23:03	0	2.705	20.3	77.9
1/13/2019 23:13	0	2.705	20.3	78.0
1/13/2019 23:23	0	2.705	20.1	78.1
1/13/2019 23:33	0	2.705	20.1	78.2
1/13/2019 23:43	0	2.705	20.1	78.3
1/13/2019 23:53	0	2.705	20.1	78.4
1/14/2019 0:03	0	2.696	19.9	78.5
1/14/2019 0:13	0	2.696	19.9	78.5
1/14/2019 0:23	0	2.696	19.9	78.5
1/14/2019 0:33	0	2.696	19.9	78.6
1/14/2019 0:43	0	2.696	19.9	78.7
1/14/2019 0:53	0	2.696	19.9	78.7
1/14/2019 1:03	0	2.696	19.8	78.7
1/14/2019 1:13	0	2.696	19.8	78.7
1/14/2019 1:23	0	2.696	19.8	78.8
1/14/2019 1:33	0	2.687	19.8	78.8
1/14/2019 1:43	0	2.687	19.8	78.9
1/14/2019 1:53	0	2.687	19.8	79.0
1/14/2019 2:03	0	2.687	19.8	79.1
1/14/2019 2:13	0	2.687	19.8	79.1
1/14/2019 2:23	0	2.687	19.8	79.1
1/14/2019 2:33	0	2.687	19.8	79.1
1/14/2019 2:43	0	2.687	19.6	79.1
1/14/2019 2:53	0	2.687	19.6	79.2
1/14/2019 3:03	0	2.687	19.4	79.2
1/14/2019 3:13	0	2.687	19.4	79.2
1/14/2019 3:23	0	2.687	19.4	79.2
1/14/2019 3:33	0	2.679	19.2	79.3
1/14/2019 3:43	0	2.679	19.2	79.3
1/14/2019 3:53	0	2.679	19.2	79.3
1/14/2019 4:03	0	2.679	19.2	79.3
1/14/2019 4:13	0	2.679	19.2	79.4
1/14/2019 4:23	0	2.679	19.0	79.4
1/14/2019 4:33	0	2.679	19.0	79.5
1/14/2019 4:43	0	2.670	18.9	79.6
1/14/2019 4:53	0	2.670	18.7	79.7
1/14/2019 5:03	0	2.670	18.7	79.8
1/14/2019 5:13	0	2.670	18.7	79.9
1/14/2019 5:23	0	2.670	18.5	80.0
1/14/2019 5:33	0	2.670	18.3	80.1
1/14/2019 5:43	0	2.670	18.3	80.1
1/14/2019 5:53	0	2.670	18.3	80.2
1/14/2019 6:03	0	2.670	18.3	80.3

East Monitoring Station

Time Stamp	H ₂ S (PPB)	Battery (Volts)	Temperature (°F)	Humidity (%)
1/14/2019 6:13	0	2.661	18.1	80.4
1/14/2019 6:23	0	2.661	18.1	80.5
1/14/2019 6:33	0	2.661	18.1	80.5
1/14/2019 6:43	0	2.661	18.1	80.6
1/14/2019 6:53	0	2.661	18.1	80.7
1/14/2019 7:03	0	2.661	18.0	80.7
1/14/2019 7:13	0	2.661	18.0	80.8
1/14/2019 7:23	0	2.661	18.0	80.9
1/14/2019 7:33	0	2.661	18.0	80.9
1/14/2019 7:43	0	2.652	17.8	80.9
1/14/2019 7:53	0	2.652	18.0	81.1
1/14/2019 8:03	0	2.652	18.0	81.2
1/14/2019 8:13	0	2.652	18.0	81.3
1/14/2019 8:23	0	2.652	18.1	81.4
1/14/2019 8:33	0	2.652	18.3	81.4
1/14/2019 8:43	0	2.652	18.3	81.4
1/14/2019 8:53	0	2.652	18.5	81.4
1/14/2019 9:03	0	2.652	18.9	81.4
1/14/2019 9:13	0	2.652	19.0	81.3
1/14/2019 9:23	0	2.652	19.4	81.2
1/14/2019 9:33	0	2.652	19.6	81.1
1/14/2019 9:43	0	2.652	19.9	81.0
1/14/2019 9:53	0	2.643	20.3	80.8
1/14/2019 10:03	0	2.652	20.7	80.7
1/14/2019 10:13	0	2.643	21.2	80.4
1/14/2019 10:23	0	2.652	21.6	80.1
1/14/2019 10:33	0	2.652	22.1	79.8
1/14/2019 10:43	0	2.652	22.6	79.4
1/14/2019 10:53	0	2.643	23.2	79.1
1/14/2019 11:03	0	2.652	23.9	78.7
1/14/2019 11:13	0	2.652	24.4	78.2
1/14/2019 11:23	0	2.652	25.2	77.7
1/14/2019 11:33	0	2.652	25.9	77.0
1/14/2019 11:43	0	2.652	26.4	76.3
1/14/2019 11:53	0	2.652	27.0	75.6
1/14/2019 12:03	0	2.652	27.7	74.9
1/14/2019 12:13	0	2.652	28.4	74.1
1/14/2019 12:23	0	2.661	29.1	73.3
1/14/2019 12:33	0	2.661	30.0	72.5
1/14/2019 12:43	0	2.661	30.9	71.5
1/14/2019 12:53	0	2.661	31.1	70.4
1/14/2019 13:03	0	2.661	30.9	69.5
1/14/2019 13:13	0	2.661	31.6	68.5
1/14/2019 13:23	0	2.661	32.5	67.7
1/14/2019 13:33	0	2.661	33.4	66.7
1/14/2019 13:43	0	2.670	33.8	65.6
1/14/2019 13:53	0	2.670	34.3	64.7
1/14/2019 14:03	0	2.670	34.3	63.8
1/14/2019 14:13	0	2.670	34.3	63.0
1/14/2019 14:23	0	2.670	33.6	62.4
1/14/2019 14:33	0	2.670	33.1	62.1
1/14/2019 14:43	0	2.679	32.9	61.9
1/14/2019 14:53	0	2.679	32.9	61.6
1/14/2019 15:03	0	2.679	32.5	61.4

East Monitoring Station

Time Stamp	H ₂ S (PPB)	Battery (Volts)	Temperature (°F)	Humidity (%)
1/14/2019 15:13	0	2.679	32.4	61.2
1/14/2019 15:23	0	2.679	32.0	61.0
1/14/2019 15:33	0	2.670	31.5	61.0
1/14/2019 15:43	0	2.670	31.1	60.9
1/14/2019 15:53	0	2.670	30.6	61.0
1/14/2019 16:03	0	2.670	30.0	61.1
1/14/2019 16:13	0	2.670	29.5	61.2
1/14/2019 16:23	0	2.670	28.9	61.5
1/14/2019 16:33	0	2.670	28.4	61.7
1/14/2019 16:43	0	2.670	27.9	62.1
1/14/2019 16:53	0	2.670	27.3	62.5
1/14/2019 17:03	0	2.670	26.8	63.2
1/14/2019 17:13	0	2.670	26.2	63.8
1/14/2019 17:23	0	2.670	25.5	64.5
1/14/2019 17:33	0	2.661	25.0	65.6
1/14/2019 17:43	0	2.661	24.3	66.6
1/14/2019 17:53	0	2.661	23.5	67.6
1/14/2019 18:03	0	2.661	23.0	68.4
1/14/2019 18:13	0	2.661	22.3	69.3
1/14/2019 18:23	0	2.652	21.7	70.1
1/14/2019 18:33	0	2.652	21.2	70.7
1/14/2019 18:43	0	2.652	20.5	71.2
1/14/2019 18:53	0	2.652	19.9	71.7
1/14/2019 19:03	0	2.643	19.6	72.2
1/14/2019 19:13	0	2.643	19.0	72.6
1/14/2019 19:23	0	2.643	18.5	72.9
1/14/2019 19:33	0	2.643	18.1	73.3
1/14/2019 19:43	0	2.635	17.8	73.8
1/14/2019 19:53	0	2.635	17.4	74.3
1/14/2019 20:03	0	2.635	17.1	74.8
1/14/2019 20:13	0	2.626	16.7	75.3
1/14/2019 20:23	0	2.626	16.5	75.8
1/14/2019 20:33	0	2.626	16.3	76.2
1/14/2019 20:43	0	2.626	16.2	76.6
1/14/2019 20:53	0	2.617	16.0	77.0
1/14/2019 21:03	0	2.617	16.0	77.4
1/14/2019 21:13	0	2.617	16.0	77.8
1/14/2019 21:23	0	2.617	15.8	78.3
1/14/2019 21:33	0	2.617	15.8	78.7
1/14/2019 21:43	0	2.617	15.8	79.0
1/14/2019 21:53	0	2.608	15.6	79.3
1/14/2019 22:03	0	2.608	15.4	79.5
1/14/2019 22:13	0	2.608	15.4	79.7
1/14/2019 22:23	0	2.608	15.4	80.0
1/14/2019 22:33	0	2.608	15.4	80.3
1/14/2019 22:43	0	2.600	15.4	80.5
1/14/2019 22:53	0	2.600	15.6	80.9
1/14/2019 23:03	0	2.600	15.8	81.2
1/14/2019 23:13	0	2.600	15.8	81.4
1/14/2019 23:23	0	2.600	15.8	81.6
1/14/2019 23:33	0	2.600	15.8	81.7
1/14/2019 23:43	0	2.600	15.6	81.8
1/14/2019 23:53	0	2.600	15.4	81.8
1/15/2019 0:03	0	2.600	15.1	81.7

East Monitoring Station

Time Stamp	H ₂ S (PPB)	Battery (Volts)	Temperature (°F)	Humidity (%)
1/15/2019 0:13	0	2.591	14.9	81.8
1/15/2019 0:23	0	2.591	14.7	81.9
1/15/2019 0:33	0	2.591	14.5	82.0
1/15/2019 0:43	0	2.591	14.4	82.1
1/15/2019 0:53	0	2.591	14.2	82.1
1/15/2019 1:03	0	2.591	14.0	82.3
1/15/2019 1:13	0	2.582	13.8	82.4
1/15/2019 1:23	0	2.582	13.8	82.7
1/15/2019 1:33	0	2.582	14.0	83.1
1/15/2019 1:43	0	2.582	14.9	84.0
1/15/2019 1:53	0	2.582	16.5	85.0
1/15/2019 2:03	0	2.591	18.0	85.7
1/15/2019 2:13	0	2.591	19.2	86.2
1/15/2019 2:23	0	2.591	20.3	86.8
1/15/2019 2:33	0	2.600	21.2	87.3
1/15/2019 2:43	0	2.600	21.9	87.9
1/15/2019 2:53	0	2.600	22.5	88.0
1/15/2019 3:03	0	2.600	23.0	87.5
1/15/2019 3:13	0	2.608	23.4	87.0
1/15/2019 3:23	0	2.608	23.7	86.6
1/15/2019 3:33	0	2.608	24.3	86.1
1/15/2019 3:43	0	2.608	24.8	85.6
1/15/2019 3:53	0	2.617	25.2	85.0
1/15/2019 4:03	0	2.617	25.5	84.3
1/15/2019 4:13	0	2.617	25.9	83.8
1/15/2019 4:23	0	2.617	26.1	83.3
1/15/2019 4:33	0	2.617	26.2	82.9
1/15/2019 4:43	0	2.617	26.2	82.6
1/15/2019 4:53	0	2.617	26.2	82.4
1/15/2019 5:03	0	2.617	26.2	82.3
1/15/2019 5:13	0	2.617	26.2	82.2
1/15/2019 5:23	0	2.617	26.2	82.1
1/15/2019 5:33	0	2.617	26.4	81.9
1/15/2019 5:43	0	2.617	26.4	81.8
1/15/2019 5:53	0	2.626	26.6	81.7
1/15/2019 6:03	0	2.626	26.6	81.6
1/15/2019 6:13	0	2.626	26.8	81.5
1/15/2019 6:23	0	2.626	26.8	81.3
1/15/2019 6:33	0	2.626	27.0	81.2
1/15/2019 6:43	0	2.626	27.0	81.1
1/15/2019 6:53	0	2.626	27.1	80.7
1/15/2019 7:03	0	2.626	27.3	80.4
1/15/2019 7:13	0	2.626	27.5	80.2
1/15/2019 7:23	0	2.626	27.5	80.0
1/15/2019 7:33	0	2.626	27.7	79.9
1/15/2019 7:43	0	2.626	27.7	79.8
1/15/2019 7:53	0	2.626	27.7	79.7
1/15/2019 8:03	0	2.626	27.7	79.6
1/15/2019 8:13	0	2.626	27.9	79.5
1/15/2019 8:23	0	2.626	28.0	79.4
1/15/2019 8:33	0	2.626	28.0	79.3
1/15/2019 8:43	0	2.626	28.4	79.3
1/15/2019 8:53	0	2.635	28.6	79.2
1/15/2019 9:03	0	2.626	28.9	79.0

East Monitoring Station

Time Stamp	H ₂ S (PPB)	Battery (Volts)	Temperature (°F)	Humidity (%)
1/15/2019 9:13	0	2.635	29.1	78.9
1/15/2019 9:23	0	2.635	29.5	78.7
1/15/2019 9:33	0	2.635	29.5	78.6
1/15/2019 9:43	0	2.635	29.7	78.4
1/15/2019 9:53	0	2.635	29.8	78.4
1/15/2019 10:03	0	2.635	30.0	78.3
1/15/2019 10:13	0	2.635	30.4	78.2
1/15/2019 10:23	0	2.635	30.7	78.2
1/15/2019 10:33	0	2.635	30.9	78.1
1/15/2019 10:43	0	2.635	31.3	77.9
1/15/2019 10:53	0	2.635	31.3	77.7
1/15/2019 11:03	0	2.635	31.6	77.6
1/15/2019 11:13	0	2.635	31.8	77.5
1/15/2019 11:23	0	2.643	32.0	77.3
1/15/2019 11:33	0	2.643	32.0	77.1
1/15/2019 11:43	0	2.643	32.4	76.8
1/15/2019 11:53	0	2.643	32.7	76.5
1/15/2019 12:03	0	2.643	32.9	76.2
1/15/2019 12:13	0	2.643	33.4	75.9
1/15/2019 12:23	0	2.643	33.6	75.5
1/15/2019 12:33	0	2.643	33.8	75.0
1/15/2019 12:43	0	2.643	34.0	74.7
1/15/2019 12:53	0	2.643	33.8	74.5
1/15/2019 13:03	0	2.643	33.8	74.3
1/15/2019 13:13	0	2.643	33.6	74.3
1/15/2019 13:23	0	2.643	33.6	74.3
1/15/2019 13:33	0	2.643	33.4	74.2
1/15/2019 13:43	0	2.643	33.3	74.2
1/15/2019 13:53	0	2.643	33.3	74.2
1/15/2019 14:03	0	2.643	33.1	74.2
1/15/2019 14:13	0	2.643	32.9	74.3
1/15/2019 14:23	0	2.643	32.5	74.3
1/15/2019 14:33	0	2.643	32.4	74.4
1/15/2019 14:43	0	2.643	32.0	74.4
1/15/2019 14:53	0	2.643	32.0	74.5
1/15/2019 15:03	0	2.643	31.8	74.6
1/15/2019 15:13	0	2.643	31.6	74.7
1/15/2019 15:23	0	2.643	31.5	74.9
1/15/2019 15:33	0	2.643	31.5	75.0
1/15/2019 15:43	0	2.643	31.3	75.2
1/15/2019 15:53	0	2.643	31.3	75.3
1/15/2019 16:03	0	2.643	31.1	75.5
1/15/2019 16:13	0	2.643	30.9	75.7
1/15/2019 16:23	0	2.635	30.9	75.9
1/15/2019 16:33	0	2.635	30.7	76.1
1/15/2019 16:43	0	2.635	30.7	76.4
1/15/2019 16:53	0	2.635	30.6	76.6
1/15/2019 17:03	0	2.635	30.6	76.9
1/15/2019 17:13	0	2.635	30.4	77.1
1/15/2019 17:23	0	2.635	30.4	77.3
1/15/2019 17:33	0	2.635	30.4	77.3
1/15/2019 17:43	0	2.635	30.4	77.4
1/15/2019 17:53	0	2.635	30.2	77.4
1/15/2019 18:03	0	2.635	30.2	77.4

East Monitoring Station

Time Stamp	H ₂ S (PPB)	Battery (Volts)	Temperature (°F)	Humidity (%)
1/15/2019 18:13	0	2.635	30.2	77.4
1/15/2019 18:23	0	2.635	30.2	77.4
1/15/2019 18:33	0	2.635	30.4	77.4
1/15/2019 18:43	0	2.635	30.4	77.4
1/15/2019 18:53	0	2.635	30.4	77.4
1/15/2019 19:03	0	2.635	30.4	77.4
1/15/2019 19:13	0	2.635	30.4	77.4
1/15/2019 19:23	0	2.635	30.4	77.4
1/15/2019 19:33	0	2.635	30.4	77.5
1/15/2019 19:43	0	2.635	30.4	77.6
1/15/2019 19:53	0	2.635	30.4	77.6
1/15/2019 20:03	0	2.635	30.4	77.7
1/15/2019 20:13	0	2.635	30.4	77.7
1/15/2019 20:23	0	2.635	30.4	77.7
1/15/2019 20:33	0	2.635	30.4	77.7
1/15/2019 20:43	0	2.635	30.4	77.7
1/15/2019 20:53	0	2.635	30.2	77.6
1/15/2019 21:03	0	2.635	30.2	77.5
1/15/2019 21:13	0	2.626	30.2	77.3
1/15/2019 21:23	0	2.626	30.2	77.0
1/15/2019 21:33	0	2.626	30.2	76.7
1/15/2019 21:43	0	2.626	30.2	76.2
1/15/2019 21:53	0	2.626	30.4	75.8
1/15/2019 22:03	0	2.626	30.4	75.4
1/15/2019 22:13	0	2.626	30.4	74.9
1/15/2019 22:23	0	2.626	30.4	74.5
1/15/2019 22:33	0	2.626	30.4	74.2
1/15/2019 22:43	0	2.626	30.4	73.9
1/15/2019 22:53	0	2.626	30.4	73.7
1/15/2019 23:03	0	2.626	30.4	73.6
1/15/2019 23:13	0	2.626	30.4	73.5
1/15/2019 23:23	0	2.626	30.4	73.4
1/15/2019 23:33	0	2.626	30.4	73.4
1/15/2019 23:43	0	2.626	30.4	73.5
1/15/2019 23:53	0	2.626	30.4	73.5
1/16/2019 0:03	0	2.626	30.4	73.6
1/16/2019 0:13	0	2.626	30.4	73.6
1/16/2019 0:23	0	2.626	30.4	73.5
1/16/2019 0:33	0	2.626	30.0	73.2
1/16/2019 0:43	0	2.626	29.7	72.9
1/16/2019 0:53	0	2.626	29.3	72.7
1/16/2019 1:03	0	2.617	28.9	72.6
1/16/2019 1:13	0	2.617	28.8	72.7
1/16/2019 1:23	0	2.617	28.6	72.8
1/16/2019 1:33	0	2.617	28.4	73.0
1/16/2019 1:43	0	2.617	28.2	73.2
1/16/2019 1:53	0	2.617	28.0	73.3
1/16/2019 2:03	0	2.617	28.0	73.5
1/16/2019 2:13	0	2.617	27.9	73.6
1/16/2019 2:23	0	2.617	27.9	73.8
1/16/2019 2:33	0	2.617	27.9	74.0
1/16/2019 2:43	0	2.617	27.7	74.3
1/16/2019 2:53	0	2.617	27.7	74.5
1/16/2019 3:03	0	2.608	27.7	74.8

East Monitoring Station

Time Stamp	H ₂ S (PPB)	Battery (Volts)	Temperature (°F)	Humidity (%)
1/16/2019 3:13	0	2.608	27.7	75.0
1/16/2019 3:23	0	2.608	27.9	75.2
1/16/2019 3:33	0	2.608	27.9	75.5
1/16/2019 3:43	0	2.608	27.9	75.8
1/16/2019 3:53	0	2.608	27.7	76.1
1/16/2019 4:03	0	2.608	27.7	76.6
1/16/2019 4:13	0	2.608	27.5	77.1
1/16/2019 4:23	0	2.608	27.5	77.5
1/16/2019 4:33	0	2.608	27.5	77.9
1/16/2019 4:43	0	2.608	27.5	78.2
1/16/2019 4:53	0	2.608	27.7	78.5
1/16/2019 5:03	0	2.608	27.7	78.7
1/16/2019 5:13	0	2.608	27.9	78.9
1/16/2019 5:23	0	2.608	27.9	79.2
1/16/2019 5:33	0	2.608	28.0	79.5
1/16/2019 5:43	0	2.608	28.0	79.8
1/16/2019 5:53	0	2.608	28.2	80.1
1/16/2019 6:03	0	2.608	28.4	80.4
1/16/2019 6:13	0	2.608	28.6	80.7
1/16/2019 6:23	0	2.608	28.9	80.9
1/16/2019 6:33	0	2.608	29.3	81.0
1/16/2019 6:43	0	2.608	29.5	81.0
1/16/2019 6:53	0	2.608	29.8	81.1
1/16/2019 7:03	0	2.608	30.0	81.1
1/16/2019 7:13	0	2.608	30.2	81.1
1/16/2019 7:23	0	2.608	30.4	81.0
1/16/2019 7:33	0	2.608	30.6	80.9
1/16/2019 7:43	0	2.608	30.7	80.7
1/16/2019 7:53	0	2.608	31.3	80.6
1/16/2019 8:03	0	2.608	31.5	80.5
1/16/2019 8:13	0	2.608	31.8	80.3
1/16/2019 8:23	0	2.608	32.0	80.3
1/16/2019 8:33	0	2.608	32.0	80.2
1/16/2019 8:43	0	2.608	32.0	80.1
1/16/2019 8:53	0	2.608	32.2	80.0
1/16/2019 9:03	0	2.608	32.4	79.9
1/16/2019 9:13	0	2.617	32.5	79.8
1/16/2019 9:23	0	2.617	32.9	79.7
1/16/2019 9:33	0	2.617	33.3	79.4
1/16/2019 9:43	0	2.617	33.6	79.1
1/16/2019 9:53	0	2.617	34.0	78.7
1/16/2019 10:03	0	2.617	34.3	78.2
1/16/2019 10:13	0	2.617	34.7	77.7
1/16/2019 10:23	0	2.617	35.1	77.0
1/16/2019 10:33	0	2.617	35.4	76.4
1/16/2019 10:43	0	2.617	35.6	75.9
1/16/2019 10:53	0	2.617	35.8	75.4
1/16/2019 11:03	0	2.617	35.8	75.0
1/16/2019 11:13	0	2.617	36.0	74.5
1/16/2019 11:23	0	2.617	36.5	73.9
1/16/2019 11:33	0	2.617	36.9	73.2
1/16/2019 11:43	0	2.617	36.9	72.4
1/16/2019 11:53	0	2.617	37.2	72.0
1/16/2019 12:03	0	2.626	37.9	71.5

East Monitoring Station

Time Stamp	H ₂ S (PPB)	Battery (Volts)	Temperature (°F)	Humidity (%)
1/16/2019 12:13	0	2.626	38.7	70.6
1/16/2019 12:23	0	2.626	38.7	69.8
1/16/2019 12:33	0	2.626	38.1	70.4
1/16/2019 12:43	0	2.626	37.2	70.7
1/16/2019 12:53	0	2.626	36.7	70.6
1/16/2019 13:03	0	2.626	36.5	70.2
1/16/2019 13:13	0	2.626	37.0	69.3
1/16/2019 13:23	0	2.626	37.6	67.8
1/16/2019 13:33	0	2.626	38.5	66.2
1/16/2019 13:43	0	2.626	38.7	65.0
1/16/2019 13:53	0	2.626	38.5	64.5
1/16/2019 14:03	0	2.626	37.8	64.1
1/16/2019 14:13	0	2.626	36.9	63.5
1/16/2019 14:23	0	2.626	36.5	62.7
1/16/2019 14:33	0	2.626	36.5	61.9
1/16/2019 14:43	0	2.617	36.7	61.6
1/16/2019 14:53	0	2.626	36.9	61.1
1/16/2019 15:03	0	2.617	36.9	60.3
1/16/2019 15:13	0	2.617	35.8	59.9
1/16/2019 15:23	0	2.617	34.7	59.9
1/16/2019 15:33	0	2.617	33.8	60.2
1/16/2019 15:43	0	2.617	33.1	60.5
1/16/2019 15:53	0	2.617	32.4	60.9
1/16/2019 16:03	0	2.617	32.0	61.2
1/16/2019 16:13	0	2.608	31.3	60.9
1/16/2019 16:23	0	2.608	30.4	60.4
1/16/2019 16:33	0	2.608	29.5	60.1
1/16/2019 16:43	0	2.608	28.8	59.9
1/16/2019 16:53	0	2.608	28.0	59.5
1/16/2019 17:03	0	2.600	27.3	59.5
1/16/2019 17:13	0	2.600	26.6	59.7
1/16/2019 17:23	0	2.600	26.1	60.0
1/16/2019 17:33	0	2.600	25.5	60.4
1/16/2019 17:43	0	2.600	25.0	60.7
1/16/2019 17:53	0	2.591	24.4	61.0
1/16/2019 18:03	0	2.591	23.9	61.3
1/16/2019 18:13	0	2.591	23.5	61.5
1/16/2019 18:23	0	2.591	23.2	61.8
1/16/2019 18:33	0	2.582	22.8	61.9
1/16/2019 18:43	0	2.582	22.5	62.1
1/16/2019 18:53	0	2.582	22.3	62.4
1/16/2019 19:03	0	2.582	21.9	62.6
1/16/2019 19:13	0	2.582	21.7	62.9
1/16/2019 19:23	0	2.573	21.6	63.1
1/16/2019 19:33	0	2.573	21.4	63.4
1/16/2019 19:43	0	2.573	21.2	63.6
1/16/2019 19:53	0	2.573	21.0	63.8
1/16/2019 20:03	0	2.573	20.8	64.1
1/16/2019 20:13	0	2.573	20.7	64.3
1/16/2019 20:23	0	2.564	20.3	64.6
1/16/2019 20:33	0	2.564	20.1	64.9
1/16/2019 20:43	0	2.564	19.9	65.2
1/16/2019 20:53	0	2.564	19.6	65.3
1/16/2019 21:03	0	2.564	19.4	65.6

East Monitoring Station

Time Stamp	H ₂ S (PPB)	Battery (Volts)	Temperature (°F)	Humidity (%)
1/16/2019 21:13	0	2.564	19.2	65.7
1/16/2019 21:23	0	2.556	19.0	65.9
1/16/2019 21:33	0	2.556	18.9	66.0
1/16/2019 21:43	0	2.556	18.7	66.1
1/16/2019 21:53	0	2.556	18.5	66.3
1/16/2019 22:03	0	2.556	18.3	66.5
1/16/2019 22:13	0	2.556	18.1	66.6
1/16/2019 22:23	0	2.556	18.1	66.8
1/16/2019 22:33	0	2.556	18.1	67.0
1/16/2019 22:43	0	2.547	18.1	67.1
1/16/2019 22:53	0	2.547	18.1	67.1
1/16/2019 23:03	0	2.547	18.0	67.2
1/16/2019 23:13	0	2.547	17.8	67.2
1/16/2019 23:23	0	2.547	17.6	67.2
1/16/2019 23:33	0	2.547	17.4	67.3
1/16/2019 23:43	0	2.547	17.2	67.3
1/16/2019 23:53	0	2.547	17.1	67.4
1/17/2019 0:03	0	2.538	16.9	67.5
1/17/2019 0:13	0	2.538	16.5	67.6
1/17/2019 0:23	0	2.538	16.3	67.7
1/17/2019 0:33	0	2.538	16.0	67.9
1/17/2019 0:43	0	2.538	15.8	68.2
1/17/2019 0:53	0	2.538	15.3	68.5
1/17/2019 1:03	0	2.538	14.9	68.9
1/17/2019 1:13	0	2.529	14.5	69.4
1/17/2019 1:23	0	2.529	14.4	69.9
1/17/2019 1:33	0	2.529	14.2	70.2
1/17/2019 1:43	0	2.529	14.2	70.5
1/17/2019 1:53	0	2.529	14.4	70.7
1/17/2019 2:03	0	2.529	14.5	70.8
1/17/2019 2:13	0	2.521	14.5	70.9
1/17/2019 2:23	0	2.521	14.4	71.0
1/17/2019 2:33	0	2.521	14.4	71.2
1/17/2019 2:43	0	2.521	14.2	71.3
1/17/2019 2:53	0	2.521	14.0	71.5
1/17/2019 3:03	0	2.521	14.0	71.7
1/17/2019 3:13	0	2.521	14.0	71.9
1/17/2019 3:23	0	2.521	13.8	72.1
1/17/2019 3:33	0	2.512	13.6	72.3
1/17/2019 3:43	0	2.512	13.3	72.6
1/17/2019 3:53	0	2.512	12.9	72.8
1/17/2019 4:03	0	2.512	12.6	72.9
1/17/2019 4:13	0	2.512	12.2	73.0
1/17/2019 4:23	0	2.503	11.8	73.2
1/17/2019 4:33	0	2.503	11.3	73.5
1/17/2019 4:43	0	2.503	10.9	73.8
1/17/2019 4:53	0	2.503	10.8	74.1
1/17/2019 5:03	0	2.503	10.4	74.4
1/17/2019 5:13	0	2.494	10.0	74.7
1/17/2019 5:23	0	2.494	9.9	74.9
1/17/2019 5:33	0	2.494	9.5	75.2
1/17/2019 5:43	0	2.494	9.1	75.5
1/17/2019 5:53	0	2.485	9.0	75.7
1/17/2019 6:03	0	2.485	8.6	76.0

East Monitoring Station

Time Stamp	H ₂ S (PPB)	Battery (Volts)	Temperature (°F)	Humidity (%)
1/17/2019 6:13	0	2.485	8.4	76.3
1/17/2019 6:23	0	2.485	8.1	76.5
1/17/2019 6:33	0	2.477	7.9	76.8
1/17/2019 6:43	0	2.485	7.7	77.1
1/17/2019 6:53	0	2.477	7.5	77.4
1/17/2019 7:03	0	2.485	7.3	77.5
1/17/2019 7:13	0	2.468	7.2	77.8
1/17/2019 7:23	0	2.477	7.0	78.0
1/17/2019 7:33	0	2.468	6.8	78.1
1/17/2019 7:43	0	2.477	6.6	78.3
1/17/2019 7:53	0	2.459	6.4	78.5
1/17/2019 8:03	0	2.459	6.6	78.7
1/17/2019 8:13	0	2.468	6.6	78.9
1/17/2019 8:23	0	2.459	6.8	79.2
1/17/2019 8:33	0	2.468	7.3	79.6
1/17/2019 8:43	0	2.459	7.9	80.0
1/17/2019 8:53	0	2.468	8.4	80.4
1/17/2019 9:03	0	2.459	9.3	80.8
1/17/2019 9:13	0	2.468	10.4	81.2
1/17/2019 9:23	0	2.468	11.3	81.2
1/17/2019 9:33	0	2.468	12.2	81.2
1/17/2019 9:43	0	2.468	13.3	81.0
1/17/2019 9:53	0	2.485	14.2	80.6
1/17/2019 10:03	0	2.485	15.1	80.2
1/17/2019 10:13	0	2.477	16.0	79.5
1/17/2019 10:23	0	2.485	16.7	78.8
1/17/2019 10:33	0	2.485	17.6	78.1
1/17/2019 10:43	0	2.485	18.3	77.3
1/17/2019 10:53	0	2.494	19.2	76.5
1/17/2019 11:03	0	2.494	19.9	75.7
1/17/2019 11:13	0	2.494	20.8	74.9
1/17/2019 11:23	0	2.503	21.6	74.1
1/17/2019 11:33	0	2.503	22.3	73.3
1/17/2019 11:43	0	2.503	23.0	72.4
1/17/2019 11:53	0	2.503	23.4	71.5
1/17/2019 12:03	0	2.512	23.9	70.6
1/17/2019 12:13	0	2.512	24.4	69.6
1/17/2019 12:23	0	2.512	24.6	68.8
1/17/2019 12:33	0	2.512	24.8	68.0
1/17/2019 12:43	0	2.521	25.0	67.3
1/17/2019 12:53	0	2.521	25.0	66.8
1/17/2019 13:03	0	2.521	25.2	66.2
1/17/2019 13:13	0	2.521	25.2	65.7
1/17/2019 13:23	0	2.521	25.2	65.3
1/17/2019 13:33	0	2.521	25.2	65.2
1/17/2019 13:43	0	2.521	25.2	65.0
1/17/2019 13:53	0	2.521	25.0	65.0
1/17/2019 14:03	0	2.521	24.8	65.2
1/17/2019 14:13	0	2.521	24.8	65.4
1/17/2019 14:23	0	2.521	24.8	65.5
1/17/2019 14:33	0	2.521	24.8	65.6
1/17/2019 14:43	0	2.529	24.6	65.6
1/17/2019 14:53	0	2.529	24.6	65.6
1/17/2019 15:03	0	2.529	24.6	65.7

East Monitoring Station

Time Stamp	H ₂ S (PPB)	Battery (Volts)	Temperature (°F)	Humidity (%)
1/17/2019 15:13	0	2.529	24.8	65.7
1/17/2019 15:23	0	2.529	24.6	65.8
1/17/2019 15:33	0	2.529	24.6	65.8
1/17/2019 15:43	0	2.529	24.4	65.7
1/17/2019 15:53	0	2.529	24.3	65.8
1/17/2019 16:03	0	2.529	24.1	65.8
1/17/2019 16:13	0	2.529	23.9	65.9
1/17/2019 16:23	0	2.529	23.7	66.0
1/17/2019 16:33	0	2.529	23.5	66.0
1/17/2019 16:43	0	2.529	23.2	66.1
1/17/2019 16:53	0	2.529	23.0	66.2
1/17/2019 17:03	0	2.529	22.6	66.3
1/17/2019 17:13	0	2.529	22.5	66.5
1/17/2019 17:23	0	2.529	22.3	66.7
1/17/2019 17:33	0	2.521	22.1	66.8
1/17/2019 17:43	0	2.521	21.9	67.0
1/17/2019 17:53	0	2.521	21.9	67.1
1/17/2019 18:03	0	2.521	21.9	67.3
1/17/2019 18:13	0	2.521	21.7	67.4
1/17/2019 18:23	0	2.521	21.7	67.6
1/17/2019 18:33	0	2.521	21.7	67.7
1/17/2019 18:43	0	2.521	21.9	67.8
1/17/2019 18:53	0	2.521	21.9	67.8
1/17/2019 19:03	0	2.521	21.9	67.9
1/17/2019 19:13	0	2.521	21.9	68.0
1/17/2019 19:23	0	2.521	22.1	68.1
1/17/2019 19:33	0	2.521	22.1	68.1
1/17/2019 19:43	0	2.521	22.3	68.2
1/17/2019 19:53	0	2.521	22.3	68.2
1/17/2019 20:03	0	2.521	22.5	68.2
1/17/2019 20:13	0	2.521	22.6	68.2
1/17/2019 20:23	0	2.521	22.6	68.4
1/17/2019 20:33	0	2.521	22.8	68.5
1/17/2019 20:43	0	2.521	23.0	68.4
1/17/2019 20:53	0	2.521	23.2	68.5
1/17/2019 21:03	0	2.521	23.2	68.6
1/17/2019 21:13	0	2.521	23.4	68.6
1/17/2019 21:23	0	2.521	23.4	68.6
1/17/2019 21:33	0	2.521	23.5	68.7
1/17/2019 21:43	0	2.521	23.7	68.6
1/17/2019 21:53	0	2.521	23.7	68.7
1/17/2019 22:03	0	2.521	23.9	68.9
1/17/2019 22:13	0	2.521	23.9	69.0
1/17/2019 22:23	0	2.521	24.1	69.2
1/17/2019 22:33	0	2.521	24.1	69.5
1/17/2019 22:43	0	2.521	24.3	69.9
1/17/2019 22:53	0	2.521	24.3	70.2
1/17/2019 23:03	0	2.521	24.4	70.6
1/17/2019 23:13	0	2.521	24.6	71.1
1/17/2019 23:23	0	2.521	24.8	71.6
1/17/2019 23:33	0	2.521	24.8	72.1
1/17/2019 23:43	0	2.521	25.0	72.6
1/17/2019 23:53	0	2.521	25.2	72.9
1/18/2019 0:03	0	2.521	25.3	73.2

East Monitoring Station

Time Stamp	H ₂ S (PPB)	Battery (Volts)	Temperature (°F)	Humidity (%)
1/18/2019 0:13	0	2.521	25.7	73.4
1/18/2019 0:23	0	2.521	26.1	73.6
1/18/2019 0:33	0	2.521	26.4	73.8
1/18/2019 0:43	0	2.529	26.8	74.0
1/18/2019 0:53	0	2.529	27.0	74.1
1/18/2019 1:03	0	2.529	27.3	74.3
1/18/2019 1:13	0	2.529	27.7	74.5
1/18/2019 1:23	0	2.529	27.9	74.5
1/18/2019 1:33	0	2.529	28.0	74.6
1/18/2019 1:43	0	2.529	28.2	74.6
1/18/2019 1:53	0	2.529	28.4	74.8
1/18/2019 2:03	0	2.529	28.6	75.0
1/18/2019 2:13	0	2.529	28.8	75.1
1/18/2019 2:23	0	2.529	28.9	75.2
1/18/2019 2:33	0	2.538	28.9	75.5
1/18/2019 2:43	0	2.538	29.1	75.7
1/18/2019 2:53	0	2.538	29.1	76.0
1/18/2019 3:03	0	2.538	29.3	76.5
1/18/2019 3:13	0	2.538	29.3	77.0
1/18/2019 3:23	0	2.538	29.3	77.4
1/18/2019 3:33	0	2.538	29.3	77.8
1/18/2019 3:43	0	2.538	29.3	78.1
1/18/2019 3:53	0	2.538	29.3	78.4
1/18/2019 4:03	0	2.538	29.3	78.7
1/18/2019 4:13	0	2.538	29.1	79.1
1/18/2019 4:23	0	2.538	29.1	79.6
1/18/2019 4:33	0	2.538	29.1	80.1
1/18/2019 4:43	0	2.538	28.9	80.6
1/18/2019 4:53	0	2.538	28.9	81.1
1/18/2019 5:03	0	2.538	28.9	81.6
1/18/2019 5:13	0	2.538	28.8	82.0
1/18/2019 5:23	0	2.538	28.8	82.5
1/18/2019 5:33	0	2.538	28.8	82.9
1/18/2019 5:43	0	2.538	28.8	83.3
1/18/2019 5:53	0	2.538	28.8	83.6
1/18/2019 6:03	0	2.538	28.8	84.0
1/18/2019 6:13	0	2.538	28.8	84.3
1/18/2019 6:23	0	2.529	28.8	84.6
1/18/2019 6:33	0	2.529	28.8	84.9
1/18/2019 6:43	0	2.529	28.9	85.2
1/18/2019 6:53	0	2.529	28.9	85.5
1/18/2019 7:03	0	2.529	28.9	85.8
1/18/2019 7:13	0	2.529	28.9	86.1
1/18/2019 7:23	0	2.529	29.1	86.3
1/18/2019 7:33	0	2.529	29.1	86.5
1/18/2019 7:43	0	2.529	29.1	86.7
1/18/2019 7:53	0	2.529	29.1	86.9
1/18/2019 8:03	0	2.529	29.1	87.1
1/18/2019 8:13	0	2.529	29.3	87.3
1/18/2019 8:23	0	2.529	29.3	87.5
1/18/2019 8:33	0	2.529	29.5	87.8
1/18/2019 8:43	0	2.529	29.7	87.9
1/18/2019 8:53	0	2.529	30.0	88.1
1/18/2019 9:03	0	2.529	30.2	88.3

East Monitoring Station

Time Stamp	H ₂ S (PPB)	Battery (Volts)	Temperature (°F)	Humidity (%)
1/18/2019 9:13	0	2.529	30.6	88.5
1/18/2019 9:23	0	2.529	30.7	88.6
1/18/2019 9:33	0	2.529	31.1	88.7
1/18/2019 9:43	0	2.529	31.5	88.8
1/18/2019 9:53	0	2.538	32.0	89.0
1/18/2019 10:03	0	2.538	32.4	89.1
1/18/2019 10:13	0	2.538	32.7	89.1
1/18/2019 10:23	0	2.538	33.1	88.8
1/18/2019 10:33	0	2.538	33.3	88.5
1/18/2019 10:43	0	2.538	33.4	88.0
1/18/2019 10:53	0	2.538	33.4	87.7
1/18/2019 11:03	0	2.538	33.6	87.2
1/18/2019 11:13	0	2.538	33.8	86.8
1/18/2019 11:23	0	2.538	34.0	86.4
1/18/2019 11:33	0	2.538	34.0	86.0
1/18/2019 11:43	0	2.538	34.0	85.6
1/18/2019 11:53	0	2.547	34.0	85.1
1/18/2019 12:03	0	2.547	34.2	84.8
1/18/2019 12:13	0	2.547	34.3	84.4
1/18/2019 12:23	0	2.547	34.3	84.0
1/18/2019 12:33	0	2.547	34.3	83.5
1/18/2019 12:43	0	2.547	34.3	83.2
1/18/2019 12:53	0	2.547	34.3	82.9
1/18/2019 13:03	0	2.547	34.5	82.6
1/18/2019 13:13	0	2.547	34.3	82.2
1/18/2019 13:23	0	2.547	34.3	81.9
1/18/2019 13:33	0	2.547	34.7	81.7
1/18/2019 13:43	0	2.547	35.4	81.1
1/18/2019 13:53	0	2.547	35.6	80.1
1/18/2019 14:03	0	2.547	35.4	79.1
1/18/2019 14:13	0	2.547	35.2	77.6
1/18/2019 14:23	0	2.547	35.1	76.5
1/18/2019 14:33	0	2.547	35.1	75.8
1/18/2019 14:43	0	2.547	35.2	75.1
1/18/2019 14:53	0	2.547	35.1	74.5
1/18/2019 15:03	0	2.547	35.1	74.1
1/18/2019 15:13	0	2.547	35.1	73.6
1/18/2019 15:23	0	2.547	34.9	73.3
1/18/2019 15:33	0	2.547	34.7	73.2
1/18/2019 15:43	0	2.547	34.5	73.0
1/18/2019 15:53	0	2.547	34.3	72.9
1/18/2019 16:03	0	2.547	34.2	72.8
1/18/2019 16:13	0	2.547	34.0	72.6
1/18/2019 16:23	0	2.547	33.6	72.6
1/18/2019 16:33	0	2.547	33.4	72.6
1/18/2019 16:43	0	2.547	33.3	72.6
1/18/2019 16:53	0	2.547	33.1	72.6
1/18/2019 17:03	0	2.547	32.9	72.5
1/18/2019 17:13	0	2.547	32.7	72.4
1/18/2019 17:23	0	2.547	32.7	72.4
1/18/2019 17:33	0	2.547	32.5	72.4
1/18/2019 17:43	0	2.538	32.5	72.5
1/18/2019 17:53	0	2.538	32.4	72.7
1/18/2019 18:03	0	2.538	32.4	73.2

East Monitoring Station

Time Stamp	H ₂ S (PPB)	Battery (Volts)	Temperature (°F)	Humidity (%)
1/18/2019 18:13	0	2.538	32.2	73.7
1/18/2019 18:23	0	2.538	32.0	74.2
1/18/2019 18:33	0	2.538	32.0	74.7
1/18/2019 18:43	0	2.538	32.0	75.1
1/18/2019 18:53	0	2.538	31.8	75.5
1/18/2019 19:03	0	2.538	31.8	75.7
1/18/2019 19:13	0	2.538	31.6	75.7
1/18/2019 19:23	0	2.538	31.6	75.7
1/18/2019 19:33	0	2.538	31.5	75.6
1/18/2019 19:43	0	2.538	31.5	75.5
1/18/2019 19:53	0	2.538	31.5	75.2
1/18/2019 20:03	0	2.538	31.3	75.1
1/18/2019 20:13	0	2.538	31.3	74.8
1/18/2019 20:23	0	2.538	31.1	74.4
1/18/2019 20:33	0	2.529	31.1	74.0
1/18/2019 20:43	0	2.529	30.9	73.6
1/18/2019 20:53	0	2.529	30.7	73.1
1/18/2019 21:03	0	2.529	30.7	72.7
1/18/2019 21:13	0	2.529	30.6	72.4
1/18/2019 21:23	0	2.529	30.4	72.2
1/18/2019 21:33	0	2.529	30.2	71.9
1/18/2019 21:43	0	2.529	29.8	71.8
1/18/2019 21:53	0	2.529	29.5	72.0
1/18/2019 22:03	0	2.529	29.3	72.6
1/18/2019 22:13	0	2.529	29.3	73.3
1/18/2019 22:23	0	2.521	29.3	73.7
1/18/2019 22:33	0	2.521	29.3	74.2
1/18/2019 22:43	0	2.521	29.1	74.5
1/18/2019 22:53	0	2.521	28.9	74.8
1/18/2019 23:03	0	2.521	28.9	75.0
1/18/2019 23:13	0	2.521	28.8	75.2
1/18/2019 23:23	0	2.521	28.8	75.4
1/18/2019 23:33	0	2.521	28.6	75.6
1/18/2019 23:43	0	2.521	28.6	75.7
1/18/2019 23:53	0	2.521	28.6	75.9
1/19/2019 0:03	0	2.521	28.6	76.0
1/19/2019 0:13	0	2.521	28.4	76.1
1/19/2019 0:23	0	2.521	28.4	76.1
1/19/2019 0:33	0	2.521	28.4	76.0
1/19/2019 0:43	0	2.512	28.2	75.9
1/19/2019 0:53	0	2.512	28.2	75.5
1/19/2019 1:03	0	2.512	28.0	75.2
1/19/2019 1:13	0	2.512	28.0	74.9
1/19/2019 1:23	0	2.512	28.0	74.7
1/19/2019 1:33	0	2.512	27.9	74.6
1/19/2019 1:43	0	2.512	27.7	74.5
1/19/2019 1:53	0	2.512	27.5	74.4
1/19/2019 2:03	0	2.512	27.3	74.5
1/19/2019 2:13	0	2.512	27.1	74.7
1/19/2019 2:23	0	2.512	27.0	75.1
1/19/2019 2:33	0	2.503	26.2	75.3
1/19/2019 2:43	0	2.503	25.3	75.3
1/19/2019 2:53	0	2.503	24.3	75.3
1/19/2019 3:03	0	2.503	23.5	75.5

East Monitoring Station

Time Stamp	H ₂ S (PPB)	Battery (Volts)	Temperature (°F)	Humidity (%)
1/19/2019 3:13	0	2.494	23.0	75.7
1/19/2019 3:23	0	2.494	22.3	75.7
1/19/2019 3:33	0	2.494	21.7	75.8
1/19/2019 3:43	0	2.485	21.2	75.9
1/19/2019 3:53	0	2.485	20.7	76.0
1/19/2019 4:03	0	2.485	20.3	76.1
1/19/2019 4:13	0	2.485	19.9	76.2
1/19/2019 4:23	0	2.477	19.8	76.3
1/19/2019 4:33	0	2.477	19.4	76.4
1/19/2019 4:43	0	2.477	19.2	76.5
1/19/2019 4:53	0	2.468	19.0	76.6
1/19/2019 5:03	0	2.468	18.7	76.7
1/19/2019 5:13	0	2.468	18.5	76.8
1/19/2019 5:23	0	2.468	18.3	76.9
1/19/2019 5:33	0	2.468	18.1	77.1
1/19/2019 5:43	0	2.459	18.1	77.3
1/19/2019 5:53	0	2.459	18.0	77.5
1/19/2019 6:03	0	2.459	18.0	77.9
1/19/2019 6:13	0	2.459	17.8	78.1
1/19/2019 6:23	0	2.459	17.8	78.4
1/19/2019 6:33	0	2.459	17.8	78.6
1/19/2019 6:43	0	2.459	17.6	78.7
1/19/2019 6:53	0	2.459	17.6	78.8
1/19/2019 7:03	0	2.450	17.4	78.9
1/19/2019 7:13	0	2.450	17.4	79.0
1/19/2019 7:23	0	2.450	17.4	79.1
1/19/2019 7:33	0	2.450	17.2	79.2
1/19/2019 7:43	0	2.450	17.2	79.3
1/19/2019 7:53	0	2.450	17.1	79.5
1/19/2019 8:03	0	2.450	17.1	79.6
1/19/2019 8:13	0	2.450	17.1	79.8
1/19/2019 8:23	0	2.450	17.1	80.0
1/19/2019 8:33	0	2.450	17.1	80.2
1/19/2019 8:43	0	2.441	17.1	80.4
1/19/2019 8:53	0	2.441	16.9	80.5
1/19/2019 9:03	0	2.441	16.9	80.7
1/19/2019 9:13	0	2.441	16.9	80.8
1/19/2019 9:23	0	2.441	16.9	80.9
1/19/2019 9:33	0	2.441	16.9	80.9
1/19/2019 9:43	0	2.441	16.9	80.8
1/19/2019 9:53	0	2.441	16.9	80.7
1/19/2019 10:03	0	2.441	16.9	80.6
1/19/2019 10:13	0	2.441	16.9	80.5
1/19/2019 10:23	0	2.433	16.9	80.4
1/19/2019 10:33	0	2.433	17.1	80.4
1/19/2019 10:43	0	2.433	17.2	80.3
1/19/2019 10:53	0	2.433	17.4	80.2
1/19/2019 11:03	0	2.433	17.4	80.1
1/19/2019 11:13	0	2.433	17.6	80.0
1/19/2019 11:23	0	2.433	18.0	79.9
1/19/2019 11:33	0	2.433	18.1	79.7
1/19/2019 11:43	0	2.433	18.1	79.7
1/19/2019 11:53	0	2.433	18.3	79.5
1/19/2019 12:03	0	2.433	18.3	79.3

East Monitoring Station

Time Stamp	H ₂ S (PPB)	Battery (Volts)	Temperature (°F)	Humidity (%)
1/19/2019 12:13	0	2.441	18.3	79.2
1/19/2019 12:23	0	2.433	18.5	79.1
1/19/2019 12:33	0	2.433	18.5	79.1
1/19/2019 12:43	0	2.433	18.5	79.0
1/19/2019 12:53	0	2.433	18.3	78.9
1/19/2019 13:03	0	2.433	18.3	79.0
1/19/2019 13:13	0	2.433	18.3	79.1
1/19/2019 13:23	0	2.433	18.3	79.2
1/19/2019 13:33	0	2.433	18.3	79.2
1/19/2019 13:43	0	2.433	18.3	79.2
1/19/2019 13:53	0	2.433	18.3	79.2
1/19/2019 14:03	0	2.433	18.3	79.2
1/19/2019 14:13	0	2.433	18.3	79.2
1/19/2019 14:23	0	2.433	18.3	79.3
1/19/2019 14:33	0	2.433	18.3	79.4
1/19/2019 14:43	0	2.433	18.3	79.5
1/19/2019 14:53	0	2.433	18.3	79.7
1/19/2019 15:03	0	2.433	18.1	79.8
1/19/2019 15:13	0	2.433	18.1	79.9
1/19/2019 15:23	0	2.433	18.0	80.0
1/19/2019 15:33	0	2.433	17.8	80.2
1/19/2019 15:43	0	2.433	17.8	80.4
1/19/2019 15:53	0	2.424	17.8	80.6
1/19/2019 16:03	0	2.424	17.8	80.8
1/19/2019 16:13	0	2.424	17.8	81.0
1/19/2019 16:23	0	2.424	17.8	81.3
1/19/2019 16:33	0	2.424	17.8	81.5
1/19/2019 16:43	0	2.424	17.8	81.7
1/19/2019 16:53	0	2.424	17.6	81.9
1/19/2019 17:03	0	2.424	17.6	82.0
1/19/2019 17:13	0	2.424	17.6	82.2
1/19/2019 17:23	0	2.424	17.6	82.3
1/19/2019 17:33	0	2.424	17.6	82.4
1/19/2019 17:43	0	2.424	17.6	82.5
1/19/2019 17:53	0	2.424	17.6	82.6
1/19/2019 18:03	0	2.424	17.6	82.8
1/19/2019 18:13	0	2.424	17.6	83.0
1/19/2019 18:23	0	2.424	17.6	83.1
1/19/2019 18:33	0	2.424	17.6	83.3
1/19/2019 18:43	0	2.424	17.6	83.4
1/19/2019 18:53	0	2.424	17.8	83.6
1/19/2019 19:03	0	2.424	17.8	83.7
1/19/2019 19:13	0	2.424	17.8	83.9
1/19/2019 19:23	0	2.415	17.8	84.0
1/19/2019 19:33	0	2.424	18.0	84.1
1/19/2019 19:43	0	2.415	18.0	84.2
1/19/2019 19:53	0	2.415	18.0	84.4
1/19/2019 20:03	0	2.415	18.0	84.5
1/19/2019 20:13	0	2.415	18.1	84.6
1/19/2019 20:23	0	2.415	18.1	84.7
1/19/2019 20:33	0	2.415	18.1	84.9
1/19/2019 20:43	0	2.424	18.1	85.0
1/19/2019 20:53	0	2.415	18.3	85.1
1/19/2019 21:03	0	2.415	18.3	85.2

East Monitoring Station

Time Stamp	H ₂ S (PPB)	Battery (Volts)	Temperature (°F)	Humidity (%)
1/19/2019 21:13	0	2.415	18.3	85.3
1/19/2019 21:23	0	2.415	18.3	85.4
1/19/2019 21:33	0	2.415	18.3	85.5
1/19/2019 21:43	0	2.415	18.3	85.6
1/19/2019 21:53	0	2.415	18.5	85.6
1/19/2019 22:03	0	2.415	18.5	85.7
1/19/2019 22:13	0	2.415	18.5	85.8
1/19/2019 22:23	0	2.415	18.5	85.9
1/19/2019 22:33	0	2.415	18.7	86.0
1/19/2019 22:43	0	2.415	18.7	86.2
1/19/2019 22:53	0	2.415	18.9	86.4
1/19/2019 23:03	0	2.415	18.9	86.5
1/19/2019 23:13	0	2.415	19.0	86.8
1/19/2019 23:23	0	2.415	19.2	86.9
1/19/2019 23:33	0	2.415	19.2	87.0
1/19/2019 23:43	0	2.415	19.4	87.2
1/19/2019 23:53	0	2.415	19.6	87.3
1/20/2019 0:03	0	2.415	19.6	87.4
1/20/2019 0:13	0	2.415	19.8	87.6
1/20/2019 0:23	0	2.415	19.9	87.7
1/20/2019 0:33	0	2.415	19.9	87.8
1/20/2019 0:43	0	2.415	20.1	87.9
1/20/2019 0:53	0	2.424	20.3	87.9
1/20/2019 1:03	0	2.424	20.3	88.1
1/20/2019 1:13	0	2.424	20.5	88.1
1/20/2019 1:23	0	2.424	20.5	88.2
1/20/2019 1:33	0	2.424	20.7	88.2
1/20/2019 1:43	0	2.424	20.5	88.1
1/20/2019 1:53	0	2.424	20.3	87.8
1/20/2019 2:03	0	2.424	19.9	87.6
1/20/2019 2:13	0	2.424	19.8	87.3
1/20/2019 2:23	0	2.415	19.6	87.2
1/20/2019 2:33	0	2.415	19.4	87.2
1/20/2019 2:43	0	2.415	19.2	87.1
1/20/2019 2:53	0	2.415	19.0	87.0
1/20/2019 3:03	0	2.415	19.0	86.9
1/20/2019 3:13	0	2.415	18.9	86.9
1/20/2019 3:23	0	2.415	18.9	86.9
1/20/2019 3:33	0	2.415	18.7	86.8
1/20/2019 3:43	0	2.415	18.7	86.8
1/20/2019 3:53	0	2.406	18.7	86.7
1/20/2019 4:03	0	2.406	18.5	86.7
1/20/2019 4:13	0	2.406	18.5	86.7
1/20/2019 4:23	0	2.406	18.5	86.7
1/20/2019 4:33	0	2.406	18.3	86.6
1/20/2019 4:43	0	2.406	18.3	86.6
1/20/2019 4:53	0	2.406	18.3	86.6
1/20/2019 5:03	0	2.406	18.3	86.6
1/20/2019 5:13	0	2.406	18.3	86.6
1/20/2019 5:23	0	2.406	18.1	86.5
1/20/2019 5:33	0	2.398	18.0	86.3
1/20/2019 5:43	0	2.398	17.8	86.2
1/20/2019 5:53	0	2.398	17.6	86.0
1/20/2019 6:03	0	2.398	17.2	85.7

East Monitoring Station

Time Stamp	H ₂ S (PPB)	Battery (Volts)	Temperature (°F)	Humidity (%)
1/20/2019 6:13	0	2.398	16.9	85.5
1/20/2019 6:23	0	2.389	16.3	85.2
1/20/2019 6:33	0	2.389	16.0	85.1
1/20/2019 6:43	0	2.389	15.6	85.0
1/20/2019 6:53	0	2.389	15.3	84.8
1/20/2019 7:03	0	2.380	14.5	84.5
1/20/2019 7:13	0	2.380	13.8	84.0
1/20/2019 7:23	0	2.380	12.9	83.5
1/20/2019 7:33	0	2.362	12.0	83.1
1/20/2019 7:43	0	2.371	11.5	82.9
1/20/2019 7:53	0	2.354	10.9	82.7
1/20/2019 8:03	0	2.362	10.6	82.6
1/20/2019 8:13	0	2.354	10.2	82.4
1/20/2019 8:23	0	2.354	9.9	82.3
1/20/2019 8:33	0	2.345	9.5	82.2
1/20/2019 8:43	0	2.345	9.3	82.2
1/20/2019 8:53	0	2.336	9.3	82.1
1/20/2019 9:03	0	2.336	9.1	82.1
1/20/2019 9:13	0	2.336	9.3	82.0
1/20/2019 9:23	0	2.327	9.5	81.9
1/20/2019 9:33	0	2.327	9.7	81.9
1/20/2019 9:43	0	2.327	9.7	81.8
1/20/2019 9:53	0	2.327	10.0	81.7
1/20/2019 10:03	0	2.327	10.4	81.7
1/20/2019 10:13	0	2.327	10.8	81.6
1/20/2019 10:23	0	2.327	10.9	81.5
1/20/2019 10:33	0	2.327	11.5	81.4
1/20/2019 10:43	0	2.327	12.2	81.1
1/20/2019 10:53	0	2.336	12.7	80.7
1/20/2019 11:03	0	2.336	13.1	80.2
1/20/2019 11:13	0	2.336	13.1	79.7
1/20/2019 11:23	0	2.327	13.3	79.4
1/20/2019 11:33	0	2.336	13.3	79.0
1/20/2019 11:43	0	2.327	13.1	78.7
1/20/2019 11:53	0	2.336	12.9	78.5
1/20/2019 12:03	0	2.336	13.1	78.4
1/20/2019 12:13	0	2.336	13.5	78.3
1/20/2019 12:23	0	2.336	13.8	78.3
1/20/2019 12:33	0	2.336	14.2	78.2
1/20/2019 12:43	0	2.336	14.7	77.9
1/20/2019 12:53	0	2.345	15.3	77.5
1/20/2019 13:03	0	2.345	15.4	77.0
1/20/2019 13:13	0	2.345	15.3	76.5
1/20/2019 13:23	0	2.345	15.1	76.1
1/20/2019 13:33	0	2.336	14.9	75.9
1/20/2019 13:43	0	2.336	14.9	75.8
1/20/2019 13:53	0	2.345	14.9	75.7
1/20/2019 14:03	0	2.345	15.1	75.6
1/20/2019 14:13	0	2.336	15.1	75.6
1/20/2019 14:23	0	2.336	15.1	75.6
1/20/2019 14:33	0	2.336	15.1	75.6
1/20/2019 14:43	0	2.336	15.1	75.5
1/20/2019 14:53	0	2.345	15.3	75.6
1/20/2019 15:03	0	2.336	15.4	75.7

East Monitoring Station

Time Stamp	H ₂ S (PPB)	Battery (Volts)	Temperature (°F)	Humidity (%)
1/20/2019 15:13	0	2.345	15.4	75.7
1/20/2019 15:23	0	2.345	15.3	75.6
1/20/2019 15:33	0	2.336	14.9	75.4
1/20/2019 15:43	0	2.345	14.4	75.1
1/20/2019 15:53	0	2.345	13.8	75.0
1/20/2019 16:03	0	2.345	13.5	75.0
1/20/2019 16:13	0	2.345	12.9	75.0
1/20/2019 16:23	0	2.336	12.6	75.1
1/20/2019 16:33	0	2.336	12.0	75.3
1/20/2019 16:43	0	2.327	11.7	75.4
1/20/2019 16:53	0	2.318	11.3	75.6
1/20/2019 17:03	0	2.327	10.9	75.8
1/20/2019 17:13	0	2.327	10.8	76.1
1/20/2019 17:23	0	2.318	10.6	76.5
1/20/2019 17:33	0	2.318	10.4	76.9
1/20/2019 17:43	0	2.310	10.2	77.3
1/20/2019 17:53	0	2.318	10.0	77.7
1/20/2019 18:03	0	2.310	9.9	78.0
1/20/2019 18:13	0	2.310	9.7	78.3
1/20/2019 18:23	0	2.310	9.7	78.6
1/20/2019 18:33	0	2.310	9.7	79.0
1/20/2019 18:43	0	2.310	9.5	79.3
1/20/2019 18:53	0	2.301	9.5	79.5
1/20/2019 19:03	0	2.301	9.5	79.7
1/20/2019 19:13	0	2.292	9.3	79.9
1/20/2019 19:23	0	2.301	9.3	80.0
1/20/2019 19:33	0	2.301	9.1	80.0
1/20/2019 19:43	0	2.292	9.0	80.1
1/20/2019 19:53	0	2.292	8.8	80.2
1/20/2019 20:03	0	2.292	8.6	80.3
1/20/2019 20:13	0	2.292	8.6	80.4
1/20/2019 20:23	0	2.283	8.4	80.5
1/20/2019 20:33	0	2.283	8.2	80.5
1/20/2019 20:43	0	2.283	8.1	80.5
1/20/2019 20:53	0	2.283	7.9	80.4
1/20/2019 21:03	0	2.275	7.7	80.4
1/20/2019 21:13	0	2.275	7.5	80.4
1/20/2019 21:23	0	2.275	7.3	80.4
1/20/2019 21:33	0	2.266	7.0	80.3
1/20/2019 21:43	0	2.266	6.6	80.2
1/20/2019 21:53	0	2.257	6.3	80.1
1/20/2019 22:03	0	2.257	5.9	80.1
1/20/2019 22:13	0	2.248	5.7	80.1
1/20/2019 22:23	0	2.248	5.5	80.1
1/20/2019 22:33	0	2.248	5.2	80.1
1/20/2019 22:43	0	2.239	5.0	80.1
1/20/2019 22:53	0	2.239	4.8	80.1
1/20/2019 23:03	0	2.231	4.6	80.0
1/20/2019 23:13	0	2.231	4.3	80.0
1/20/2019 23:23	0	2.222	4.1	79.8
1/20/2019 23:33	0	2.222	3.7	79.7
1/20/2019 23:43	0	2.213	3.6	79.6
1/20/2019 23:53	0	2.213	3.2	79.4
1/21/2019 0:03	0	2.204	2.8	79.3

East Monitoring Station

Time Stamp	H ₂ S (PPB)	Battery (Volts)	Temperature (°F)	Humidity (%)
1/21/2019 0:13	0	2.204	2.5	79.1
1/21/2019 0:23	0	2.196	2.3	78.9
1/21/2019 0:33	0	2.187	1.9	78.7
1/21/2019 0:43	0	2.187	1.6	78.5
1/21/2019 0:53	0	2.178	1.2	78.3
1/21/2019 1:03	0	2.178	0.9	78.1
1/21/2019 1:13	0	2.169	0.7	78.1
1/21/2019 1:23	0	2.160	0.3	78.1
1/21/2019 1:33	0	2.160	0.1	78.0
1/21/2019 1:43	0	2.152	0.0	78.0
1/21/2019 1:53	0	2.143	-0.2	78.0
1/21/2019 2:03	0	2.143	-0.4	78.0
1/21/2019 2:13	0	2.134	-0.4	78.0
1/21/2019 2:23	0	2.134	-0.6	78.1
1/21/2019 2:33	0	2.125	-0.6	78.1
1/21/2019 2:43	0	2.125	-0.8	78.2
1/21/2019 2:53	0	2.125	-0.8	78.3
1/21/2019 3:03	0	2.116	-0.8	78.4
1/21/2019 3:13	0	2.116	-0.8	78.5
1/21/2019 3:23	0	2.108	-0.9	78.6
1/21/2019 3:33	0	2.108	-0.9	78.7
1/21/2019 3:43	0	2.108	-0.9	78.7
1/21/2019 3:53	0	2.108	-0.9	78.8
1/21/2019 4:03	0	2.099	-0.8	79.0
1/21/2019 4:13	0	2.099	-0.8	79.0
1/21/2019 4:23	0	2.099	-0.8	79.1
1/21/2019 4:33	0	2.099	-0.8	79.2
1/21/2019 4:43	0	2.099	-0.6	79.2
1/21/2019 4:53	0	2.099	-0.6	79.3
1/21/2019 5:03	0	2.099	-0.6	79.4
1/21/2019 5:13	0	2.099	-0.6	79.5
1/21/2019 5:23	0	2.099	-0.4	79.7
1/21/2019 5:33	0	2.099	-0.4	79.7
1/21/2019 5:43	0	2.090	-0.2	79.8
1/21/2019 5:53	0	2.099	-0.2	80.0
1/21/2019 6:03	0	2.099	0.0	80.0
1/21/2019 6:13	0	2.099	0.0	80.1
1/21/2019 6:23	0	2.099	0.1	80.3
1/21/2019 6:33	0	2.099	0.1	80.4
1/21/2019 6:43	0	2.099	0.3	80.5
1/21/2019 6:53	0	2.099	0.3	80.6
1/21/2019 7:03	0	2.099	0.5	80.7
1/21/2019 7:13	0	2.099	0.5	80.8
1/21/2019 7:23	0	2.099	0.7	80.9
1/21/2019 7:33	0	2.099	0.9	81.0
1/21/2019 7:43	0	2.099	0.9	81.0
1/21/2019 7:53	0	2.108	1.0	81.1
1/21/2019 8:03	0	2.108	1.2	81.2
1/21/2019 8:13	0	2.108	1.4	81.2
1/21/2019 8:23	0	2.108	1.6	81.3
1/21/2019 8:33	0	2.108	1.9	81.2
1/21/2019 8:43	0	2.116	2.1	81.2
1/21/2019 8:53	0	2.116	2.3	81.2
1/21/2019 9:03	0	2.116	2.7	81.1

East Monitoring Station

Time Stamp	H ₂ S (PPB)	Battery (Volts)	Temperature (°F)	Humidity (%)
1/21/2019 9:13	0	2.116	2.8	81.0
1/21/2019 9:23	0	2.125	3.2	80.9
1/21/2019 9:33	0	2.125	3.6	80.8
1/21/2019 9:43	0	2.125	3.9	80.6
1/21/2019 9:53	0	2.134	4.5	80.3
1/21/2019 10:03	0	2.134	5.0	80.1
1/21/2019 10:13	0	2.134	5.5	79.7
1/21/2019 10:23	0	2.143	6.1	79.4
1/21/2019 10:33	0	2.143	6.4	79.1
1/21/2019 10:43	0	2.152	7.0	78.7
1/21/2019 10:53	0	2.152	7.3	78.3
1/21/2019 11:03	0	2.160	7.7	78.0
1/21/2019 11:13	0	2.160	8.2	77.8
1/21/2019 11:23	0	2.169	9.0	77.6
1/21/2019 11:33	0	2.178	9.5	77.4
1/21/2019 11:43	0	2.178	10.0	77.0
1/21/2019 11:53	0	2.187	10.6	76.5
1/21/2019 12:03	0	2.187	11.3	76.0
1/21/2019 12:13	0	2.196	11.7	75.5
1/21/2019 12:23	0	2.204	12.2	74.9
1/21/2019 12:33	0	2.204	12.6	74.3
1/21/2019 12:43	0	2.204	12.4	73.6
1/21/2019 12:53	0	2.213	12.4	73.1
1/21/2019 13:03	0	2.213	12.4	72.6
1/21/2019 13:13	0	2.213	12.6	72.0
1/21/2019 13:23	0	2.222	12.7	71.5
1/21/2019 13:33	0	2.222	13.3	71.1
1/21/2019 13:43	0	2.222	13.3	70.7
1/21/2019 13:53	0	2.222	13.3	70.3
1/21/2019 14:03	0	2.222	13.3	70.1
1/21/2019 14:13	0	2.231	13.5	69.9
1/21/2019 14:23	0	2.231	13.6	69.7
1/21/2019 14:33	0	2.231	14.0	69.6
1/21/2019 14:43	0	2.231	13.8	69.3
1/21/2019 14:53	0	2.231	13.3	69.2
1/21/2019 15:03	0	2.231	13.5	69.2
1/21/2019 15:13	0	2.239	13.3	69.3
1/21/2019 15:23	0	2.239	13.3	69.3
1/21/2019 15:33	0	2.239	13.1	69.2
1/21/2019 15:43	0	2.239	12.9	69.2
1/21/2019 15:53	0	2.239	12.6	69.3
1/21/2019 16:03	0	2.239	12.2	69.5
1/21/2019 16:13	0	2.239	11.7	70.0
1/21/2019 16:23	0	2.239	11.3	70.5
1/21/2019 16:33	0	2.231	11.1	71.1
1/21/2019 16:43	0	2.231	10.9	71.6
1/21/2019 16:53	0	2.231	10.8	72.1
1/21/2019 17:03	0	2.231	10.8	72.5
1/21/2019 17:13	0	2.231	10.6	72.8
1/21/2019 17:23	0	2.231	10.6	73.1
1/21/2019 17:33	0	2.231	10.6	73.4
1/21/2019 17:43	0	2.231	10.4	73.7
1/21/2019 17:53	0	2.231	10.4	73.9
1/21/2019 18:03	0	2.231	10.6	74.1

East Monitoring Station

Time Stamp	H ₂ S (PPB)	Battery (Volts)	Temperature (°F)	Humidity (%)
1/21/2019 18:13	0	2.231	10.4	74.3
1/21/2019 18:23	0	2.231	10.2	74.5
1/21/2019 18:33	0	2.231	9.9	74.6
1/21/2019 18:43	0	2.222	9.7	74.8
1/21/2019 18:53	0	2.222	9.5	74.9
1/21/2019 19:03	0	2.222	9.3	74.9
1/21/2019 19:13	0	2.213	9.1	74.9
1/21/2019 19:23	0	2.213	9.1	74.9
1/21/2019 19:33	0	2.213	9.0	74.8
1/21/2019 19:43	0	2.213	9.0	74.7
1/21/2019 19:53	0	2.213	9.0	74.6
1/21/2019 20:03	0	2.213	9.0	74.5
1/21/2019 20:13	0	2.204	8.8	74.4
1/21/2019 20:23	0	2.204	8.8	74.4
1/21/2019 20:33	0	2.204	8.8	74.4
1/21/2019 20:43	0	2.204	8.8	74.4
1/21/2019 20:53	0	2.204	8.8	74.5
1/21/2019 21:03	0	2.196	8.6	74.7
1/21/2019 21:13	0	2.196	8.6	74.9
1/21/2019 21:23	0	2.196	8.6	75.2
1/21/2019 21:33	0	2.196	8.6	75.5
1/21/2019 21:43	0	2.196	8.6	75.7
1/21/2019 21:53	0	2.196	8.6	75.9
1/21/2019 22:03	0	2.196	8.6	76.1
1/21/2019 22:13	0	2.196	8.6	76.4
1/21/2019 22:23	0	2.196	8.6	76.8
1/21/2019 22:33	0	2.187	8.8	77.1
1/21/2019 22:43	0	2.196	9.0	77.5
1/21/2019 22:53	0	2.196	9.1	77.9
1/21/2019 23:03	0	2.196	9.3	78.3
1/21/2019 23:13	0	2.196	9.5	78.5
1/21/2019 23:23	0	2.196	9.7	78.9
1/21/2019 23:33	0	2.196	9.7	79.1
1/21/2019 23:43	0	2.196	9.9	79.3
1/21/2019 23:53	0	2.196	10.0	79.5
1/22/2019 0:03	0	2.196	10.0	79.6
1/22/2019 0:13	0	2.196	10.0	79.8
1/22/2019 0:23	0	2.196	10.0	79.9
1/22/2019 0:33	0	2.196	10.0	80.0
1/22/2019 0:43	0	2.196	10.0	80.0
1/22/2019 0:53	0	2.196	10.0	80.1
1/22/2019 1:03	0	2.196	10.0	80.2
1/22/2019 1:13	0	2.196	10.2	80.3
1/22/2019 1:23	0	2.196	10.2	80.4
1/22/2019 1:33	0	2.196	10.2	80.5
1/22/2019 1:43	0	2.196	10.4	80.6
1/22/2019 1:53	0	2.196	10.4	80.7
1/22/2019 2:03	0	2.196	10.6	80.8
1/22/2019 2:13	0	2.196	10.8	80.9
1/22/2019 2:23	0	2.196	10.9	81.0
1/22/2019 2:33	0	2.196	10.9	81.1
1/22/2019 2:43	0	2.196	11.1	81.1
1/22/2019 2:53	0	2.196	11.1	81.1
1/22/2019 3:03	0	2.196	11.1	81.1

East Monitoring Station

Time Stamp	H ₂ S (PPB)	Battery (Volts)	Temperature (°F)	Humidity (%)
1/22/2019 3:13	0	2.196	11.1	81.1
1/22/2019 3:23	0	2.196	11.1	81.1
1/22/2019 3:33	0	2.196	11.3	81.1
1/22/2019 3:43	0	2.196	11.3	81.1
1/22/2019 3:53	0	2.196	11.3	81.0
1/22/2019 4:03	0	2.196	11.3	81.0
1/22/2019 4:13	0	2.196	11.3	81.0
1/22/2019 4:23	0	2.196	11.3	80.9
1/22/2019 4:33	0	2.196	11.3	80.9
1/22/2019 4:43	0	2.196	11.3	80.9
1/22/2019 4:53	0	2.196	11.3	80.9
1/22/2019 5:03	0	2.196	11.3	80.9
1/22/2019 5:13	0	2.196	11.3	80.9
1/22/2019 5:23	0	2.196	11.1	80.8
1/22/2019 5:33	0	2.196	11.1	80.8
1/22/2019 5:43	0	2.187	11.1	80.8
1/22/2019 5:53	0	2.187	11.1	80.8
1/22/2019 6:03	0	2.187	11.1	80.8
1/22/2019 6:13	0	2.187	11.1	80.8
1/22/2019 6:23	0	2.187	11.1	80.7
1/22/2019 6:33	0	2.187	11.1	80.7
1/22/2019 6:43	0	2.187	11.1	80.7
1/22/2019 6:53	0	2.187	11.1	80.6
1/22/2019 7:03	0	2.187	11.1	80.6
1/22/2019 7:13	0	2.187	10.9	80.5
1/22/2019 7:23	0	2.187	10.9	80.4
1/22/2019 7:33	0	2.178	10.6	80.3
1/22/2019 7:43	0	2.178	10.2	80.1
1/22/2019 7:53	0	2.178	9.9	79.9
1/22/2019 8:03	0	2.169	9.1	79.6
1/22/2019 8:13	0	2.160	8.4	79.2
1/22/2019 8:23	0	2.152	7.7	78.8
1/22/2019 8:33	0	2.152	7.0	78.7
1/22/2019 8:43	0	2.143	6.6	78.6
1/22/2019 8:53	0	2.134	6.6	78.7
1/22/2019 9:03	0	2.134	7.3	79.2
1/22/2019 9:13	0	2.134	8.8	79.8
1/22/2019 9:23	0	2.143	10.2	80.0
1/22/2019 9:33	0	2.143	11.5	80.0
1/22/2019 9:43	0	2.152	12.6	79.6
1/22/2019 9:53	0	2.160	13.5	79.1
1/22/2019 10:03	0	2.169	14.4	78.6
1/22/2019 10:13	0	2.178	15.3	77.9
1/22/2019 10:23	0	2.178	16.3	77.3
1/22/2019 10:33	0	2.187	17.2	76.4
1/22/2019 10:43	0	2.196	18.0	75.5
1/22/2019 10:53	0	2.204	18.7	74.7
1/22/2019 11:03	0	2.204	19.2	73.9
1/22/2019 11:13	0	2.213	19.9	73.2
1/22/2019 11:23	0	2.222	21.0	72.6
1/22/2019 11:33	0	2.231	21.9	71.9
1/22/2019 11:43	0	2.231	22.6	71.2
1/22/2019 11:53	0	2.239	23.4	70.3
1/22/2019 12:03	0	2.248	24.1	69.2

East Monitoring Station

Time Stamp	H ₂ S (PPB)	Battery (Volts)	Temperature (°F)	Humidity (%)
1/22/2019 12:13	0	2.248	24.4	68.3
1/22/2019 12:23	0	2.248	24.4	67.3
1/22/2019 12:33	0	2.248	24.1	66.6
1/22/2019 12:43	0	2.248	24.1	65.9
1/22/2019 12:53	0	2.257	24.4	65.3
1/22/2019 13:03	0	2.266	24.6	64.6
1/22/2019 13:13	0	2.266	24.8	63.9
1/22/2019 13:23	0	2.257	25.3	63.2
1/22/2019 13:33	0	2.266	25.3	62.6
1/22/2019 13:43	0	2.266	25.2	62.2
1/22/2019 13:53	0	2.266	25.0	61.8
1/22/2019 14:03	0	2.275	25.0	61.4
1/22/2019 14:13	0	2.266	24.6	61.1
1/22/2019 14:23	0	2.266	24.4	60.9
1/22/2019 14:33	0	2.266	24.1	60.8
1/22/2019 14:43	0	2.275	23.7	60.7
1/22/2019 14:53	0	2.266	23.5	60.6
1/22/2019 15:03	0	2.275	23.5	60.6
1/22/2019 15:13	0	2.275	23.2	60.6
1/22/2019 15:23	0	2.275	23.2	60.6
1/22/2019 15:33	0	2.275	23.2	60.7
1/22/2019 15:43	0	2.275	23.2	60.8
1/22/2019 15:53	0	2.275	23.2	61.0
1/22/2019 16:03	0	2.275	23.2	61.1
1/22/2019 16:13	0	2.275	23.2	61.3
1/22/2019 16:23	0	2.275	23.2	61.3
1/22/2019 16:33	0	2.275	23.2	61.2
1/22/2019 16:43	0	2.275	23.0	60.9
1/22/2019 16:53	0	2.275	23.0	60.6
1/22/2019 17:03	0	2.275	23.0	60.2
1/22/2019 17:13	0	2.275	22.8	60.0
1/22/2019 17:23	0	2.283	22.8	59.7
1/22/2019 17:33	0	2.283	22.8	59.6
1/22/2019 17:43	0	2.283	22.8	59.5
1/22/2019 17:53	0	2.283	22.8	59.3
1/22/2019 18:03	0	2.283	23.0	59.1
1/22/2019 18:13	0	2.283	22.8	58.9
1/22/2019 18:23	0	2.283	22.6	58.7
1/22/2019 18:33	0	2.283	22.5	58.5
1/22/2019 18:43	0	2.283	22.3	58.4
1/22/2019 18:53	0	2.283	22.1	58.3
1/22/2019 19:03	0	2.283	21.9	58.4
1/22/2019 19:13	0	2.275	21.7	58.4
1/22/2019 19:23	0	2.275	21.6	58.4
1/22/2019 19:33	0	2.275	21.4	58.5
1/22/2019 19:43	0	2.275	21.2	58.6
1/22/2019 19:53	0	2.283	21.0	58.7
1/22/2019 20:03	0	2.275	20.8	58.8
1/22/2019 20:13	0	2.266	20.7	58.8
1/22/2019 20:23	0	2.266	20.7	58.9
1/22/2019 20:33	0	2.275	20.7	59.0
1/22/2019 20:43	0	2.266	20.7	59.1
1/22/2019 20:53	0	2.266	20.5	59.2
1/22/2019 21:03	0	2.266	20.5	59.3

East Monitoring Station

Time Stamp	H ₂ S (PPB)	Battery (Volts)	Temperature (°F)	Humidity (%)
1/22/2019 21:13	0	2.266	20.8	59.5
1/22/2019 21:23	0	2.266	21.0	59.6
1/22/2019 21:33	0	2.266	21.4	59.7
1/22/2019 21:43	0	2.266	21.6	59.6
1/22/2019 21:53	0	2.266	22.1	59.6
1/22/2019 22:03	0	2.275	22.6	59.5
1/22/2019 22:13	0	2.275	23.4	59.3
1/22/2019 22:23	0	2.275	23.9	59.1
1/22/2019 22:33	0	2.283	24.4	58.9
1/22/2019 22:43	0	2.283	24.8	58.7
1/22/2019 22:53	0	2.283	25.2	58.5
1/22/2019 23:03	0	2.283	25.3	58.2
1/22/2019 23:13	0	2.292	25.7	58.2
1/22/2019 23:23	0	2.292	25.9	58.1
1/22/2019 23:33	0	2.292	26.2	58.1
1/22/2019 23:43	0	2.292	26.6	58.3
1/22/2019 23:53	0	2.301	26.8	58.1

South Monitoring Station

Time Stamp	H ₂ S (PPB)	Battery (Volts)	Temperature (°F)	Humidity (%)
1/9/19 0:05	0	2.512	42.3	102.8
1/9/19 0:15	0	2.512	42.1	102.8
1/9/19 0:25	0	2.512	42.1	102.7
1/9/19 0:35	0	2.512	41.9	102.5
1/9/19 0:45	0	2.512	41.5	102.3
1/9/19 0:55	0	2.512	41.2	101.8
1/9/19 1:05	0	2.512	40.8	101.1
1/9/19 1:15	0	2.512	40.5	100.6
1/9/19 1:25	0	2.512	40.1	100.1
1/9/19 1:35	0	2.512	39.7	99.5
1/9/19 1:45	0	2.503	39.4	99.1
1/9/19 1:55	0	2.503	38.8	98.6
1/9/19 2:05	0	2.503	38.5	98.2
1/9/19 2:15	0	2.503	38.1	97.9
1/9/19 2:25	0	2.503	37.8	97.7
1/9/19 2:35	0	2.503	37.4	97.7
1/9/19 2:45	0	2.503	37.2	97.6
1/9/19 2:55	0	2.494	37.0	97.7
1/9/19 3:05	0	2.494	36.9	97.8
1/9/19 3:15	0	2.494	36.7	98.0
1/9/19 3:25	0	2.494	36.7	98.1
1/9/19 3:35	0	2.494	36.5	98.2
1/9/19 3:45	0	2.494	36.5	98.3
1/9/19 3:55	0	2.494	36.3	98.3
1/9/19 4:05	0	2.494	36.3	98.4
1/9/19 4:15	0	2.494	36.3	98.6
1/9/19 4:25	0	2.485	36.5	98.8
1/9/19 4:35	0	2.485	36.5	98.9
1/9/19 4:45	0	2.485	36.5	99.0
1/9/19 4:55	0	2.485	36.5	99.0
1/9/19 5:05	0	2.485	36.5	99.0
1/9/19 5:15	0	2.485	36.5	98.9
1/9/19 5:25	0	2.485	36.5	98.8
1/9/19 5:35	0	2.485	36.5	98.7
1/9/19 5:45	0	2.485	36.5	98.6
1/9/19 5:55	0	2.485	36.5	98.5
1/9/19 6:05	0	2.485	36.5	98.4
1/9/19 6:15	0	2.485	36.3	98.3
1/9/19 6:25	0	2.485	36.1	98.2
1/9/19 6:35	0	2.485	36.1	98.2
1/9/19 6:45	0	2.485	36.0	98.3
1/9/19 6:55	0	2.485	36.0	98.3
1/9/19 7:05	0	2.485	35.8	98.1
1/9/19 7:15	0	2.477	35.4	97.5
1/9/19 7:25	0	2.477	35.2	96.9
1/9/19 7:35	0	2.477	35.1	96.5
1/9/19 7:45	0	2.477	34.7	96.1
1/9/19 7:55	0	2.477	34.5	95.7
1/9/19 8:05	0	2.477	34.3	95.2
1/9/19 8:15	0	2.477	34.3	94.8
1/9/19 8:25	0	2.477	34.2	94.4
1/9/19 8:35	0	2.477	34.2	93.8
1/9/19 8:45	0	2.477	34.0	93.2
1/9/19 8:55	0	2.477	34.0	92.6
1/9/19 9:05	0	2.468	34.0	92.0

South Monitoring Station

Time Stamp	H ₂ S (PPB)	Battery (Volts)	Temperature (°F)	Humidity (%)
1/9/19 9:15	0	2.468	34.0	91.4
1/9/19 9:25	0	2.468	34.2	90.9
1/9/19 9:35	0	2.468	34.2	90.5
1/9/19 9:45	0	2.468	34.2	90.1
1/9/19 9:55	0	2.468	34.2	89.5
1/9/19 10:05	0	2.468	34.3	88.9
1/9/19 10:15	0	2.468	34.3	88.5
1/9/19 10:25	0	2.468	34.3	88.0
1/9/19 10:35	0	2.468	34.5	87.5
1/9/19 10:45	0	2.468	34.5	87.1
1/9/19 10:55	0	2.468	34.7	86.9
1/9/19 11:05	0	2.468	34.7	86.8
1/9/19 11:15	0	2.468	34.7	86.7
1/9/19 11:25	0	2.468	34.7	86.6
1/9/19 11:35	0	2.468	34.5	86.7
1/9/19 11:45	0	2.468	34.5	86.4
1/9/19 11:55	0	2.468	34.7	86.0
1/9/19 12:05	0	2.468	34.7	85.5
1/9/19 12:15	0	2.468	34.5	85.0
1/9/19 12:25	0	2.468	34.5	84.8
1/9/19 12:35	0	2.468	34.3	84.5
1/9/19 12:45	0	2.468	34.2	84.1
1/9/19 12:55	0	2.468	34.2	83.8
1/9/19 13:05	0	2.459	34.0	83.5
1/9/19 13:15	0	2.459	34.0	83.2
1/9/19 13:25	0	2.459	33.8	82.9
1/9/19 13:35	0	2.459	33.6	82.7
1/9/19 13:45	0	2.459	33.8	82.7
1/9/19 13:55	0	2.459	34.0	82.6
1/9/19 14:05	0	2.459	34.2	82.2
1/9/19 14:15	0	2.459	34.2	81.2
1/9/19 14:25	0	2.459	34.2	80.4
1/9/19 14:35	0	2.459	34.2	79.8
1/9/19 14:45	0	2.459	34.2	79.4
1/9/19 14:55	0	2.459	34.2	79.5
1/9/19 15:05	0	2.459	34.5	79.8
1/9/19 15:15	0	2.459	34.5	79.8
1/9/19 15:25	0	2.459	34.2	79.6
1/9/19 15:35	0	2.459	33.8	79.8
1/9/19 15:45	0	2.459	33.4	80.2
1/9/19 15:55	0	2.459	33.1	80.5
1/9/19 16:05	0	2.459	32.9	80.7
1/9/19 16:15	0	2.450	32.7	81.0
1/9/19 16:25	0	2.450	32.4	81.5
1/9/19 16:35	0	2.450	32.0	82.0
1/9/19 16:45	0	2.450	32.0	82.6
1/9/19 16:55	0	2.450	31.6	83.0
1/9/19 17:05	0	2.450	31.5	83.5
1/9/19 17:15	0	2.450	31.3	84.0
1/9/19 17:25	0	2.441	31.1	84.7
1/9/19 17:35	0	2.441	30.9	85.1
1/9/19 17:45	0	2.441	30.7	85.3
1/9/19 17:55	0	2.441	30.6	85.5
1/9/19 18:05	0	2.441	30.6	85.6
1/9/19 18:15	0	2.441	30.6	85.6
1/9/19 18:25	0	2.441	30.6	85.6

South Monitoring Station

Time Stamp	H ₂ S (PPB)	Battery (Volts)	Temperature (°F)	Humidity (%)
1/9/19 18:35	0	2.441	30.4	85.3
1/9/19 18:45	0	2.433	30.4	84.8
1/9/19 18:55	0	2.433	30.4	84.0
1/9/19 19:05	0	2.433	30.4	83.3
1/9/19 19:15	0	2.433	30.2	83.0
1/9/19 19:25	0	2.433	30.0	83.0
1/9/19 19:35	0	2.433	29.8	83.4
1/9/19 19:45	0	2.433	29.8	83.6
1/9/19 19:55	0	2.433	29.7	84.0
1/9/19 20:05	0	2.433	29.7	84.3
1/9/19 20:15	0	2.433	29.5	84.5
1/9/19 20:25	0	2.433	29.5	84.8
1/9/19 20:35	0	2.424	29.3	85.2
1/9/19 20:45	0	2.424	29.1	85.7
1/9/19 20:55	0	2.424	28.9	86.2
1/9/19 21:05	0	2.424	28.9	86.7
1/9/19 21:15	0	2.424	28.9	87.2
1/9/19 21:25	0	2.424	28.9	87.6
1/9/19 21:35	0	2.424	28.6	87.9
1/9/19 21:45	0	2.424	28.6	88.2
1/9/19 21:55	0	2.424	28.4	88.6
1/9/19 22:05	0	2.415	28.4	89.0
1/9/19 22:15	0	2.415	28.2	89.4
1/9/19 22:25	0	2.415	28.0	89.7
1/9/19 22:35	0	2.415	28.0	90.1
1/9/19 22:45	0	2.415	27.9	90.4
1/9/19 22:55	0	2.415	27.9	90.8
1/9/19 23:05	0	2.415	27.7	91.1
1/9/19 23:15	0	2.415	27.5	91.2
1/9/19 23:25	0	2.415	27.3	91.2
1/9/19 23:35	0	2.415	27.3	91.0
1/9/19 23:45	0	2.415	27.1	91.0
1/9/19 23:55	0	2.406	27.0	91.1
1/10/19 0:05	0	2.406	27.0	91.2
1/10/19 0:15	0	2.406	26.8	91.3
1/10/19 0:25	0	2.406	26.6	91.4
1/10/19 0:35	0	2.406	26.4	91.6
1/10/19 0:45	0	2.406	26.4	91.7
1/10/19 0:55	0	2.406	26.4	91.9
1/10/19 1:05	0	2.398	26.4	92.0
1/10/19 1:15	0	2.398	26.2	92.1
1/10/19 1:25	0	2.398	26.2	92.2
1/10/19 1:35	0	2.398	26.2	92.2
1/10/19 1:45	0	2.398	26.1	92.3
1/10/19 1:55	0	2.398	25.9	92.3
1/10/19 2:05	0	2.398	25.9	92.3
1/10/19 2:15	0	2.398	25.7	92.2
1/10/19 2:25	0	2.398	25.7	92.2
1/10/19 2:35	0	2.398	25.7	92.2
1/10/19 2:45	0	2.398	25.5	92.2
1/10/19 2:55	0	2.389	25.5	92.4
1/10/19 3:05	0	2.389	25.3	92.5
1/10/19 3:15	0	2.389	25.3	92.7
1/10/19 3:25	0	2.389	25.3	92.8
1/10/19 3:35	0	2.389	25.2	93.1
1/10/19 3:45	0	2.389	25.2	93.3

South Monitoring Station

Time Stamp	H ₂ S (PPB)	Battery (Volts)	Temperature (°F)	Humidity (%)
1/10/19 3:55	0	2.389	25.2	93.5
1/10/19 4:05	0	2.389	25.2	93.6
1/10/19 4:15	0	2.389	25.2	93.7
1/10/19 4:25	0	2.389	25.0	93.6
1/10/19 4:35	0	2.389	25.0	93.4
1/10/19 4:45	0	2.380	25.0	93.0
1/10/19 4:55	0	2.380	25.0	92.7
1/10/19 5:05	0	2.380	25.0	92.4
1/10/19 5:15	0	2.380	25.0	92.1
1/10/19 5:25	0	2.380	25.0	91.9
1/10/19 5:35	0	2.380	24.8	91.7
1/10/19 5:45	0	2.380	24.8	91.7
1/10/19 5:55	0	2.380	24.8	91.6
1/10/19 6:05	0	2.380	24.8	91.5
1/10/19 6:15	0	2.380	24.8	91.4
1/10/19 6:25	0	2.380	24.8	91.5
1/10/19 6:35	0	2.380	24.6	91.6
1/10/19 6:45	0	2.380	24.6	91.7
1/10/19 6:55	0	2.380	24.6	91.9
1/10/19 7:05	0	2.380	24.6	92.1
1/10/19 7:15	0	2.380	24.4	92.4
1/10/19 7:25	0	2.371	24.4	92.6
1/10/19 7:35	0	2.371	24.3	92.8
1/10/19 7:45	0	2.371	24.3	92.9
1/10/19 7:55	0	2.371	24.1	92.9
1/10/19 8:05	0	2.371	24.1	93.0
1/10/19 8:15	0	2.371	23.9	93.1
1/10/19 8:25	0	2.371	23.9	93.2
1/10/19 8:35	0	2.371	23.9	93.3
1/10/19 8:45	0	2.371	23.9	93.4
1/10/19 8:55	0	2.371	24.1	93.5
1/10/19 9:05	0	2.362	24.1	93.5
1/10/19 9:15	0	2.371	24.3	93.5
1/10/19 9:25	0	2.362	24.4	93.4
1/10/19 9:35	0	2.362	24.4	93.2
1/10/19 9:45	0	2.362	24.6	93.2
1/10/19 9:55	0	2.362	24.6	93.0
1/10/19 10:05	0	2.362	24.8	92.9
1/10/19 10:15	0	2.362	25.2	92.8
1/10/19 10:25	0	2.362	25.5	92.7
1/10/19 10:35	0	2.362	25.9	92.3
1/10/19 10:45	0	2.362	25.9	91.7
1/10/19 10:55	0	2.362	26.1	91.1
1/10/19 11:05	0	2.371	26.2	90.5
1/10/19 11:15	0	2.371	26.4	90.0
1/10/19 11:25	0	2.371	26.4	89.5
1/10/19 11:35	0	2.371	26.6	89.0
1/10/19 11:45	0	2.371	26.6	88.6
1/10/19 11:55	0	2.371	26.8	88.1
1/10/19 12:05	0	2.371	27.0	87.6
1/10/19 12:15	0	2.371	27.1	87.1
1/10/19 12:25	0	2.371	27.5	86.5
1/10/19 12:35	0	2.371	27.9	85.8
1/10/19 12:45	0	2.371	27.9	84.9
1/10/19 12:55	0	2.371	28.0	84.2
1/10/19 13:05	0	2.371	28.2	83.6

South Monitoring Station

Time Stamp	H ₂ S (PPB)	Battery (Volts)	Temperature (°F)	Humidity (%)
1/10/19 13:15	0	2.371	28.2	82.9
1/10/19 13:25	0	2.371	28.6	82.3
1/10/19 13:35	0	2.371	29.1	81.8
1/10/19 13:45	0	2.371	29.3	81.1
1/10/19 14:10	0	3.144	39.9	76.9
1/10/19 14:20	0	3.153	37.4	74.7
1/10/19 14:30	0	3.153	35.4	72.5
1/10/19 14:40	0	3.153	33.6	71.2
1/10/19 14:50	0	3.153	32.4	70.6
1/10/19 15:00	0	3.153	31.5	70.4
1/10/19 15:10	0	3.144	30.6	70.5
1/10/19 15:20	0	3.144	29.7	70.7
1/10/19 15:30	0	3.144	28.9	71.1
1/10/19 15:40	0	3.144	28.6	71.6
1/10/19 15:50	0	3.135	28.2	72.1
1/10/19 16:00	0	3.135	27.9	72.7
1/10/19 16:10	0	3.135	27.5	73.2
1/10/19 16:20	0	3.135	27.1	73.7
1/10/19 16:30	0	3.127	26.8	74.0
1/10/19 16:40	0	3.127	26.4	74.3
1/10/19 16:50	0	3.127	26.1	74.6
1/10/19 17:00	0	3.127	25.7	74.9
1/10/19 17:10	0	3.118	25.5	75.4
1/10/19 17:20	0	3.118	25.3	75.8
1/10/19 17:30	0	3.118	25.2	76.3
1/10/19 17:40	0	3.118	25.0	76.5
1/10/19 17:50	0	3.109	24.8	76.6
1/10/19 18:00	0	3.109	24.4	76.7
1/10/19 18:10	0	3.109	24.3	76.8
1/10/19 18:20	0	3.109	24.1	77.1
1/10/19 18:30	0	3.109	23.9	77.3
1/10/19 18:40	0	3.100	23.7	77.6
1/10/19 18:50	0	3.100	23.4	77.5
1/10/19 19:00	0	3.100	23.0	77.3
1/10/19 19:10	0	3.091	22.8	77.3
1/10/19 19:20	0	3.091	22.6	77.3
1/10/19 19:30	0	3.091	22.5	77.3
1/10/19 19:40	0	3.091	22.3	77.4
1/10/19 19:50	0	3.091	22.1	77.8
1/10/19 20:00	0	3.083	22.1	78.2
1/10/19 20:10	0	3.083	21.9	78.6
1/10/19 20:20	0	3.083	21.6	78.9
1/10/19 20:30	0	3.083	21.4	79.0
1/10/19 20:40	0	3.083	21.2	79.0
1/10/19 20:50	0	3.074	20.7	78.9
1/10/19 21:00	0	3.074	20.3	78.8
1/10/19 21:10	0	3.074	19.9	78.8
1/10/19 21:20	0	3.074	19.6	78.7
1/10/19 21:30	0	3.065	19.2	78.8
1/10/19 21:40	0	3.065	18.9	78.8
1/10/19 21:50	0	3.065	18.7	78.8
1/10/19 22:00	0	3.065	18.3	78.7
1/10/19 22:10	0	3.065	18.0	78.8
1/10/19 22:20	0	3.056	17.8	78.8
1/10/19 22:30	0	3.056	17.6	78.9
1/10/19 22:40	0	3.056	17.4	78.9

South Monitoring Station

Time Stamp	H ₂ S (PPB)	Battery (Volts)	Temperature (°F)	Humidity (%)
1/10/19 22:50	0	3.056	17.2	79.1
1/10/19 23:00	0	3.048	17.2	79.1
1/10/19 23:10	0	3.048	17.1	79.0
1/10/19 23:20	0	3.048	16.9	79.0
1/10/19 23:30	0	3.048	16.5	78.9
1/10/19 23:40	0	3.048	16.3	78.9
1/10/19 23:50	0	3.039	16.2	78.9
1/11/19 0:00	0	3.039	16.0	79.0
1/11/19 0:10	0	3.039	16.0	79.2
1/11/19 0:20	0	3.039	15.8	79.3
1/11/19 0:30	0	3.030	15.8	79.5
1/11/19 0:40	0	3.030	15.6	79.7
1/11/19 0:50	0	3.030	15.6	79.9
1/11/19 1:00	0	3.030	15.4	80.1
1/11/19 1:10	0	3.030	15.3	80.2
1/11/19 1:20	0	3.030	15.1	80.4
1/11/19 1:30	0	3.021	14.7	80.4
1/11/19 1:40	0	3.021	14.5	80.5
1/11/19 1:50	0	3.021	14.2	80.6
1/11/19 2:00	0	3.021	13.8	80.7
1/11/19 2:10	0	3.021	13.6	80.7
1/11/19 2:20	0	3.012	13.3	80.8
1/11/19 2:30	0	3.012	12.9	80.9
1/11/19 2:40	0	3.012	12.7	81.0
1/11/19 2:50	0	3.012	12.6	81.2
1/11/19 3:00	0	3.012	12.6	81.4
1/11/19 3:10	0	3.004	12.7	81.7
1/11/19 3:20	0	3.004	12.9	81.9
1/11/19 3:30	0	3.004	13.1	82.1
1/11/19 3:40	0	3.004	13.5	82.3
1/11/19 3:50	0	3.004	13.5	82.4
1/11/19 4:00	0	3.004	13.6	82.4
1/11/19 4:10	0	2.995	13.6	82.5
1/11/19 4:20	0	2.995	13.8	82.5
1/11/19 4:30	0	2.995	14.0	82.6
1/11/19 4:40	0	2.995	14.2	82.7
1/11/19 4:50	0	2.995	14.4	82.7
1/11/19 5:00	0	2.995	14.5	82.7
1/11/19 5:10	0	2.995	14.5	82.5
1/11/19 5:20	0	2.986	14.5	82.4
1/11/19 5:30	0	2.986	14.5	82.3
1/11/19 5:40	0	2.986	14.4	82.1
1/11/19 5:50	0	2.986	14.4	82.0
1/11/19 6:00	0	2.986	14.4	81.8
1/11/19 6:10	0	2.986	14.2	81.7
1/11/19 6:20	0	2.986	14.2	81.5
1/11/19 6:30	0	2.986	14.0	81.4
1/11/19 6:40	0	2.977	14.0	81.2
1/11/19 6:50	0	2.977	13.8	81.0
1/11/19 7:00	0	2.977	13.8	80.8
1/11/19 7:10	0	2.977	13.6	80.6
1/11/19 7:20	0	2.977	13.5	80.2
1/11/19 7:30	0	2.977	13.3	80.0
1/11/19 7:40	0	2.968	13.3	79.7
1/11/19 7:50	0	2.968	13.3	79.5
1/11/19 8:00	0	2.968	13.3	79.4

South Monitoring Station

Time Stamp	H ₂ S (PPB)	Battery (Volts)	Temperature (°F)	Humidity (%)
1/11/19 8:10	0	2.968	13.5	79.5
1/11/19 8:20	0	2.968	13.6	79.5
1/11/19 8:30	0	2.968	13.8	79.5
1/11/19 8:40	0	2.968	13.8	79.5
1/11/19 8:50	0	2.960	14.0	79.5
1/11/19 9:00	0	2.960	14.2	79.6
1/11/19 9:10	0	2.960	14.4	79.6
1/11/19 9:20	0	2.960	14.5	79.7
1/11/19 9:30	0	2.960	14.9	79.8
1/11/19 9:40	0	2.960	15.1	79.9
1/11/19 9:50	0	2.960	15.4	80.0
1/11/19 10:00	0	2.960	15.6	80.2
1/11/19 10:10	0	2.960	16.0	80.2
1/11/19 10:20	0	2.960	16.3	80.1
1/11/19 10:30	0	2.951	16.7	79.7
1/11/19 10:40	0	2.951	17.2	79.4
1/11/19 10:50	0	2.951	17.8	79.0
1/11/19 11:00	0	2.951	18.0	78.6
1/11/19 11:10	0	2.951	18.7	78.1
1/11/19 11:20	0	2.951	19.2	77.6
1/11/19 11:30	0	2.951	19.8	77.0
1/11/19 11:40	0	2.951	19.9	76.2
1/11/19 11:50	0	2.951	20.3	75.5
1/11/19 12:00	0	2.951	20.3	74.9
1/11/19 12:10	0	2.951	20.3	74.1
1/11/19 12:20	0	2.951	20.8	73.6
1/11/19 12:30	0	2.951	21.7	72.9
1/11/19 12:40	0	2.951	21.9	72.2
1/11/19 12:50	0	2.942	21.7	71.5
1/11/19 13:00	0	2.942	22.6	71.1
1/11/19 13:10	0	2.942	23.4	70.5
1/11/19 13:20	0	2.942	23.0	69.9
1/11/19 13:30	0	2.942	22.5	69.2
1/11/19 13:40	0	2.942	23.4	68.7
1/11/19 13:50	0	2.942	23.5	68.3
1/11/19 14:00	0	2.942	23.5	67.7
1/11/19 14:10	0	2.942	23.4	67.2
1/11/19 14:20	0	2.942	23.9	66.8
1/11/19 14:30	0	2.942	24.4	66.4
1/11/19 14:40	0	2.942	24.6	65.9
1/11/19 14:50	0	2.942	25.2	65.5
1/11/19 15:00	0	2.942	25.7	64.8
1/11/19 15:10	0	2.942	25.3	64.0
1/11/19 15:20	0	2.933	24.6	63.1
1/11/19 15:30	0	2.933	24.1	62.4
1/11/19 15:40	0	2.933	23.7	61.9
1/11/19 15:50	0	2.933	23.4	61.6
1/11/19 16:00	0	2.933	22.8	61.1
1/11/19 16:10	0	2.933	22.3	60.8
1/11/19 16:20	0	2.933	21.6	60.8
1/11/19 16:30	0	2.933	20.8	61.0
1/11/19 16:40	0	2.933	20.3	61.2
1/11/19 16:50	0	2.925	19.8	61.6
1/11/19 17:00	0	2.925	19.2	61.9
1/11/19 17:10	0	2.925	18.9	62.3
1/11/19 17:20	0	2.925	18.1	62.7

South Monitoring Station

Time Stamp	H ₂ S (PPB)	Battery (Volts)	Temperature (°F)	Humidity (%)
1/11/19 17:30	0	2.925	17.6	63.2
1/11/19 17:40	0	2.925	16.7	63.7
1/11/19 17:50	0	2.916	15.8	64.3
1/11/19 18:00	0	2.916	14.9	65.0
1/11/19 18:10	0	2.916	14.4	65.8
1/11/19 18:20	0	2.916	13.6	66.5
1/11/19 18:30	0	2.916	13.1	67.2
1/11/19 18:40	0	2.907	12.6	67.9
1/11/19 18:50	0	2.907	12.2	68.6
1/11/19 19:00	0	2.907	11.7	69.3
1/11/19 19:10	0	2.907	11.5	70.0
1/11/19 19:20	0	2.898	11.1	70.7
1/11/19 19:30	0	2.898	10.8	71.4
1/11/19 19:40	0	2.898	10.4	72.0
1/11/19 19:50	0	2.898	10.2	72.6
1/11/19 20:00	0	2.898	9.9	73.2
1/11/19 20:10	0	2.889	9.7	73.7
1/11/19 20:20	0	2.889	9.5	74.4
1/11/19 20:30	0	2.889	9.5	75.1
1/11/19 20:40	0	2.889	9.5	75.9
1/11/19 20:50	0	2.889	9.7	76.7
1/11/19 21:00	0	2.889	9.9	77.5
1/11/19 21:10	0	2.881	10.0	78.2
1/11/19 21:20	0	2.881	10.0	78.7
1/11/19 21:30	0	2.881	10.2	79.2
1/11/19 21:40	0	2.881	10.2	79.5
1/11/19 21:50	0	2.881	10.2	79.7
1/11/19 22:00	0	2.881	10.2	79.8
1/11/19 22:10	0	2.881	10.0	79.8
1/11/19 22:20	0	2.881	10.0	79.9
1/11/19 22:30	0	2.872	10.0	80.0
1/11/19 22:40	0	2.872	10.4	80.3
1/11/19 22:50	0	2.872	10.8	80.6
1/11/19 23:00	0	2.872	11.1	80.8
1/11/19 23:10	0	2.872	11.7	81.2
1/11/19 23:20	0	2.872	12.2	81.3
1/11/19 23:30	0	2.872	12.6	81.2
1/11/19 23:40	0	2.872	13.1	81.3
1/11/19 23:50	0	2.872	13.5	81.3
1/12/19 0:00	0	2.872	13.8	81.3
1/12/19 0:10	0	2.872	14.2	81.1
1/12/19 0:20	0	2.872	14.5	81.0
1/12/19 0:30	0	2.872	14.9	80.7
1/12/19 0:40	0	2.872	15.3	80.4
1/12/19 0:50	0	2.872	15.6	80.2
1/12/19 1:00	0	2.872	15.8	79.9
1/12/19 1:10	0	2.872	16.2	79.7
1/12/19 1:20	0	2.872	16.3	79.5
1/12/19 1:30	0	2.872	16.5	79.3
1/12/19 1:40	0	2.872	16.7	79.1
1/12/19 1:50	0	2.872	16.9	78.9
1/12/19 2:00	0	2.872	17.1	78.8
1/12/19 2:10	0	2.872	17.2	78.6
1/12/19 2:20	0	2.872	17.4	78.4
1/12/19 2:30	0	2.872	17.6	78.3
1/12/19 2:40	0	2.863	17.6	78.3

South Monitoring Station

Time Stamp	H ₂ S (PPB)	Battery (Volts)	Temperature (°F)	Humidity (%)
1/12/19 2:50	0	2.872	17.8	78.3
1/12/19 3:00	0	2.863	18.0	78.3
1/12/19 3:10	0	2.863	18.1	78.3
1/12/19 3:20	0	2.863	18.1	78.3
1/12/19 3:30	0	2.863	18.3	78.4
1/12/19 3:40	0	2.863	18.5	78.4
1/12/19 3:50	0	2.863	18.7	78.5
1/12/19 4:00	0	2.863	18.7	78.6
1/12/19 4:10	0	2.863	18.9	78.6
1/12/19 4:20	0	2.863	18.9	78.6
1/12/19 4:30	0	2.863	19.0	78.6
1/12/19 4:40	0	2.863	19.0	78.7
1/12/19 4:50	0	2.863	19.2	78.9
1/12/19 5:00	0	2.863	19.2	79.0
1/12/19 5:10	0	2.863	19.2	79.2
1/12/19 5:20	0	2.863	19.4	79.3
1/12/19 5:30	0	2.854	19.4	79.3
1/12/19 5:40	0	2.854	19.4	79.3
1/12/19 5:50	0	2.854	19.6	79.4
1/12/19 6:00	0	2.854	19.6	79.5
1/12/19 6:10	0	2.854	19.6	79.6
1/12/19 6:20	0	2.854	19.6	79.8
1/12/19 6:30	0	2.854	19.8	79.9
1/12/19 6:40	0	2.854	19.8	79.9
1/12/19 6:50	0	2.854	19.8	80.0
1/12/19 7:00	0	2.854	19.8	80.0
1/12/19 7:10	0	2.854	19.8	80.1
1/12/19 7:20	0	2.854	19.8	80.1
1/12/19 7:30	0	2.854	19.8	80.3
1/12/19 7:40	0	2.854	19.8	80.5
1/12/19 7:50	0	2.846	19.8	80.7
1/12/19 8:00	0	2.846	19.8	80.8
1/12/19 8:10	0	2.846	19.8	80.9
1/12/19 8:20	0	2.846	19.9	80.9
1/12/19 8:30	0	2.846	20.1	80.9
1/12/19 8:40	0	2.846	20.3	80.9
1/12/19 8:50	0	2.846	20.7	80.8
1/12/19 9:00	0	2.846	21.0	80.7
1/12/19 9:10	0	2.846	21.4	80.4
1/12/19 9:20	0	2.846	21.9	79.9
1/12/19 9:30	0	2.846	22.5	79.3
1/12/19 9:40	0	2.846	23.2	78.5
1/12/19 9:50	0	2.846	23.9	77.6
1/12/19 10:00	0	2.846	24.3	76.7
1/12/19 10:10	0	2.846	24.8	75.5
1/12/19 10:20	0	2.846	25.2	74.7
1/12/19 10:30	0	2.846	25.5	73.7
1/12/19 10:40	0	2.846	26.1	72.8
1/12/19 10:50	0	2.846	26.4	71.8
1/12/19 11:00	0	2.846	27.0	70.9
1/12/19 11:10	0	2.846	27.1	70.0
1/12/19 11:20	0	2.846	27.3	69.2
1/12/19 11:30	0	2.846	27.7	68.3
1/12/19 11:40	0	2.837	27.9	67.7
1/12/19 11:50	0	2.837	28.0	67.1
1/12/19 12:00	0	2.837	28.2	66.7

South Monitoring Station

Time Stamp	H ₂ S (PPB)	Battery (Volts)	Temperature (°F)	Humidity (%)
1/12/19 12:10	0	2.837	28.2	66.3
1/12/19 12:20	0	2.837	28.2	65.9
1/12/19 12:30	0	2.837	28.2	65.7
1/12/19 12:40	0	2.837	28.2	65.5
1/12/19 12:50	0	2.837	28.4	65.3
1/12/19 13:00	0	2.837	28.6	65.1
1/12/19 13:10	0	2.837	28.8	64.8
1/12/19 13:20	0	2.837	28.6	64.6
1/12/19 13:30	0	2.837	28.6	64.3
1/12/19 13:40	0	2.837	28.9	64.0
1/12/19 13:50	0	2.837	28.9	63.4
1/12/19 14:00	0	2.837	28.8	62.7
1/12/19 14:10	0	2.837	28.6	62.2
1/12/19 14:20	0	2.837	28.2	61.8
1/12/19 14:30	0	2.837	27.9	61.6
1/12/19 14:40	0	2.837	27.7	61.5
1/12/19 14:50	0	2.828	27.7	61.2
1/12/19 15:00	0	2.828	27.5	61.0
1/12/19 15:10	0	2.828	27.3	60.8
1/12/19 15:20	0	2.828	27.1	60.8
1/12/19 15:30	0	2.828	27.0	60.9
1/12/19 15:40	0	2.828	26.8	61.0
1/12/19 15:50	0	2.828	26.6	60.7
1/12/19 16:00	0	2.828	26.2	60.7
1/12/19 16:10	0	2.828	25.5	60.6
1/12/19 16:20	0	2.828	25.2	60.6
1/12/19 16:30	0	2.819	24.8	60.7
1/12/19 16:40	0	2.819	24.4	60.9
1/12/19 16:50	0	2.819	23.9	61.3
1/12/19 17:00	0	2.819	23.5	61.9
1/12/19 17:10	0	2.819	23.0	62.6
1/12/19 17:20	0	2.819	22.6	63.4
1/12/19 17:30	0	2.819	22.3	64.1
1/12/19 17:40	0	2.810	21.9	65.0
1/12/19 17:50	0	2.810	21.7	65.8
1/12/19 18:00	0	2.810	21.6	66.6
1/12/19 18:10	0	2.810	21.4	67.3
1/12/19 18:20	0	2.810	21.2	67.9
1/12/19 18:30	0	2.810	21.0	68.5
1/12/19 18:40	0	2.810	20.8	69.0
1/12/19 18:50	0	2.802	20.5	69.5
1/12/19 19:00	0	2.802	20.3	70.0
1/12/19 19:10	0	2.802	20.3	70.5
1/12/19 19:20	0	2.802	20.1	71.0
1/12/19 19:30	0	2.802	19.9	71.4
1/12/19 19:40	0	2.802	19.8	71.9
1/12/19 19:50	0	2.802	19.4	72.4
1/12/19 20:00	0	2.802	19.2	72.9
1/12/19 20:10	0	2.793	18.9	73.3
1/12/19 20:20	0	2.793	18.5	73.8
1/12/19 20:30	0	2.793	18.3	74.4
1/12/19 20:40	0	2.793	18.1	74.8
1/12/19 20:50	0	2.793	18.1	75.2
1/12/19 21:00	0	2.793	18.1	75.6
1/12/19 21:10	0	2.784	18.0	75.9
1/12/19 21:20	0	2.784	17.8	76.2

South Monitoring Station

Time Stamp	H ₂ S (PPB)	Battery (Volts)	Temperature (°F)	Humidity (%)
1/12/19 21:30	0	2.784	17.8	76.5
1/12/19 21:40	0	2.784	17.6	76.8
1/12/19 21:50	0	2.784	17.4	77.0
1/12/19 22:00	0	2.784	17.2	77.2
1/12/19 22:10	0	2.784	17.2	77.4
1/12/19 22:20	0	2.784	17.1	77.7
1/12/19 22:30	0	2.775	17.1	78.0
1/12/19 22:40	0	2.775	16.9	78.3
1/12/19 22:50	0	2.775	16.9	78.5
1/12/19 23:00	0	2.775	16.7	78.7
1/12/19 23:10	0	2.775	16.5	78.8
1/12/19 23:20	0	2.775	16.3	79.0
1/12/19 23:30	0	2.775	16.3	79.0
1/12/19 23:40	0	2.775	16.3	79.2
1/12/19 23:50	0	2.775	16.2	79.3
1/13/19 0:00	0	2.775	16.0	79.3
1/13/19 0:10	0	2.766	15.8	79.0
1/13/19 0:20	0	2.766	15.8	78.4
1/13/19 0:30	0	2.766	15.6	77.6
1/13/19 0:40	0	2.766	15.6	76.8
1/13/19 0:50	0	2.766	15.4	75.9
1/13/19 1:00	0	2.766	15.3	75.0
1/13/19 1:10	0	2.766	15.1	74.1
1/13/19 1:20	0	2.766	15.1	73.4
1/13/19 1:30	0	2.758	14.9	72.7
1/13/19 1:40	0	2.758	14.9	72.1
1/13/19 1:50	0	2.758	14.9	71.6
1/13/19 2:00	0	2.758	14.9	71.3
1/13/19 2:10	0	2.758	14.7	70.9
1/13/19 2:20	0	2.758	14.7	70.6
1/13/19 2:30	0	2.758	14.7	70.5
1/13/19 2:40	0	2.758	14.5	70.5
1/13/19 2:50	0	2.758	14.5	70.4
1/13/19 3:00	0	2.749	14.4	70.3
1/13/19 3:10	0	2.749	14.2	70.3
1/13/19 3:20	0	2.749	14.0	70.4
1/13/19 3:30	0	2.749	13.8	70.5
1/13/19 3:40	0	2.749	13.6	70.7
1/13/19 3:50	0	2.749	13.5	70.9
1/13/19 4:00	0	2.749	13.1	71.2
1/13/19 4:10	0	2.740	12.7	71.6
1/13/19 4:20	0	2.740	12.4	71.9
1/13/19 4:30	0	2.740	12.2	72.2
1/13/19 4:40	0	2.740	11.8	72.6
1/13/19 4:50	0	2.740	11.5	73.1
1/13/19 5:00	0	2.731	11.1	73.4
1/13/19 5:10	0	2.731	10.8	73.7
1/13/19 5:20	0	2.731	10.2	74.0
1/13/19 5:30	0	2.731	9.9	74.3
1/13/19 5:40	0	2.723	9.5	74.7
1/13/19 5:50	0	2.723	9.1	75.1
1/13/19 6:00	0	2.723	9.0	75.6
1/13/19 6:10	0	2.723	8.8	76.0
1/13/19 6:20	0	2.714	8.2	76.4
1/13/19 6:30	0	2.714	8.1	76.7
1/13/19 6:40	0	2.714	7.7	77.1

South Monitoring Station

Time Stamp	H ₂ S (PPB)	Battery (Volts)	Temperature (°F)	Humidity (%)
1/13/19 6:50	0	2.714	7.5	77.4
1/13/19 7:00	0	2.705	7.2	77.7
1/13/19 7:10	0	2.705	6.8	78.1
1/13/19 7:20	0	2.705	6.6	78.3
1/13/19 7:30	0	2.696	6.4	78.6
1/13/19 7:40	0	2.696	6.3	79.0
1/13/19 7:50	0	2.696	6.3	79.3
1/13/19 8:00	0	2.696	6.3	79.7
1/13/19 8:10	0	2.696	6.3	80.0
1/13/19 8:20	0	2.687	6.4	80.4
1/13/19 8:30	0	2.687	7.0	80.7
1/13/19 8:40	0	2.687	7.5	81.1
1/13/19 8:50	0	2.687	8.1	81.5
1/13/19 9:00	0	2.687	9.0	81.9
1/13/19 9:10	0	2.696	9.7	82.0
1/13/19 9:20	0	2.696	10.4	81.7
1/13/19 9:30	0	2.696	11.1	81.1
1/13/19 9:40	0	2.696	12.0	80.3
1/13/19 9:50	0	2.696	12.9	79.5
1/13/19 10:00	0	2.705	14.0	78.6
1/13/19 10:10	0	2.705	15.1	77.6
1/13/19 10:20	0	2.705	16.2	76.6
1/13/19 10:30	0	2.714	17.4	75.5
1/13/19 10:40	0	2.714	18.9	74.5
1/13/19 10:50	0	2.714	20.5	73.4
1/13/19 11:00	0	2.723	21.7	72.2
1/13/19 11:10	0	2.723	22.8	71.1
1/13/19 11:20	0	2.723	23.7	69.9
1/13/19 11:30	0	2.723	24.1	68.8
1/13/19 11:40	0	2.723	24.8	67.8
1/13/19 11:50	0	2.731	25.9	66.9
1/13/19 12:00	0	2.731	26.8	66.3
1/13/19 12:10	0	2.731	27.9	65.8
1/13/19 12:20	0	2.731	28.2	65.3
1/13/19 12:30	0	2.731	28.4	64.7
1/13/19 12:40	0	2.740	27.7	64.4
1/13/19 12:50	0	2.740	27.0	64.3
1/13/19 13:00	0	2.740	27.1	64.6
1/13/19 13:10	0	2.740	27.5	64.7
1/13/19 13:20	0	2.740	27.0	64.8
1/13/19 13:30	0	2.740	26.2	64.8
1/13/19 13:40	0	2.740	25.5	65.0
1/13/19 13:50	0	2.731	25.0	65.5
1/13/19 14:00	0	2.731	25.2	66.0
1/13/19 14:10	0	2.731	25.9	66.4
1/13/19 14:20	0	2.731	26.1	66.7
1/13/19 14:30	0	2.731	25.3	66.7
1/13/19 14:40	0	2.731	24.6	66.7
1/13/19 14:50	0	2.731	24.3	67.0
1/13/19 15:00	0	2.731	24.3	67.3
1/13/19 15:10	0	2.731	24.4	67.7
1/13/19 15:20	0	2.731	24.1	67.9
1/13/19 15:30	0	2.731	23.7	68.2
1/13/19 15:40	0	2.731	23.2	68.5
1/13/19 15:50	0	2.731	22.6	69.0
1/13/19 16:00	0	2.731	22.3	69.5

South Monitoring Station

Time Stamp	H ₂ S (PPB)	Battery (Volts)	Temperature (°F)	Humidity (%)
1/13/19 16:10	0	2.723	21.7	70.0
1/13/19 16:20	0	2.723	21.4	70.6
1/13/19 16:30	0	2.723	21.0	71.2
1/13/19 16:40	0	2.723	20.8	71.9
1/13/19 16:50	0	2.723	20.5	72.4
1/13/19 17:00	0	2.723	20.3	73.0
1/13/19 17:10	0	2.723	19.9	73.6
1/13/19 17:20	0	2.714	19.8	74.1
1/13/19 17:30	0	2.714	19.8	74.7
1/13/19 17:40	0	2.714	19.6	75.3
1/13/19 17:50	0	2.714	19.6	75.8
1/13/19 18:00	0	2.714	19.4	76.3
1/13/19 18:10	0	2.714	19.4	76.8
1/13/19 18:20	0	2.714	19.4	77.3
1/13/19 18:30	0	2.714	19.4	77.7
1/13/19 18:40	0	2.714	19.4	78.2
1/13/19 18:50	0	2.714	19.4	78.5
1/13/19 19:00	0	2.705	19.4	78.8
1/13/19 19:10	0	2.705	19.6	79.2
1/13/19 19:20	0	2.705	19.6	79.5
1/13/19 19:30	0	2.705	19.6	79.7
1/13/19 19:40	0	2.705	19.8	80.0
1/13/19 19:50	0	2.705	19.8	80.3
1/13/19 20:00	0	2.705	19.9	80.5
1/13/19 20:10	0	2.705	19.9	80.6
1/13/19 20:20	0	2.705	20.1	80.7
1/13/19 20:30	0	2.705	20.1	80.9
1/13/19 20:40	0	2.705	20.3	81.0
1/13/19 20:50	0	2.705	20.3	81.1
1/13/19 21:00	0	2.705	20.3	81.3
1/13/19 21:10	0	2.705	20.5	81.5
1/13/19 21:20	0	2.705	20.5	81.5
1/13/19 21:30	0	2.705	20.5	81.6
1/13/19 21:40	0	2.705	20.7	81.7
1/13/19 21:50	0	2.705	20.7	81.7
1/13/19 22:00	0	2.705	20.7	81.8
1/13/19 22:10	0	2.705	20.7	81.8
1/13/19 22:20	0	2.705	20.7	81.9
1/13/19 22:30	0	2.705	20.7	82.0
1/13/19 22:40	0	2.705	20.7	82.0
1/13/19 22:50	0	2.705	20.7	82.1
1/13/19 23:00	0	2.705	20.5	82.1
1/13/19 23:10	0	2.705	20.5	82.2
1/13/19 23:20	0	2.705	20.5	82.2
1/13/19 23:30	0	2.705	20.5	82.2
1/13/19 23:40	0	2.705	20.3	82.3
1/13/19 23:50	0	2.696	20.3	82.3
1/14/19 0:00	0	2.705	20.3	82.5
1/14/19 0:10	0	2.696	20.3	82.6
1/14/19 0:20	0	2.696	20.3	82.7
1/14/19 0:30	0	2.696	20.3	82.7
1/14/19 0:40	0	2.696	20.1	82.7
1/14/19 0:50	0	2.696	20.1	82.8
1/14/19 1:00	0	2.696	20.1	82.7
1/14/19 1:10	0	2.696	20.1	82.8
1/14/19 1:20	0	2.696	19.9	82.8

South Monitoring Station

Time Stamp	H ₂ S (PPB)	Battery (Volts)	Temperature (°F)	Humidity (%)
1/14/19 1:30	0	2.696	19.9	82.8
1/14/19 1:40	0	2.696	19.9	82.9
1/14/19 1:50	0	2.696	19.9	83.0
1/14/19 2:00	0	2.696	19.9	83.0
1/14/19 2:10	0	2.696	19.9	83.1
1/14/19 2:20	0	2.696	19.9	83.2
1/14/19 2:30	0	2.696	19.9	83.3
1/14/19 2:40	0	2.696	19.9	83.4
1/14/19 2:50	0	2.696	19.9	83.4
1/14/19 3:00	0	2.687	19.8	83.5
1/14/19 3:10	0	2.687	19.8	83.5
1/14/19 3:20	0	2.687	19.8	83.6
1/14/19 3:30	0	2.687	19.8	83.6
1/14/19 3:40	0	2.687	19.8	83.6
1/14/19 3:50	0	2.687	19.8	83.6
1/14/19 4:00	0	2.687	19.8	83.7
1/14/19 4:10	0	2.687	19.6	83.7
1/14/19 4:20	0	2.687	19.6	83.8
1/14/19 4:30	0	2.687	19.6	83.8
1/14/19 4:40	0	2.687	19.4	83.8
1/14/19 4:50	0	2.687	19.4	83.8
1/14/19 5:00	0	2.687	19.4	83.8
1/14/19 5:10	0	2.687	19.2	83.9
1/14/19 5:20	0	2.679	19.2	84.0
1/14/19 5:30	0	2.679	19.0	84.0
1/14/19 5:40	0	2.679	19.0	84.1
1/14/19 5:50	0	2.679	18.9	84.2
1/14/19 6:00	0	2.679	18.9	84.2
1/14/19 6:10	0	2.679	18.9	84.3
1/14/19 6:20	0	2.679	18.9	84.3
1/14/19 6:30	0	2.679	18.7	84.4
1/14/19 6:40	0	2.679	18.7	84.6
1/14/19 6:50	0	2.679	18.7	84.6
1/14/19 7:00	0	2.679	18.7	84.7
1/14/19 7:10	0	2.679	18.7	84.8
1/14/19 7:20	0	2.679	18.5	84.9
1/14/19 7:30	0	2.670	18.5	84.9
1/14/19 7:40	0	2.670	18.5	85.0
1/14/19 7:50	0	2.670	18.3	85.0
1/14/19 8:00	0	2.670	18.3	85.0
1/14/19 8:10	0	2.670	18.3	85.0
1/14/19 8:20	0	2.670	18.5	85.1
1/14/19 8:30	0	2.670	18.5	85.1
1/14/19 8:40	0	2.670	18.7	85.2
1/14/19 8:50	0	2.670	18.9	85.2
1/14/19 9:00	0	2.670	18.9	85.2
1/14/19 9:10	0	2.670	18.9	85.2
1/14/19 9:20	0	2.670	19.2	85.2
1/14/19 9:30	0	2.670	19.4	85.1
1/14/19 9:40	0	2.670	19.8	85.1
1/14/19 9:50	0	2.670	20.1	85.1
1/14/19 10:00	0	2.670	20.3	85.0
1/14/19 10:10	0	2.670	20.7	84.8
1/14/19 10:20	0	2.670	21.0	84.7
1/14/19 10:30	0	2.670	21.4	84.5
1/14/19 10:40	0	2.670	21.9	84.2

South Monitoring Station

Time Stamp	H ₂ S (PPB)	Battery (Volts)	Temperature (°F)	Humidity (%)
1/14/19 10:50	0	2.670	22.5	83.9
1/14/19 11:00	0	2.670	23.2	83.6
1/14/19 11:10	0	2.670	23.9	83.3
1/14/19 11:20	0	2.670	24.6	82.8
1/14/19 11:30	0	2.670	25.7	82.2
1/14/19 11:40	0	2.679	27.0	81.5
1/14/19 11:50	0	2.679	28.2	80.6
1/14/19 12:00	0	2.679	29.8	79.5
1/14/19 12:10	0	2.679	31.3	78.1
1/14/19 12:20	0	2.679	32.0	76.4
1/14/19 12:30	0	2.687	32.0	74.7
1/14/19 12:40	0	2.687	31.8	73.3
1/14/19 12:50	0	2.687	31.5	72.2
1/14/19 13:00	0	2.687	31.1	71.3
1/14/19 13:10	0	2.687	31.3	70.6
1/14/19 13:20	0	2.687	31.1	69.8
1/14/19 13:30	0	2.687	31.5	69.2
1/14/19 13:40	0	2.687	31.6	68.6
1/14/19 13:50	0	2.687	32.0	67.9
1/14/19 14:00	0	2.687	32.0	67.3
1/14/19 14:10	0	2.687	31.6	66.6
1/14/19 14:20	0	2.687	31.1	66.2
1/14/19 14:30	0	2.687	30.9	65.9
1/14/19 14:40	0	2.687	30.9	65.7
1/14/19 14:50	0	2.687	31.5	65.8
1/14/19 15:00	0	2.687	31.6	65.5
1/14/19 15:10	0	2.687	32.0	65.3
1/14/19 15:20	0	2.696	31.6	64.8
1/14/19 15:30	0	2.687	31.1	64.5
1/14/19 15:40	0	2.687	30.7	64.4
1/14/19 15:50	0	2.687	30.6	64.5
1/14/19 16:00	0	2.687	30.0	64.4
1/14/19 16:10	0	2.687	29.5	64.5
1/14/19 16:20	0	2.687	28.9	64.6
1/14/19 16:30	0	2.687	28.6	64.8
1/14/19 16:40	0	2.687	28.2	65.0
1/14/19 16:50	0	2.687	27.7	65.3
1/14/19 17:00	0	2.679	27.3	65.6
1/14/19 17:10	0	2.679	26.8	66.1
1/14/19 17:20	0	2.679	26.4	66.6
1/14/19 17:30	0	2.679	25.9	67.4
1/14/19 17:40	0	2.679	25.2	67.9
1/14/19 17:50	0	2.679	24.6	68.6
1/14/19 18:00	0	2.670	23.9	69.2
1/14/19 18:10	0	2.670	23.2	69.9
1/14/19 18:20	0	2.670	22.5	70.6
1/14/19 18:30	0	2.670	21.9	71.3
1/14/19 18:40	0	2.661	21.4	72.1
1/14/19 18:50	0	2.661	20.7	72.8
1/14/19 19:00	0	2.661	20.3	73.5
1/14/19 19:10	0	2.661	19.8	74.1
1/14/19 19:20	0	2.652	19.4	74.8
1/14/19 19:30	0	2.652	18.9	75.4
1/14/19 19:40	0	2.652	18.7	76.1
1/14/19 19:50	0	2.643	18.1	76.7
1/14/19 20:00	0	2.643	17.8	77.3

South Monitoring Station

Time Stamp	H ₂ S (PPB)	Battery (Volts)	Temperature (°F)	Humidity (%)
1/14/19 20:10	0	2.643	17.4	77.8
1/14/19 20:20	0	2.643	17.1	78.4
1/14/19 20:30	0	2.635	16.9	79.0
1/14/19 20:40	0	2.635	16.7	79.7
1/14/19 20:50	0	2.635	16.7	80.3
1/14/19 21:00	0	2.635	16.5	80.9
1/14/19 21:10	0	2.635	16.5	81.5
1/14/19 21:20	0	2.626	16.5	82.0
1/14/19 21:30	0	2.626	16.3	82.5
1/14/19 21:40	0	2.626	16.3	82.8
1/14/19 21:50	0	2.626	16.0	83.1
1/14/19 22:00	0	2.626	15.8	83.3
1/14/19 22:10	0	2.626	15.8	83.6
1/14/19 22:20	0	2.617	15.8	83.9
1/14/19 22:30	0	2.617	15.8	84.3
1/14/19 22:40	0	2.617	16.0	84.8
1/14/19 22:50	0	2.617	16.0	85.2
1/14/19 23:00	0	2.617	16.2	85.6
1/14/19 23:10	0	2.617	16.3	86.0
1/14/19 23:20	0	2.617	16.3	86.2
1/14/19 23:30	0	2.617	16.3	86.4
1/14/19 23:40	0	2.617	16.2	86.6
1/14/19 23:50	0	2.608	16.0	86.5
1/15/19 0:00	0	2.608	15.8	86.6
1/15/19 0:10	0	2.608	15.6	86.5
1/15/19 0:20	0	2.608	15.3	86.5
1/15/19 0:30	0	2.608	15.3	86.5
1/15/19 0:40	0	2.608	15.1	86.5
1/15/19 0:50	0	2.608	14.7	86.5
1/15/19 1:00	0	2.608	14.5	86.6
1/15/19 1:10	0	2.600	14.4	86.6
1/15/19 1:20	0	2.600	14.4	86.8
1/15/19 1:30	0	2.600	14.5	87.1
1/15/19 1:40	0	2.600	14.9	87.7
1/15/19 1:50	0	2.600	16.2	88.6
1/15/19 2:00	0	2.600	17.6	89.7
1/15/19 2:10	0	2.608	18.9	90.7
1/15/19 2:20	0	2.608	19.8	91.6
1/15/19 2:30	0	2.608	20.7	92.3
1/15/19 2:40	0	2.617	21.4	92.9
1/15/19 2:50	0	2.617	21.9	93.1
1/15/19 3:00	0	2.617	22.5	93.1
1/15/19 3:10	0	2.617	22.8	92.9
1/15/19 3:20	0	2.617	23.2	92.6
1/15/19 3:30	0	2.626	23.7	92.4
1/15/19 3:40	0	2.626	24.3	92.0
1/15/19 3:50	0	2.626	24.6	91.5
1/15/19 4:00	0	2.626	25.2	90.9
1/15/19 4:10	0	2.626	25.3	90.3
1/15/19 4:20	0	2.626	25.5	89.7
1/15/19 4:30	0	2.635	25.7	89.2
1/15/19 4:40	0	2.635	25.9	88.7
1/15/19 4:50	0	2.635	25.9	88.3
1/15/19 5:00	0	2.635	25.9	87.9
1/15/19 5:10	0	2.635	26.1	87.6
1/15/19 5:20	0	2.635	26.1	87.4

South Monitoring Station

Time Stamp	H ₂ S (PPB)	Battery (Volts)	Temperature (°F)	Humidity (%)
1/15/19 5:30	0	2.635	26.2	87.2
1/15/19 5:40	0	2.635	26.2	87.0
1/15/19 5:50	0	2.635	26.4	86.9
1/15/19 6:00	0	2.635	26.4	86.7
1/15/19 6:10	0	2.635	26.6	86.5
1/15/19 6:20	0	2.635	26.6	86.4
1/15/19 6:30	0	2.635	26.8	86.2
1/15/19 6:40	0	2.635	27.0	86.0
1/15/19 6:50	0	2.635	27.0	85.8
1/15/19 7:00	0	2.635	27.1	85.5
1/15/19 7:10	0	2.635	27.3	85.1
1/15/19 7:20	0	2.635	27.3	84.9
1/15/19 7:30	0	2.635	27.5	84.7
1/15/19 7:40	0	2.635	27.5	84.6
1/15/19 7:50	0	2.635	27.5	84.5
1/15/19 8:00	0	2.635	27.7	84.3
1/15/19 8:10	0	2.635	27.7	84.2
1/15/19 8:20	0	2.635	27.9	84.1
1/15/19 8:30	0	2.635	28.0	84.0
1/15/19 8:40	0	2.635	28.2	83.9
1/15/19 8:50	0	2.635	28.4	83.9
1/15/19 9:00	0	2.635	28.9	83.8
1/15/19 9:10	0	2.635	28.9	83.7
1/15/19 9:20	0	2.635	29.1	83.6
1/15/19 9:30	0	2.635	29.5	83.4
1/15/19 9:40	0	2.635	29.7	83.2
1/15/19 9:50	0	2.635	29.7	83.0
1/15/19 10:00	0	2.635	29.8	82.9
1/15/19 10:10	0	2.635	30.2	82.9
1/15/19 10:20	0	2.635	30.4	82.8
1/15/19 10:30	0	2.635	30.7	82.7
1/15/19 10:40	0	2.635	30.9	82.6
1/15/19 10:50	0	2.635	31.1	82.5
1/15/19 11:00	0	2.635	31.5	82.4
1/15/19 11:10	0	2.635	31.6	82.3
1/15/19 11:20	0	2.635	31.8	82.0
1/15/19 11:30	0	2.635	32.0	81.8
1/15/19 11:40	0	2.635	32.2	81.5
1/15/19 11:50	0	2.635	32.4	81.2
1/15/19 12:00	0	2.635	32.7	80.8
1/15/19 12:10	0	2.635	33.1	80.5
1/15/19 12:20	0	2.643	33.4	80.1
1/15/19 12:30	0	2.643	33.8	79.7
1/15/19 12:40	0	2.643	34.0	79.2
1/15/19 12:50	0	2.643	34.0	78.8
1/15/19 13:00	0	2.643	34.0	78.6
1/15/19 13:10	0	2.643	34.0	78.4
1/15/19 13:20	0	2.643	33.8	78.2
1/15/19 13:30	0	2.643	33.6	78.1
1/15/19 13:40	0	2.643	33.6	78.0
1/15/19 13:50	0	2.643	33.4	78.0
1/15/19 14:00	0	2.643	33.3	78.0
1/15/19 14:10	0	2.643	33.1	78.0
1/15/19 14:20	0	2.643	32.9	78.1
1/15/19 14:30	0	2.643	32.7	78.0
1/15/19 14:40	0	2.635	32.4	78.0

South Monitoring Station

Time Stamp	H ₂ S (PPB)	Battery (Volts)	Temperature (°F)	Humidity (%)
1/15/19 14:50	0	2.635	32.4	78.0
1/15/19 15:00	0	2.635	32.0	78.0
1/15/19 15:10	0	2.635	32.0	78.1
1/15/19 15:20	0	2.635	32.0	78.2
1/15/19 15:30	0	2.635	32.0	78.4
1/15/19 15:40	0	2.635	31.8	78.5
1/15/19 15:50	0	2.635	31.6	78.7
1/15/19 16:00	0	2.635	31.6	78.8
1/15/19 16:10	0	2.635	31.5	79.0
1/15/19 16:20	0	2.635	31.5	79.1
1/15/19 16:30	0	2.635	31.3	79.4
1/15/19 16:40	0	2.635	31.1	79.7
1/15/19 16:50	0	2.635	31.1	80.0
1/15/19 17:00	0	2.635	30.9	80.3
1/15/19 17:10	0	2.626	30.9	80.6
1/15/19 17:20	0	2.626	30.7	80.9
1/15/19 17:30	0	2.626	30.7	81.1
1/15/19 17:40	0	2.626	30.7	81.2
1/15/19 17:50	0	2.626	30.6	81.2
1/15/19 18:00	0	2.626	30.6	81.3
1/15/19 18:10	0	2.626	30.6	81.4
1/15/19 18:20	0	2.626	30.6	81.4
1/15/19 18:30	0	2.626	30.6	81.5
1/15/19 18:40	0	2.626	30.6	81.5
1/15/19 18:50	0	2.626	30.6	81.5
1/15/19 19:00	0	2.626	30.6	81.5
1/15/19 19:10	0	2.617	30.6	81.6
1/15/19 19:20	0	2.617	30.6	81.6
1/15/19 19:30	0	2.617	30.6	81.6
1/15/19 19:40	0	2.617	30.6	81.6
1/15/19 19:50	0	2.617	30.6	81.7
1/15/19 20:00	0	2.617	30.6	81.7
1/15/19 20:10	0	2.617	30.6	81.7
1/15/19 20:20	0	2.617	30.6	81.7
1/15/19 20:30	0	2.617	30.6	81.8
1/15/19 20:40	0	2.617	30.6	81.9
1/15/19 20:50	0	2.617	30.4	82.0
1/15/19 21:00	0	2.617	30.4	81.9
1/15/19 21:10	0	2.617	30.4	81.9
1/15/19 21:20	0	2.617	30.4	81.8
1/15/19 21:30	0	2.617	30.2	81.5
1/15/19 21:40	0	2.617	30.2	81.2
1/15/19 21:50	0	2.608	30.4	80.7
1/15/19 22:00	0	2.608	30.4	80.1
1/15/19 22:10	0	2.608	30.4	79.6
1/15/19 22:20	0	2.608	30.4	79.0
1/15/19 22:30	0	2.608	30.4	78.6
1/15/19 22:40	0	2.608	30.4	78.3
1/15/19 22:50	0	2.608	30.4	78.0
1/15/19 23:00	0	2.608	30.4	77.8
1/15/19 23:10	0	2.608	30.4	77.6
1/15/19 23:20	0	2.608	30.4	77.5
1/15/19 23:30	0	2.608	30.4	77.4
1/15/19 23:40	0	2.608	30.4	77.4
1/15/19 23:50	0	2.608	30.4	77.4
1/16/19 0:00	0	2.608	30.6	77.3

South Monitoring Station

Time Stamp	H ₂ S (PPB)	Battery (Volts)	Temperature (°F)	Humidity (%)
1/16/19 0:10	0	2.608	30.4	77.4
1/16/19 0:20	0	2.608	30.4	77.5
1/16/19 0:30	0	2.600	30.0	77.3
1/16/19 0:40	0	2.600	29.8	77.0
1/16/19 0:50	0	2.600	29.5	76.7
1/16/19 1:00	0	2.600	29.1	76.5
1/16/19 1:10	0	2.600	28.9	76.4
1/16/19 1:20	0	2.600	28.9	76.5
1/16/19 1:30	0	2.600	28.6	76.7
1/16/19 1:40	0	2.600	28.4	76.9
1/16/19 1:50	0	2.600	28.4	77.0
1/16/19 2:00	0	2.600	28.2	77.2
1/16/19 2:10	0	2.591	28.2	77.3
1/16/19 2:20	0	2.591	28.0	77.5
1/16/19 2:30	0	2.591	28.0	77.8
1/16/19 2:40	0	2.591	28.0	78.0
1/16/19 2:50	0	2.591	28.0	78.2
1/16/19 3:00	0	2.591	28.0	78.5
1/16/19 3:10	0	2.591	28.0	78.7
1/16/19 3:20	0	2.591	28.0	78.9
1/16/19 3:30	0	2.591	28.0	79.2
1/16/19 3:40	0	2.591	28.0	79.4
1/16/19 3:50	0	2.591	28.0	79.8
1/16/19 4:00	0	2.591	28.0	80.3
1/16/19 4:10	0	2.591	27.9	80.8
1/16/19 4:20	0	2.591	27.9	81.4
1/16/19 4:30	0	2.591	27.9	81.9
1/16/19 4:40	0	2.582	27.9	82.4
1/16/19 4:50	0	2.582	27.9	82.8
1/16/19 5:00	0	2.582	28.0	83.0
1/16/19 5:10	0	2.582	28.0	83.3
1/16/19 5:20	0	2.582	28.0	83.5
1/16/19 5:30	0	2.582	28.2	83.9
1/16/19 5:40	0	2.582	28.2	84.2
1/16/19 5:50	0	2.582	28.4	84.5
1/16/19 6:00	0	2.582	28.6	84.9
1/16/19 6:10	0	2.582	28.8	85.3
1/16/19 6:20	0	2.582	28.9	85.6
1/16/19 6:30	0	2.582	29.1	85.8
1/16/19 6:40	0	2.582	29.5	85.9
1/16/19 6:50	0	2.582	29.7	86.1
1/16/19 7:00	0	2.582	29.8	86.2
1/16/19 7:10	0	2.582	30.0	86.1
1/16/19 7:20	0	2.582	30.2	86.1
1/16/19 7:30	0	2.591	30.4	86.1
1/16/19 7:40	0	2.591	30.6	85.9
1/16/19 7:50	0	2.591	30.9	85.8
1/16/19 8:00	0	2.591	31.3	85.7
1/16/19 8:10	0	2.591	31.5	85.6
1/16/19 8:20	0	2.591	31.6	85.6
1/16/19 8:30	0	2.591	31.8	85.5
1/16/19 8:40	0	2.591	32.0	85.4
1/16/19 8:50	0	2.591	32.0	85.3
1/16/19 9:00	0	2.591	32.2	85.2
1/16/19 9:10	0	2.591	32.4	85.1
1/16/19 9:20	0	2.591	32.7	84.9

South Monitoring Station

Time Stamp	H ₂ S (PPB)	Battery (Volts)	Temperature (°F)	Humidity (%)
1/16/19 9:30	0	2.591	33.1	84.8
1/16/19 9:40	0	2.591	33.6	84.5
1/16/19 9:50	0	2.591	33.8	84.0
1/16/19 10:00	0	2.591	34.2	83.6
1/16/19 10:10	0	2.591	34.5	83.0
1/16/19 10:20	0	2.591	34.9	82.3
1/16/19 10:30	0	2.591	35.2	81.6
1/16/19 10:40	0	2.591	35.4	80.9
1/16/19 10:50	0	2.591	35.6	80.4
1/16/19 11:00	0	2.600	35.8	79.9
1/16/19 11:10	0	2.600	35.8	79.4
1/16/19 11:20	0	2.600	36.1	78.8
1/16/19 11:30	0	2.600	36.5	78.2
1/16/19 11:40	0	2.600	36.7	77.4
1/16/19 11:50	0	2.600	37.0	76.7
1/16/19 12:00	0	2.600	38.5	76.1
1/16/19 12:10	0	2.600	39.2	75.0
1/16/19 12:20	0	2.600	39.0	73.8
1/16/19 12:30	0	2.600	38.5	73.3
1/16/19 12:40	0	2.600	37.4	73.9
1/16/19 12:50	0	2.600	36.3	74.2
1/16/19 13:00	0	2.600	36.0	74.2
1/16/19 13:10	0	2.600	36.1	73.9
1/16/19 13:20	0	2.600	36.3	73.3
1/16/19 13:30	0	2.600	36.7	71.9
1/16/19 13:40	0	2.600	36.9	70.2
1/16/19 13:50	0	2.600	36.9	68.9
1/16/19 14:00	0	2.600	36.5	68.2
1/16/19 14:10	0	2.600	36.0	67.8
1/16/19 14:20	0	2.591	35.2	67.2
1/16/19 14:30	0	2.591	35.4	66.4
1/16/19 14:40	0	2.591	35.1	65.8
1/16/19 14:50	0	2.591	34.9	65.2
1/16/19 15:00	0	2.591	35.1	64.7
1/16/19 15:10	0	2.591	34.3	64.1
1/16/19 15:20	0	2.591	33.8	63.6
1/16/19 15:30	0	2.591	33.1	63.6
1/16/19 15:40	0	2.591	32.4	63.7
1/16/19 15:50	0	2.582	32.0	64.2
1/16/19 16:00	0	2.582	31.6	64.5
1/16/19 16:10	0	2.582	30.9	64.4
1/16/19 16:20	0	2.582	30.4	64.1
1/16/19 16:30	0	2.582	29.5	63.7
1/16/19 16:40	0	2.573	28.9	63.2
1/16/19 16:50	0	2.573	28.2	62.6
1/16/19 17:00	0	2.573	27.5	62.3
1/16/19 17:10	0	2.573	27.0	62.3
1/16/19 17:20	0	2.564	26.4	62.4
1/16/19 17:30	0	2.564	25.9	62.7
1/16/19 17:40	0	2.564	25.3	63.0
1/16/19 17:50	0	2.564	24.8	63.3
1/16/19 18:00	0	2.556	24.4	63.6
1/16/19 18:10	0	2.556	23.9	63.9
1/16/19 18:20	0	2.556	23.7	64.2
1/16/19 18:30	0	2.547	23.4	64.5
1/16/19 18:40	0	2.547	23.0	64.7

South Monitoring Station

Time Stamp	H ₂ S (PPB)	Battery (Volts)	Temperature (°F)	Humidity (%)
1/16/19 18:50	0	2.547	22.8	65.0
1/16/19 19:00	0	2.547	22.5	65.3
1/16/19 19:10	0	2.538	22.3	65.5
1/16/19 19:20	0	2.538	22.1	65.8
1/16/19 19:30	0	2.538	21.9	66.0
1/16/19 19:40	0	2.538	21.7	66.3
1/16/19 19:50	0	2.538	21.4	66.6
1/16/19 20:00	0	2.529	21.2	66.9
1/16/19 20:10	0	2.529	21.0	67.1
1/16/19 20:20	0	2.529	20.8	67.4
1/16/19 20:30	0	2.529	20.5	67.6
1/16/19 20:40	0	2.529	20.5	67.9
1/16/19 20:50	0	2.529	20.3	68.2
1/16/19 21:00	0	2.521	20.1	68.4
1/16/19 21:10	0	2.521	19.8	68.6
1/16/19 21:20	0	2.521	19.6	68.7
1/16/19 21:30	0	2.521	19.2	68.9
1/16/19 21:40	0	2.521	18.9	69.1
1/16/19 21:50	0	2.521	18.5	69.4
1/16/19 22:00	0	2.512	18.1	69.6
1/16/19 22:10	0	2.512	18.0	69.9
1/16/19 22:20	0	2.512	17.8	70.3
1/16/19 22:30	0	2.512	17.8	70.7
1/16/19 22:40	0	2.512	17.8	71.0
1/16/19 22:50	0	2.512	17.6	71.3
1/16/19 23:00	0	2.503	17.6	71.4
1/16/19 23:10	0	2.503	17.6	71.5
1/16/19 23:20	0	2.503	17.4	71.6
1/16/19 23:30	0	2.503	17.2	71.7
1/16/19 23:40	0	2.503	17.1	71.8
1/16/19 23:50	0	2.503	16.9	71.8
1/17/19 0:00	0	2.503	16.5	71.9
1/17/19 0:10	0	2.494	16.0	72.0
1/17/19 0:20	0	2.494	15.6	72.2
1/17/19 0:30	0	2.494	15.1	72.4
1/17/19 0:40	0	2.494	14.5	72.7
1/17/19 0:50	0	2.485	14.0	73.0
1/17/19 1:00	0	2.485	13.6	73.3
1/17/19 1:10	0	2.485	13.3	73.7
1/17/19 1:20	0	2.477	12.7	74.1
1/17/19 1:30	0	2.477	12.4	74.6
1/17/19 1:40	0	2.477	12.2	75.1
1/17/19 1:50	0	2.477	12.0	75.6
1/17/19 2:00	0	2.468	12.2	76.2
1/17/19 2:10	0	2.468	12.2	76.7
1/17/19 2:20	0	2.468	12.2	77.1
1/17/19 2:30	0	2.468	12.2	77.5
1/17/19 2:40	0	2.468	12.0	77.9
1/17/19 2:50	0	2.459	12.0	78.2
1/17/19 3:00	0	2.459	11.8	78.5
1/17/19 3:10	0	2.459	11.8	78.8
1/17/19 3:20	0	2.459	11.5	79.0
1/17/19 3:30	0	2.459	11.3	79.2
1/17/19 3:40	0	2.450	11.1	79.4
1/17/19 3:50	0	2.450	10.9	79.6
1/17/19 4:00	0	2.450	10.6	79.8

South Monitoring Station

Time Stamp	H ₂ S (PPB)	Battery (Volts)	Temperature (°F)	Humidity (%)
1/17/19 4:10	0	2.450	10.4	80.0
1/17/19 4:20	0	2.441	10.0	80.2
1/17/19 4:30	0	2.441	9.7	80.4
1/17/19 4:40	0	2.441	9.5	80.6
1/17/19 4:50	0	2.441	9.1	80.8
1/17/19 5:00	0	2.433	9.0	81.0
1/17/19 5:10	0	2.433	9.0	81.2
1/17/19 5:20	0	2.433	8.6	81.4
1/17/19 5:30	0	2.424	8.4	81.6
1/17/19 5:40	0	2.424	8.2	81.7
1/17/19 5:50	0	2.424	7.9	81.9
1/17/19 6:00	0	2.424	7.7	82.0
1/17/19 6:10	0	2.415	7.5	82.2
1/17/19 6:20	0	2.415	7.3	82.3
1/17/19 6:30	0	2.415	7.2	82.5
1/17/19 6:40	0	2.415	7.0	82.6
1/17/19 6:50	0	2.406	6.8	82.7
1/17/19 7:00	0	2.406	6.6	82.9
1/17/19 7:10	0	2.406	6.6	83.0
1/17/19 7:20	0	2.406	6.4	83.1
1/17/19 7:30	0	2.398	6.4	83.2
1/17/19 7:40	0	2.398	6.3	83.4
1/17/19 7:50	0	2.398	6.3	83.5
1/17/19 8:00	0	2.398	6.1	83.7
1/17/19 8:10	0	2.389	6.3	83.8
1/17/19 8:20	0	2.389	6.4	84.0
1/17/19 8:30	0	2.389	7.0	84.4
1/17/19 8:40	0	2.389	7.5	84.8
1/17/19 8:50	0	2.398	8.4	85.3
1/17/19 9:00	0	2.398	9.0	85.8
1/17/19 9:10	0	2.398	9.9	86.3
1/17/19 9:20	0	2.406	10.6	86.6
1/17/19 9:30	0	2.406	11.3	86.9
1/17/19 9:40	0	2.406	12.4	87.2
1/17/19 9:50	0	2.415	13.5	87.2
1/17/19 10:00	0	2.415	14.4	87.0
1/17/19 10:10	0	2.424	15.1	86.6
1/17/19 10:20	0	2.424	15.8	85.9
1/17/19 10:30	0	2.433	16.7	85.3
1/17/19 10:40	0	2.433	17.4	84.5
1/17/19 10:50	0	2.441	18.1	83.6

South Monitoring Station

Time Stamp	H ₂ S (PPB)	Battery (Volts)	Temperature (°F)	Humidity (%)
1/17/19 11:00	0	2.441	18.9	82.7
1/17/19 11:10	0	2.441	19.6	81.8
1/17/19 11:20	0	2.450	20.3	80.9
1/17/19 11:30	0	2.450	21.0	79.7
1/17/19 11:40	0	2.459	21.7	78.6
1/17/19 11:50	0	2.459	22.5	77.5
1/17/19 12:00	0	2.459	23.0	76.5
1/17/19 12:10	0	2.468	23.5	75.4
1/17/19 12:20	0	2.468	23.9	74.3
1/17/19 12:30	0	2.468	24.1	73.1
1/17/19 12:40	0	2.468	24.1	72.0
1/17/19 12:50	0	2.477	24.3	71.2
1/17/19 13:00	0	2.477	24.3	70.4
1/17/19 13:10	0	2.477	24.4	69.7
1/17/19 13:20	0	2.477	24.6	69.2
1/17/19 13:30	0	2.477	24.6	68.7
1/17/19 13:40	0	2.477	24.6	68.5
1/17/19 13:50	0	2.477	24.6	68.4
1/17/19 14:00	0	2.477	24.6	68.5
1/17/19 14:10	0	2.477	24.4	68.7
1/17/19 14:20	0	2.485	24.6	69.0
1/17/19 14:30	0	2.485	24.6	69.2
1/17/19 14:40	0	2.485	24.8	69.3
1/17/19 14:50	0	2.485	24.8	69.4
1/17/19 15:00	0	2.485	25.0	69.4
1/17/19 15:10	0	2.485	25.2	69.3
1/17/19 15:20	0	2.485	25.2	69.4
1/17/19 15:30	0	2.485	25.0	69.2
1/17/19 15:40	0	2.485	24.8	69.2
1/17/19 15:50	0	2.485	24.8	69.0
1/17/19 16:00	0	2.485	24.4	69.0
1/17/19 16:10	0	2.485	24.3	69.1
1/17/19 16:20	0	2.485	24.1	69.2
1/17/19 16:30	0	2.485	23.9	69.3
1/17/19 16:40	0	2.485	23.9	69.4
1/17/19 16:50	0	2.485	23.7	69.5
1/17/19 17:00	0	2.485	23.4	69.6
1/17/19 17:10	0	2.477	23.2	69.7
1/17/19 17:20	0	2.477	23.0	69.9
1/17/19 17:30	0	2.477	22.6	70.0
1/17/19 17:40	0	2.477	22.5	70.2
1/17/19 17:50	0	2.477	22.5	70.4
1/17/19 18:00	0	2.477	22.3	70.5
1/17/19 18:10	0	2.477	22.3	70.7
1/17/19 18:20	0	2.477	22.3	70.9
1/17/19 18:30	0	2.477	22.1	71.2
1/17/19 18:40	0	2.477	22.1	71.5
1/17/19 18:50	0	2.477	22.3	71.8
1/17/19 19:00	0	2.477	22.3	72.0
1/17/19 19:10	0	2.477	22.3	72.1
1/17/19 19:20	0	2.468	22.3	72.3
1/17/19 19:30	0	2.468	22.3	72.6
1/17/19 19:40	0	2.468	22.5	72.8
1/17/19 19:50	0	2.468	22.5	72.7
1/17/19 20:00	0	2.468	22.6	72.7
1/17/19 20:10	0	2.468	22.8	72.7

South Monitoring Station

Time Stamp	H ₂ S (PPB)	Battery (Volts)	Temperature (°F)	Humidity (%)
1/17/19 20:20	0	2.468	22.8	72.7
1/17/19 20:30	0	2.468	23.0	72.8
1/17/19 20:40	0	2.468	23.2	72.9
1/17/19 20:50	0	2.468	23.4	72.9
1/17/19 21:00	0	2.468	23.4	73.0
1/17/19 21:10	0	2.468	23.5	73.1
1/17/19 21:20	0	2.468	23.7	73.2
1/17/19 21:30	0	2.468	23.9	73.1
1/17/19 21:40	0	2.468	23.9	73.0
1/17/19 21:50	0	2.468	23.9	73.0
1/17/19 22:00	0	2.468	24.1	72.9
1/17/19 22:10	0	2.468	24.3	72.9
1/17/19 22:20	0	2.468	24.3	73.0
1/17/19 22:30	0	2.468	24.4	73.1
1/17/19 22:40	0	2.468	24.6	73.3
1/17/19 22:50	0	2.468	24.6	73.7
1/17/19 23:00	0	2.468	24.8	74.1
1/17/19 23:10	0	2.468	24.8	74.5
1/17/19 23:20	0	2.468	25.0	74.9
1/17/19 23:30	0	2.468	25.2	75.3
1/17/19 23:40	0	2.468	25.2	75.6
1/17/19 23:50	0	2.468	25.2	75.9
1/18/19 0:00	0	2.468	25.3	76.2
1/18/19 0:10	0	2.468	25.3	76.6
1/18/19 0:20	0	2.468	25.3	77.0
1/18/19 0:30	0	2.468	25.5	77.5
1/18/19 0:40	0	2.477	25.7	77.8
1/18/19 0:50	0	2.468	25.9	78.1
1/18/19 1:00	0	2.477	26.1	78.5
1/18/19 1:10	0	2.477	26.4	79.0
1/18/19 1:20	0	2.477	26.6	79.3
1/18/19 1:30	0	2.477	27.0	79.6
1/18/19 1:40	0	2.477	27.1	79.9
1/18/19 1:50	0	2.477	27.3	80.1
1/18/19 2:00	0	2.477	27.7	80.4
1/18/19 2:10	0	2.477	27.9	80.6
1/18/19 2:20	0	2.477	28.0	80.8
1/18/19 2:30	0	2.477	28.2	80.9
1/18/19 2:40	0	2.477	28.4	81.1
1/18/19 2:50	0	2.477	28.8	81.3
1/18/19 3:00	0	2.477	28.9	81.6
1/18/19 3:10	0	2.485	28.9	82.0
1/18/19 3:20	0	2.485	28.9	82.6
1/18/19 3:30	0	2.485	28.9	83.1
1/18/19 3:40	0	2.485	29.1	83.6
1/18/19 3:50	0	2.485	29.1	84.1
1/18/19 4:00	0	2.485	29.1	84.5
1/18/19 4:10	0	2.485	29.1	84.8
1/18/19 4:20	0	2.485	29.1	85.3
1/18/19 4:30	0	2.485	29.1	85.7
1/18/19 4:40	0	2.485	28.9	86.1
1/18/19 4:50	0	2.485	28.9	86.6
1/18/19 5:00	0	2.485	28.9	87.0
1/18/19 5:10	0	2.485	28.9	87.5
1/18/19 5:20	0	2.485	28.9	88.0
1/18/19 5:30	0	2.485	28.9	88.5

South Monitoring Station

Time Stamp	H ₂ S (PPB)	Battery (Volts)	Temperature (°F)	Humidity (%)
1/18/19 5:40	0	2.485	28.9	88.9
1/18/19 5:50	0	2.485	28.9	89.3
1/18/19 6:00	0	2.485	28.9	89.7
1/18/19 6:10	0	2.485	28.9	90.1
1/18/19 6:20	0	2.485	28.9	90.4
1/18/19 6:30	0	2.485	28.9	90.7
1/18/19 6:40	0	2.485	28.9	91.0
1/18/19 6:50	0	2.485	28.9	91.4
1/18/19 7:00	0	2.485	28.9	91.7
1/18/19 7:10	0	2.485	28.9	91.9
1/18/19 7:20	0	2.485	28.9	92.2
1/18/19 7:30	0	2.485	28.9	92.4
1/18/19 7:40	0	2.485	28.9	92.6
1/18/19 7:50	0	2.485	29.1	92.8
1/18/19 8:00	0	2.485	29.1	93.0
1/18/19 8:10	0	2.485	29.1	93.2
1/18/19 8:20	0	2.485	29.3	93.5
1/18/19 8:30	0	2.477	29.5	93.7
1/18/19 8:40	0	2.485	29.7	94.0
1/18/19 8:50	0	2.485	29.8	94.2
1/18/19 9:00	0	2.485	30.0	94.5
1/18/19 9:10	0	2.485	30.4	94.7
1/18/19 9:20	0	2.485	30.7	95.0
1/18/19 9:30	0	2.485	30.9	95.2
1/18/19 9:40	0	2.485	31.5	95.6
1/18/19 9:50	0	2.485	31.8	95.8
1/18/19 10:00	0	2.485	32.2	96.1
1/18/19 10:10	0	2.485	32.5	96.2
1/18/19 10:20	0	2.485	32.9	96.2
1/18/19 10:30	0	2.485	33.1	96.0
1/18/19 10:40	0	2.494	33.3	95.7
1/18/19 10:50	0	2.494	33.3	95.4
1/18/19 11:00	0	2.494	33.4	95.0
1/18/19 11:10	0	2.494	33.6	94.6
1/18/19 11:20	0	2.494	33.6	94.1
1/18/19 11:30	0	2.494	33.8	93.6
1/18/19 11:40	0	2.494	33.8	93.1
1/18/19 11:50	0	2.494	34.0	92.6
1/18/19 12:00	0	2.494	34.0	92.1
1/18/19 12:10	0	2.494	34.0	91.5
1/18/19 12:20	0	2.494	34.2	91.0
1/18/19 12:30	0	2.494	34.2	90.5
1/18/19 12:40	0	2.494	34.2	90.1
1/18/19 12:50	0	2.494	34.2	89.7
1/18/19 13:00	0	2.494	34.3	89.3
1/18/19 13:10	0	2.494	34.3	88.8
1/18/19 13:20	0	2.494	34.3	88.3
1/18/19 13:30	0	2.503	34.9	87.8
1/18/19 13:40	0	2.503	35.2	87.2
1/18/19 13:50	0	2.503	35.4	86.3
1/18/19 14:00	0	2.503	35.2	85.2
1/18/19 14:10	0	2.503	35.1	83.9
1/18/19 14:20	0	2.503	34.9	82.7
1/18/19 14:30	0	2.503	34.9	81.7
1/18/19 14:40	0	2.503	34.9	81.1
1/18/19 14:50	0	2.503	34.9	80.6

South Monitoring Station

Time Stamp	H ₂ S (PPB)	Battery (Volts)	Temperature (°F)	Humidity (%)
1/18/19 15:00	0	2.503	34.9	79.9
1/18/19 15:10	0	2.503	34.7	79.2
1/18/19 15:20	0	2.503	34.7	78.7
1/18/19 15:30	0	2.503	34.5	78.4
1/18/19 15:40	0	2.503	34.3	78.2
1/18/19 15:50	0	2.503	34.3	78.0
1/18/19 16:00	0	2.503	34.2	77.8
1/18/19 16:10	0	2.503	34.0	77.7
1/18/19 16:20	0	2.503	33.8	77.5
1/18/19 16:30	0	2.503	33.6	77.4
1/18/19 16:40	0	2.494	33.4	77.4
1/18/19 16:50	0	2.494	33.3	77.5
1/18/19 17:00	0	2.494	33.1	77.4
1/18/19 17:10	0	2.494	32.9	77.4
1/18/19 17:20	0	2.494	32.7	77.3
1/18/19 17:30	0	2.494	32.7	77.3
1/18/19 17:40	0	2.494	32.5	77.3
1/18/19 17:50	0	2.494	32.5	77.4
1/18/19 18:00	0	2.494	32.4	77.7
1/18/19 18:10	0	2.494	32.2	78.3
1/18/19 18:20	0	2.494	32.2	78.9
1/18/19 18:30	0	2.494	32.0	79.4
1/18/19 18:40	0	2.494	32.0	80.0
1/18/19 18:50	0	2.494	32.0	80.4
1/18/19 19:00	0	2.494	31.8	80.9
1/18/19 19:10	0	2.494	31.8	81.1
1/18/19 19:20	0	2.494	31.6	81.1
1/18/19 19:30	0	2.494	31.6	81.0
1/18/19 19:40	0	2.485	31.5	81.0
1/18/19 19:50	0	2.485	31.5	80.9
1/18/19 20:00	0	2.485	31.5	80.7
1/18/19 20:10	0	2.485	31.3	80.6
1/18/19 20:20	0	2.485	31.3	80.1
1/18/19 20:30	0	2.485	31.1	79.6
1/18/19 20:40	0	2.485	31.1	79.2
1/18/19 20:50	0	2.485	30.9	78.6
1/18/19 21:00	0	2.485	30.7	78.1
1/18/19 21:10	0	2.485	30.6	77.5
1/18/19 21:20	0	2.485	30.4	77.1
1/18/19 21:30	0	2.485	30.2	76.8
1/18/19 21:40	0	2.477	29.8	76.5
1/18/19 21:50	0	2.477	29.8	76.3
1/18/19 22:00	0	2.477	29.7	76.3
1/18/19 22:10	0	2.477	29.5	76.7
1/18/19 22:20	0	2.477	29.5	77.3
1/18/19 22:30	0	2.477	29.5	77.9
1/18/19 22:40	0	2.477	29.5	78.4
1/18/19 22:50	0	2.477	29.5	78.8
1/18/19 23:00	0	2.477	29.1	79.2
1/18/19 23:10	0	2.477	28.9	79.5
1/18/19 23:20	0	2.477	28.9	79.9
1/18/19 23:30	0	2.477	28.9	80.1
1/18/19 23:40	0	2.468	28.9	80.3
1/18/19 23:50	0	2.468	28.9	80.5
1/19/19 0:00	0	2.468	28.9	80.7
1/19/19 0:10	0	2.468	28.9	80.7

South Monitoring Station

Time Stamp	H ₂ S (PPB)	Battery (Volts)	Temperature (°F)	Humidity (%)
1/19/19 0:20	0	2.468	28.9	80.4
1/19/19 0:30	0	2.468	28.8	80.2
1/19/19 0:40	0	2.468	28.6	79.9
1/19/19 0:50	0	2.468	28.4	79.7
1/19/19 1:00	0	2.468	28.4	79.5
1/19/19 1:10	0	2.468	28.2	79.4
1/19/19 1:20	0	2.468	28	79.3
1/19/19 1:30	0	2.468	27.9	79.1
1/19/19 1:40	0	2.459	27.5	79.1
1/19/19 1:50	0	2.459	27.1	79.2
1/19/19 2:00	0	2.459	26.8	79.4
1/19/19 2:10	0	2.459	26.4	79.7
1/19/19 2:20	0	2.459	26.4	80.1
1/19/19 2:30	0	2.459	26.2	80.4
1/19/19 2:40	0	2.45	25.7	80.5
1/19/19 2:50	0	2.45	24.8	80.4
1/19/19 3:00	0	2.45	24.1	80.4
1/19/19 3:10	0	2.441	23.5	80.3
1/19/19 3:20	0	2.441	23	80.3
1/19/19 3:30	0	2.441	22.3	80.4
1/19/19 3:40	0	2.433	21.7	80.3
1/19/19 3:50	0	2.433	21.2	80.3
1/19/19 4:00	0	2.424	20.7	80.3
1/19/19 4:10	0	2.424	20.3	80.3
1/19/19 4:20	0	2.424	20.1	80.3
1/19/19 4:30	0	2.415	19.8	80.4
1/19/19 4:40	0	2.415	19.6	80.5
1/19/19 4:50	0	2.415	19.2	80.5
1/19/19 5:00	0	2.406	18.9	80.6
1/19/19 5:10	0	2.406	18.9	80.7
1/19/19 5:20	0	2.406	18.7	80.9
1/19/19 5:30	0	2.406	18.5	81
1/19/19 5:40	0	2.398	18.3	81.1
1/19/19 5:50	0	2.398	18.1	81.3
1/19/19 6:00	0	2.398	18.1	81.6
1/19/19 6:10	0	2.398	18.1	81.9
1/19/19 6:20	0	2.398	18	82.3
1/19/19 6:30	0	2.398	18	82.6
1/19/19 6:40	0	2.398	17.8	82.8
1/19/19 6:50	0	2.389	17.8	83
1/19/19 7:00	0	2.389	17.8	83.2
1/19/19 7:10	0	2.389	17.6	83.3
1/19/19 7:20	0	2.389	17.6	83.4
1/19/19 7:30	0	2.389	17.4	83.6
1/19/19 7:40	0	2.389	17.4	83.7
1/19/19 7:50	0	2.389	17.2	83.8
1/19/19 8:00	0	2.389	17.2	83.9
1/19/19 8:10	0	2.38	17.1	84.1
1/19/19 8:20	0	2.38	17.1	84.3
1/19/19 8:30	0	2.38	17.1	84.5
1/19/19 8:40	0	2.38	17.1	84.7
1/19/19 8:50	0	2.38	17.1	84.9
1/19/19 9:00	0	2.38	16.9	85.1
1/19/19 9:10	0	2.38	16.9	85.3
1/19/19 9:20	0	2.38	16.9	85.4
1/19/19 9:30	0	2.38	16.9	85.5

South Monitoring Station

Time Stamp	H ₂ S (PPB)	Battery (Volts)	Temperature (°F)	Humidity (%)
1/19/19 9:40	0	2.371	16.9	85.5
1/19/19 9:50	0	2.371	16.9	85.5
1/19/19 10:00	0	2.371	16.9	85.4
1/19/19 10:10	0	2.371	16.9	85.3
1/19/19 10:20	0	2.371	16.9	85.1
1/19/19 10:30	0	2.371	16.9	85
1/19/19 10:40	0	2.371	16.9	84.9
1/19/19 10:50	0	2.371	17.1	84.8
1/19/19 11:00	0	2.371	17.1	84.7
1/19/19 11:10	0	2.371	17.1	84.6
1/19/19 11:20	0	2.371	17.4	84.5
1/19/19 11:30	0	2.371	17.6	84.5
1/19/19 11:40	0	2.371	17.8	84.5
1/19/19 11:50	0	2.371	18	84.5
1/19/19 12:00	0	2.371	18.1	84.4
1/19/19 12:10	0	2.371	18.1	84.2
1/19/19 12:20	0	2.371	18.1	84
1/19/19 12:30	0	2.371	18.1	84
1/19/19 12:40	0	2.371	18.1	84
1/19/19 12:50	0	2.371	18.1	83.9
1/19/19 13:00	0	2.371	18.1	83.8
1/19/19 13:10	0	2.371	18.1	83.8
1/19/19 13:20	0	2.362	18.1	83.8
1/19/19 13:30	0	2.362	18.1	83.8
1/19/19 13:40	0	2.362	18.1	83.9
1/19/19 13:50	0	2.362	18.1	83.8
1/19/19 14:00	0	2.362	18	83.8
1/19/19 14:10	0	2.362	18	83.9
1/19/19 14:20	0	2.362	18.1	84
1/19/19 14:30	0	2.362	18.1	84.1
1/19/19 14:40	0	2.362	18.1	84.2
1/19/19 14:50	0	2.362	18.1	84.5
1/19/19 15:00	0	2.362	18.1	84.6
1/19/19 15:10	0	2.362	18	84.7
1/19/19 15:20	0	2.362	17.8	84.7
1/19/19 15:30	0	2.362	17.8	84.8
1/19/19 15:40	0	2.362	17.8	84.9
1/19/19 15:50	0	2.362	17.8	85.1
1/19/19 16:00	0	2.354	17.6	85.3
1/19/19 16:10	0	2.354	17.8	85.5
1/19/19 16:20	0	2.354	17.8	85.7
1/19/19 16:30	0	2.354	17.8	86
1/19/19 16:40	0	2.354	17.8	86.2
1/19/19 16:50	0	2.354	17.6	86.4
1/19/19 17:00	0	2.354	17.6	86.5
1/19/19 17:10	0	2.354	17.6	86.7
1/19/19 17:20	0	2.354	17.6	86.9
1/19/19 17:30	0	2.354	17.6	87
1/19/19 17:40	0	2.354	17.6	87.1
1/19/19 17:50	0	2.354	17.6	87.3
1/19/19 18:00	0	2.354	17.6	87.4
1/19/19 18:10	0	2.354	17.6	87.6
1/19/19 18:20	0	2.354	17.6	87.8
1/19/19 18:30	0	2.354	17.8	88
1/19/19 18:40	0	2.354	17.8	88.2
1/19/19 18:50	0	2.354	17.8	88.3

South Monitoring Station

Time Stamp	H ₂ S (PPB)	Battery (Volts)	Temperature (°F)	Humidity (%)
1/19/19 19:00	0	2.354	18	88.5
1/19/19 19:10	0	2.354	18	88.7
1/19/19 19:20	0	2.354	18	88.8
1/19/19 19:30	0	2.354	18.1	89
1/19/19 19:40	0	2.345	18.1	89.1
1/19/19 19:50	0	2.354	18.1	89.3
1/19/19 20:00	0	2.354	18.3	89.4
1/19/19 20:10	0	2.354	18.3	89.5
1/19/19 20:20	0	2.354	18.3	89.7
1/19/19 20:30	0	2.354	18.3	89.8
1/19/19 20:40	0	2.354	18.5	89.9
1/19/19 20:50	0	2.354	18.5	90.1
1/19/19 21:00	0	2.354	18.5	90.2
1/19/19 21:10	0	2.354	18.7	90.3
1/19/19 21:20	0	2.354	18.7	90.4
1/19/19 21:30	0	2.345	18.7	90.5
1/19/19 21:40	0	2.345	18.7	90.6
1/19/19 21:50	0	2.345	18.9	90.7
1/19/19 22:00	0	2.354	18.9	90.7
1/19/19 22:10	0	2.345	18.9	90.8
1/19/19 22:20	0	2.345	18.9	90.8
1/19/19 22:30	0	2.345	18.9	90.9
1/19/19 22:40	0	2.345	18.9	91.1
1/19/19 22:50	0	2.345	19	91.3
1/19/19 23:00	0	2.345	19.2	91.5
1/19/19 23:10	0	2.345	19.2	91.7
1/19/19 23:20	0	2.345	19.4	91.8
1/19/19 23:30	0	2.354	19.6	92
1/19/19 23:40	0	2.354	19.8	92.2
1/19/19 23:50	0	2.354	19.8	92.4
1/20/19 0:00	0	2.354	19.9	92.5
1/20/19 0:10	0	2.354	20.1	92.6
1/20/19 0:20	0	2.354	20.1	92.8
1/20/19 0:30	0	2.354	20.3	92.9
1/20/19 0:40	0	2.354	20.3	92.9
1/20/19 0:50	0	2.354	20.5	93
1/20/19 1:00	0	2.354	20.5	93.1
1/20/19 1:10	0	2.354	20.7	93.2
1/20/19 1:20	0	2.354	20.8	93.2
1/20/19 1:30	0	2.354	20.8	93.3
1/20/19 1:40	0	2.354	20.8	93.3
1/20/19 1:50	0	2.354	20.7	93.2
1/20/19 2:00	0	2.354	20.3	92.9
1/20/19 2:10	0	2.354	20.1	92.5
1/20/19 2:20	0	2.354	19.9	92.3
1/20/19 2:30	0	2.354	19.8	92.1
1/20/19 2:40	0	2.345	19.6	92
1/20/19 2:50	0	2.345	19.4	91.9
1/20/19 3:00	0	2.345	19.2	91.8
1/20/19 3:10	0	2.345	19.2	91.7
1/20/19 3:20	0	2.345	19.2	91.7
1/20/19 3:30	0	2.345	19	91.6
1/20/19 3:40	0	2.345	18.9	91.6
1/20/19 3:50	0	2.336	18.9	91.5
1/20/19 4:00	0	2.336	18.9	91.4
1/20/19 4:10	0	2.336	18.9	91.4

South Monitoring Station

Time Stamp	H ₂ S (PPB)	Battery (Volts)	Temperature (°F)	Humidity (%)
1/20/19 4:20	0	2.336	18.7	91.4
1/20/19 4:30	0	2.336	18.7	91.4
1/20/19 4:40	0	2.336	18.7	91.4
1/20/19 4:50	0	2.336	18.7	91.5
1/20/19 5:00	0	2.336	18.7	91.5
1/20/19 5:10	0	2.327	18.7	91.5
1/20/19 5:20	0	2.327	18.5	91.4
1/20/19 5:30	0	2.327	18.3	91.4
1/20/19 5:40	0	2.327	18.1	91.3
1/20/19 5:50	0	2.327	18	91.1
1/20/19 6:00	0	2.327	17.6	90.9
1/20/19 6:10	0	2.318	17.1	90.6
1/20/19 6:20	0	2.318	16.7	90.4
1/20/19 6:30	0	2.318	16.3	90.1
1/20/19 6:40	0	2.31	15.8	89.9
1/20/19 6:50	0	2.31	15.4	89.7
1/20/19 7:00	0	2.301	14.7	89.3
1/20/19 7:10	0	2.301	14	89
1/20/19 7:20	0	2.292	13.1	88.5
1/20/19 7:30	0	2.283	12.4	88
1/20/19 7:40	0	2.283	11.8	87.6
1/20/19 7:50	0	2.275	11.3	87.3
1/20/19 8:00	0	2.266	10.9	87
1/20/19 8:10	0	2.257	10.6	86.8
1/20/19 8:20	0	2.257	10.2	86.7
1/20/19 8:30	0	2.248	10	86.6
1/20/19 8:40	0	2.248	9.9	86.5
1/20/19 8:50	0	2.239	9.7	86.5
1/20/19 9:00	0	2.239	9.5	86.4
1/20/19 9:10	0	2.231	9.7	86.4
1/20/19 9:20	0	2.231	9.7	86.4
1/20/19 9:30	0	2.231	9.9	86.3
1/20/19 9:40	0	2.231	9.9	86.3
1/20/19 9:50	0	2.231	10	86.2
1/20/19 10:00	0	2.231	10.4	86.1
1/20/19 10:10	0	2.222	10.9	86.2
1/20/19 10:20	0	2.231	11.1	86.1
1/20/19 10:30	0	2.231	11.5	85.9
1/20/19 10:40	0	2.231	12.2	85.7
1/20/19 10:50	0	2.231	12.6	85.3
1/20/19 11:00	0	2.231	12.9	85
1/20/19 11:10	0	2.231	12.9	84.5
1/20/19 11:20	0	2.231	12.9	84.1
1/20/19 11:30	0	2.239	12.7	83.7
1/20/19 11:40	0	2.231	12.6	83.4
1/20/19 11:50	0	2.231	12.4	83.2
1/20/19 12:00	0	2.231	12.9	83.1
1/20/19 12:10	0	2.231	12.9	83
1/20/19 12:20	0	2.231	13.1	83
1/20/19 12:30	0	2.231	13.5	83
1/20/19 12:40	0	2.239	13.8	82.8
1/20/19 12:50	0	2.239	14.2	82.5
1/20/19 13:00	0	2.239	14.5	82
1/20/19 13:10	0	2.239	14.5	81.5
1/20/19 13:20	0	2.239	14.4	81
1/20/19 13:30	0	2.239	14.4	80.6

South Monitoring Station

Time Stamp	H ₂ S (PPB)	Battery (Volts)	Temperature (°F)	Humidity (%)
1/20/19 13:40	0	2.239	14.2	80.4
1/20/19 13:50	0	2.239	14.2	80.2
1/20/19 14:00	0	2.239	14.4	80
1/20/19 14:10	0	2.239	14.5	80
1/20/19 14:20	0	2.239	14.4	79.9
1/20/19 14:30	0	2.239	14.4	80
1/20/19 14:40	0	2.239	14.4	80.1
1/20/19 14:50	0	2.239	14.4	80.1
1/20/19 15:00	0	2.239	14.5	80.3
1/20/19 15:10	0	2.239	14.7	80.4
1/20/19 15:20	0	2.239	14.5	80.5
1/20/19 15:30	0	2.239	14.2	80.4
1/20/19 15:40	0	2.239	13.8	80.2
1/20/19 15:50	0	2.239	13.6	80
1/20/19 16:00	0	2.231	13.3	79.8
1/20/19 16:10	0	2.231	12.7	79.8
1/20/19 16:20	0	2.231	12.4	79.8
1/20/19 16:30	0	2.222	12	79.8
1/20/19 16:40	0	2.222	11.7	79.9
1/20/19 16:50	0	2.213	11.3	80.1
1/20/19 17:00	0	2.213	10.9	80.2
1/20/19 17:10	0	2.213	10.8	80.5
1/20/19 17:20	0	2.204	10.6	80.8
1/20/19 17:30	0	2.204	10.4	81.1
1/20/19 17:40	0	2.196	10.2	81.4
1/20/19 17:50	0	2.196	10	81.8
1/20/19 18:00	0	2.196	9.9	82.2
1/20/19 18:10	0	2.187	9.9	82.6
1/20/19 18:20	0	2.187	9.7	83
1/20/19 18:30	0	2.187	9.5	83.3
1/20/19 18:40	0	2.178	9.5	83.7
1/20/19 18:50	0	2.178	9.3	84
1/20/19 19:00	0	2.178	9.1	84.3
1/20/19 19:10	0	2.169	9.1	84.5
1/20/19 19:20	0	2.169	9	84.8
1/20/19 19:30	0	2.169	9	84.9
1/20/19 19:40	0	2.16	9	85
1/20/19 19:50	0	2.16	8.8	85.2
1/20/19 20:00	0	2.16	8.6	85.2
1/20/19 20:10	0	2.152	8.4	85.3
1/20/19 20:20	0	2.152	8.2	85.4
1/20/19 20:30	0	2.152	8.2	85.5
1/20/19 20:40	0	2.143	8.1	85.6
1/20/19 20:50	0	2.143	7.9	85.6
1/20/19 21:00	0	2.143	7.7	85.6
1/20/19 21:10	0	2.134	7.3	85.6
1/20/19 21:20	0	2.134	7.2	85.5
1/20/19 21:30	0	2.125	7	85.5
1/20/19 21:40	0	2.125	6.6	85.4
1/20/19 21:50	0	2.116	6.3	85.3
1/20/19 22:00	0	2.116	5.9	85.2
1/20/19 22:10	0	2.108	5.5	85.1
1/20/19 22:20	0	2.099	5.4	85.1
1/20/19 22:30	0	2.099	5.2	85
1/20/19 22:40	0	2.081	4.8	85
1/20/19 22:50	0	2.081	4.8	85

South Monitoring Station

Time Stamp	H ₂ S (PPB)	Battery (Volts)	Temperature (°F)	Humidity (%)
1/20/19 23:00	0	2.073	4.5	85
1/20/19 23:10	0	2.064	4.3	85
1/20/19 23:20	0	2.064	4.1	84.9
1/20/19 23:30	0	2.064	3.9	84.8
1/20/19 23:40	0	2.046	3.6	84.7
1/20/19 23:50	0	2.046	3.2	84.6
1/21/19 0:00	0	2.029	2.8	84.4
1/21/19 0:10	0	2.029	2.5	84.2
1/21/19 0:20	0	2.02	2.3	84.1
1/21/19 0:30	0	2.02	2.1	84
1/21/19 0:40	0	2.002	1.8	83.9
1/21/19 0:50	0	1.993	1.4	83.8
1/21/19 1:00	0	1.985	1.2	83.7
1/21/19 1:10	0	1.976	0.9	83.5
1/21/19 1:20	0	1.967	0.5	83.3
1/21/19 1:30	0	1.95	0.3	83.3
1/21/19 1:40	0	1.941	0	83.1
1/21/19 1:50	0	1.932	-0.2	83.1
1/21/19 2:00	0	1.914	-0.4	83
1/21/19 2:10	0	1.914	-0.6	82.9
1/21/19 2:20	0	1.906	-0.6	83
1/21/19 2:30	0	1.897	-0.6	83
1/21/19 2:40	0	1.888	-0.8	83.1
1/21/19 2:50	0	1.888	-0.8	83.2
1/21/19 3:00	-	-	-	-
1/21/19 3:10	-	-	-	-
1/21/19 3:20	-	-	-	-
1/21/19 3:30	-	-	-	-
1/21/19 3:40	-	-	-	-
1/21/19 3:50	-	-	-	-
1/21/19 4:00	-	-	-	-
1/21/19 4:10	-	-	-	-
1/21/19 4:20	-	-	-	-
1/21/19 4:30	-	-	-	-
1/21/19 4:40	-	-	-	-
1/21/19 4:50	-	-	-	-
1/21/19 5:00	-	-	-	-
1/21/19 5:10	-	-	-	-
1/21/19 5:20	-	-	-	-
1/21/19 5:30	-	-	-	-
1/21/19 5:40	-	-	-	-
1/21/19 5:50	-	-	-	-
1/21/19 6:00	-	-	-	-
1/21/19 6:10	-	-	-	-
1/21/19 6:20	-	-	-	-
1/21/19 6:30	-	-	-	-
1/21/19 6:40	-	-	-	-
1/21/19 6:50	-	-	-	-
1/21/19 7:00	-	-	-	-
1/21/19 7:10	-	-	-	-
1/21/19 7:20	-	-	-	-
1/21/19 7:30	-	-	-	-
1/21/19 7:40	-	-	-	-
1/21/19 7:50	-	-	-	-
1/21/19 8:00	-	-	-	-
1/21/19 8:10	-	-	-	-

South Monitoring Station

Time Stamp	H ₂ S (PPB)	Battery (Volts)	Temperature (°F)	Humidity (%)
1/21/19 8:20	-	-	-	-
1/21/19 8:30	-	-	-	-
1/21/19 8:40	-	-	-	-
1/21/19 8:50	-	-	-	-
1/21/19 9:00	-	-	-	-
1/21/19 9:10	-	-	-	-
1/21/19 9:20	-	-	-	-
1/21/19 9:30	-	-	-	-
1/21/19 9:40	-	-	-	-
1/21/19 9:50	-	-	-	-
1/21/19 10:00	-	-	-	-
1/21/19 10:10	-	-	-	-
1/21/19 10:20	-	-	-	-
1/21/19 10:30	-	-	-	-
1/21/19 10:40	-	-	-	-
1/21/19 10:50	-	-	-	-
1/21/19 11:00	-	-	-	-
1/21/19 11:10	-	-	-	-
1/21/19 11:20	-	-	-	-
1/21/19 11:30	-	-	-	-
1/21/19 11:40	-	-	-	-
1/21/19 11:50	-	-	-	-
1/21/19 12:00	-	-	-	-
1/21/19 12:10	-	-	-	-
1/21/19 12:20	-	-	-	-
1/21/19 12:30	-	-	-	-
1/21/19 12:40	-	-	-	-
1/21/19 12:50	-	-	-	-
1/21/19 13:00	-	-	-	-
1/21/19 13:10	-	-	-	-
1/21/19 13:20	-	-	-	-
1/21/19 13:30	-	-	-	-
1/21/19 13:40	-	-	-	-
1/21/19 13:50	-	-	-	-
1/21/19 14:00	-	-	-	-
1/21/19 14:10	-	-	-	-
1/21/19 14:20	-	-	-	-
1/21/19 14:30	-	-	-	-
1/21/19 14:40	-	-	-	-
1/21/19 14:50	-	-	-	-
1/21/19 15:00	-	-	-	-
1/21/19 15:10	-	-	-	-
1/21/19 15:20	-	-	-	-
1/21/19 15:30	-	-	-	-
1/21/19 15:40	-	-	-	-
1/21/19 15:50	-	-	-	-
1/21/19 16:00	-	-	-	-
1/21/19 16:10	-	-	-	-
1/21/19 16:20	-	-	-	-
1/21/19 16:30	-	-	-	-
1/21/19 16:40	-	-	-	-
1/21/19 16:50	-	-	-	-
1/21/19 17:00	-	-	-	-
1/21/19 17:10	-	-	-	-
1/21/19 17:20	-	-	-	-
1/21/19 17:30	-	-	-	-

South Monitoring Station

Time Stamp	H ₂ S (PPB)	Battery (Volts)	Temperature (°F)	Humidity (%)
1/21/19 17:40	-	-	-	-
1/21/19 17:50	-	-	-	-
1/21/19 18:00	-	-	-	-
1/21/19 18:10	-	-	-	-
1/21/19 18:20	-	-	-	-
1/21/19 18:30	-	-	-	-
1/21/19 18:40	-	-	-	-
1/21/19 18:50	-	-	-	-
1/21/19 19:00	-	-	-	-
1/21/19 19:10	-	-	-	-
1/21/19 19:20	-	-	-	-
1/21/19 19:30	-	-	-	-
1/21/19 19:40	-	-	-	-
1/21/19 19:50	-	-	-	-
1/21/19 20:00	-	-	-	-
1/21/19 20:10	-	-	-	-
1/21/19 20:20	-	-	-	-
1/21/19 20:30	-	-	-	-
1/21/19 20:40	-	-	-	-
1/21/19 20:50	-	-	-	-
1/21/19 21:00	-	-	-	-
1/21/19 21:10	-	-	-	-
1/21/19 21:20	-	-	-	-
1/21/19 21:30	-	-	-	-
1/21/19 21:40	-	-	-	-
1/21/19 21:50	-	-	-	-
1/21/19 22:00	-	-	-	-
1/21/19 22:10	-	-	-	-
1/21/19 22:20	-	-	-	-
1/21/19 22:30	-	-	-	-
1/21/19 22:40	-	-	-	-
1/21/19 22:50	-	-	-	-
1/21/19 23:00	-	-	-	-
1/21/19 23:10	-	-	-	-
1/21/19 23:20	-	-	-	-
1/21/19 23:30	-	-	-	-
1/21/19 23:40	-	-	-	-
1/21/19 23:50	-	-	-	-
1/22/19 0:00	-	-	-	-
1/22/19 0:10	-	-	-	-
1/22/19 0:20	-	-	-	-
1/22/19 0:30	-	-	-	-
1/22/19 0:40	-	-	-	-
1/22/19 0:50	-	-	-	-
1/22/19 1:00	-	-	-	-
1/22/19 1:10	-	-	-	-
1/22/19 1:20	-	-	-	-
1/22/19 1:30	-	-	-	-
1/22/19 1:40	-	-	-	-
1/22/19 1:50	-	-	-	-
1/22/19 2:00	-	-	-	-
1/22/19 2:10	-	-	-	-
1/22/19 2:20	-	-	-	-
1/22/19 2:30	-	-	-	-
1/22/19 2:40	-	-	-	-
1/22/19 2:50	-	-	-	-

South Monitoring Station

Time Stamp	H ₂ S (PPB)	Battery (Volts)	Temperature (°F)	Humidity (%)
1/22/19 3:00	-	-	-	-
1/22/19 3:10	-	-	-	-
1/22/19 3:20	-	-	-	-
1/22/19 3:30	-	-	-	-
1/22/19 3:40	-	-	-	-
1/22/19 3:50	-	-	-	-
1/22/19 4:00	-	-	-	-
1/22/19 4:10	-	-	-	-
1/22/19 4:20	-	-	-	-
1/22/19 4:30	-	-	-	-
1/22/19 4:40	-	-	-	-
1/22/19 4:50	-	-	-	-
1/22/19 5:00	-	-	-	-
1/22/19 5:10	-	-	-	-
1/22/19 5:20	-	-	-	-
1/22/19 5:30	-	-	-	-
1/22/19 5:40	-	-	-	-
1/22/19 5:50	-	-	-	-
1/22/19 6:00	-	-	-	-
1/22/19 6:10	-	-	-	-
1/22/19 6:20	-	-	-	-
1/22/19 6:30	-	-	-	-
1/22/19 6:40	-	-	-	-
1/22/19 6:50	-	-	-	-
1/22/19 7:00	-	-	-	-
1/22/19 7:10	-	-	-	-
1/22/19 7:20	-	-	-	-
1/22/19 7:30	-	-	-	-
1/22/19 7:40	-	-	-	-
1/22/19 7:50	-	-	-	-
1/22/19 8:00	-	-	-	-
1/22/19 8:10	-	-	-	-
1/22/19 8:20	-	-	-	-
1/22/19 8:30	-	-	-	-
1/22/19 8:40	-	-	-	-
1/22/19 8:50	-	-	-	-
1/22/19 9:00	-	-	-	-
1/22/19 9:10	-	-	-	-
1/22/19 9:20	-	-	-	-
1/22/19 9:30	-	-	-	-
1/22/19 9:40	-	-	-	-
1/22/19 9:50	-	-	-	-
1/22/19 10:00	-	-	-	-
1/22/19 10:10	-	-	-	-
1/22/19 10:20	-	-	-	-
1/22/19 10:30	-	-	-	-
1/22/19 10:40	-	-	-	-
1/22/19 10:50	-	-	-	-
1/22/19 11:00	-	-	-	-
1/22/19 11:10	-	-	-	-
1/22/19 11:20	-	-	-	-
1/22/19 11:30	-	-	-	-
1/22/19 11:40	-	-	-	-
1/22/19 11:50	-	-	-	-
1/22/19 12:00	-	-	-	-
1/22/19 12:10	-	-	-	-

South Monitoring Station

Time Stamp	H ₂ S (PPB)	Battery (Volts)	Temperature (°F)	Humidity (%)
1/22/19 12:20	-	-	-	-
1/22/19 12:30	-	-	-	-
1/22/19 12:40	-	-	-	-
1/22/19 12:50	-	-	-	-
1/22/19 13:00	-	-	-	-
1/22/19 13:10	-	-	-	-
1/22/19 13:20	-	-	-	-
1/22/19 13:30	-	-	-	-
1/22/19 13:40	-	-	-	-
1/22/19 13:50	-	-	-	-
1/22/19 14:00	-	-	-	-
1/22/19 14:10	-	-	-	-
1/22/19 14:20	-	-	-	-
1/22/19 14:30	-	-	-	-
1/22/19 14:40	-	-	-	-
1/22/19 14:50	-	-	-	-
1/22/19 15:00	-	-	-	-
1/22/19 15:10	-	-	-	-
1/22/19 15:20	-	-	-	-
1/22/19 15:30	-	-	-	-
1/22/19 15:40	-	-	-	-
1/22/19 15:50	-	-	-	-
1/22/19 16:00	-	-	-	-
1/22/19 16:10	-	-	-	-
1/22/19 16:20	-	-	-	-
1/22/19 16:30	-	-	-	-
1/22/19 16:40	-	-	-	-
1/22/19 16:50	-	-	-	-
1/22/19 17:00	-	-	-	-
1/22/19 17:10	-	-	-	-
1/22/19 17:20	-	-	-	-
1/22/19 17:30	-	-	-	-
1/22/19 17:40	-	-	-	-
1/22/19 17:50	-	-	-	-
1/22/19 18:00	-	-	-	-
1/22/19 18:10	-	-	-	-
1/22/19 18:20	-	-	-	-
1/22/19 18:30	-	-	-	-
1/22/19 18:40	-	-	-	-
1/22/19 18:50	-	-	-	-
1/22/19 19:00	-	-	-	-
1/22/19 19:10	-	-	-	-
1/22/19 19:20	-	-	-	-
1/22/19 19:30	-	-	-	-
1/22/19 19:40	-	-	-	-
1/22/19 19:50	-	-	-	-
1/22/19 20:00	-	-	-	-
1/22/19 20:10	-	-	-	-
1/22/19 20:20	-	-	-	-
1/22/19 20:30	-	-	-	-
1/22/19 20:40	-	-	-	-
1/22/19 20:50	-	-	-	-
1/22/19 21:00	-	-	-	-
1/22/19 21:10	-	-	-	-
1/22/19 21:20	-	-	-	-
1/22/19 21:30	-	-	-	-

South Monitoring Station

Time Stamp	H ₂ S (PPB)	Battery (Volts)	Temperature (°F)	Humidity (%)
1/22/19 21:40	-	-	-	-
1/22/19 21:50	-	-	-	-
1/22/19 22:00	-	-	-	-
1/22/19 22:10	-	-	-	-
1/22/19 22:20	-	-	-	-
1/22/19 22:30	-	-	-	-
1/22/19 22:40	-	-	-	-
1/22/19 22:50	-	-	-	-
1/22/19 23:00	-	-	-	-
1/22/19 23:10	-	-	-	-
1/22/19 23:20	-	-	-	-
1/22/19 23:30	-	-	-	-
1/22/19 23:40	-	-	-	-
1/22/19 23:50	-	-	-	-

School Monitoring Station

Time Stamp	H ₂ S (PPB)	Battery (Volts)	Temperature (°F)	Humidity (%)
1/9/2019 0:02	0	2.547	43.0	91.5
1/9/2019 0:12	0	2.547	43.0	91.5
1/9/2019 0:22	0	2.547	42.8	91.5
1/9/2019 0:32	0	2.547	42.6	91.4
1/9/2019 0:42	0	2.547	42.3	91.2
1/9/2019 0:52	0	2.547	41.7	90.9
1/9/2019 1:02	0	2.547	41.2	90.6
1/9/2019 1:12	0	2.547	40.8	90.3
1/9/2019 1:22	0	2.547	40.3	90.0
1/9/2019 1:32	0	2.538	39.9	89.7
1/9/2019 1:42	0	2.538	39.4	89.5
1/9/2019 1:52	0	2.538	39.0	89.3
1/9/2019 2:02	0	2.538	38.7	89.0
1/9/2019 2:12	0	2.538	38.1	88.9
1/9/2019 2:22	0	2.538	37.8	88.7
1/9/2019 2:32	0	2.538	37.4	88.7
1/9/2019 2:42	0	2.529	37.2	88.7
1/9/2019 2:52	0	2.529	36.9	88.7
1/9/2019 3:02	0	2.529	36.7	88.7
1/9/2019 3:12	0	2.529	36.5	88.8
1/9/2019 3:22	0	2.529	36.5	88.9
1/9/2019 3:32	0	2.529	36.5	88.9
1/9/2019 3:42	0	2.529	36.3	89.0
1/9/2019 3:52	0	2.529	36.1	89.0
1/9/2019 4:02	0	2.521	36.1	89.1
1/9/2019 4:12	0	2.521	36.1	89.2
1/9/2019 4:22	0	2.521	36.3	89.3
1/9/2019 4:32	0	2.521	36.5	89.4
1/9/2019 4:42	0	2.521	36.5	89.4
1/9/2019 4:52	0	2.521	36.5	89.5
1/9/2019 5:02	0	2.521	36.5	89.4
1/9/2019 5:12	0	2.521	36.5	89.4
1/9/2019 5:22	0	2.521	36.5	89.4
1/9/2019 5:32	0	2.521	36.7	89.4
1/9/2019 5:42	0	2.521	36.7	89.3
1/9/2019 5:52	0	2.521	36.5	89.2
1/9/2019 6:02	0	2.521	36.5	89.1
1/9/2019 6:12	0	2.521	36.1	89.0
1/9/2019 6:22	0	2.521	35.8	88.8
1/9/2019 6:32	0	2.521	35.6	88.8
1/9/2019 6:42	0	2.521	35.6	88.9
1/9/2019 6:52	0	2.521	35.6	89.0
1/9/2019 7:02	0	2.521	35.6	89.0
1/9/2019 7:12	0	2.512	35.4	89.0
1/9/2019 7:22	0	2.512	35.1	88.8
1/9/2019 7:32	0	2.512	34.9	88.5
1/9/2019 7:42	0	2.512	34.7	88.2
1/9/2019 7:52	0	2.512	34.5	87.9
1/9/2019 8:02	0	2.512	34.3	87.6
1/9/2019 8:12	0	2.512	34.2	87.3
1/9/2019 8:22	0	2.512	34.2	87.0
1/9/2019 8:32	0	2.512	34.2	86.6
1/9/2019 8:42	0	2.512	34.0	86.1
1/9/2019 8:52	0	2.512	34.2	85.7
1/9/2019 9:02	0	2.512	34.2	85.2
1/9/2019 9:12	0	2.503	34.2	84.8
1/9/2019 9:22	0	2.503	34.2	84.5
1/9/2019 9:32	0	2.503	34.2	84.1
1/9/2019 9:42	0	2.503	34.3	83.7
1/9/2019 9:52	0	2.503	34.3	83.3
1/9/2019 10:02	0	2.503	34.3	83.0
1/9/2019 10:12	0	2.503	34.5	82.7
1/9/2019 10:22	0	2.503	34.7	82.3
1/9/2019 10:32	0	2.503	34.7	82.0

School Monitoring Station

Time Stamp	H ₂ S (PPB)	Battery (Volts)	Temperature (°F)	Humidity (%)
1/9/2019 10:42	0	2.503	34.9	81.7
1/9/2019 10:52	0	2.503	34.9	81.4
1/9/2019 11:02	0	2.503	34.9	81.2
1/9/2019 11:12	0	2.503	34.9	81.1
1/9/2019 11:22	0	2.503	34.7	80.9
1/9/2019 11:32	0	2.503	34.5	80.8
1/9/2019 11:42	0	2.503	34.7	80.6
1/9/2019 11:52	0	2.503	34.9	80.2
1/9/2019 12:02	0	2.503	34.7	79.8
1/9/2019 12:12	0	2.503	34.5	79.5
1/9/2019 12:22	0	2.503	34.5	79.3
1/9/2019 12:32	0	2.503	34.3	79.0
1/9/2019 12:42	0	2.503	34.2	78.8
1/9/2019 12:52	0	2.503	34.0	78.6
1/9/2019 13:02	0	2.503	34.0	78.4
1/9/2019 13:12	0	2.503	33.8	78.1
1/9/2019 13:22	0	2.494	33.8	77.8
1/9/2019 13:32	0	2.494	33.6	77.6
1/9/2019 13:42	0	2.494	33.6	77.6
1/9/2019 13:52	0	2.494	33.8	77.5
1/9/2019 14:02	0	2.494	34.0	77.3
1/9/2019 14:12	0	2.494	34.2	76.8
1/9/2019 14:22	0	2.494	34.2	76.2
1/9/2019 14:32	0	2.494	34.2	75.7
1/9/2019 14:42	0	2.494	34.2	75.3
1/9/2019 14:52	0	2.494	34.2	75.1
1/9/2019 15:02	0	2.494	34.5	75.0
1/9/2019 15:12	0	2.494	34.3	74.9
1/9/2019 15:22	0	2.494	34.0	74.8
1/9/2019 15:32	0	2.494	33.8	74.7
1/9/2019 15:42	0	2.494	33.3	74.8
1/9/2019 15:52	0	2.494	32.9	75.0
1/9/2019 16:02	0	2.485	32.5	75.2
1/9/2019 16:12	0	2.485	32.4	75.3
1/9/2019 16:22	0	2.485	32.0	75.5
1/9/2019 16:32	0	2.485	31.6	76.1
1/9/2019 16:42	0	2.485	31.3	76.6
1/9/2019 16:52	0	2.485	30.9	77.1
1/9/2019 17:02	0	2.485	30.6	77.4
1/9/2019 17:12	0	2.477	30.4	77.9
1/9/2019 17:22	0	2.477	30.0	78.3
1/9/2019 17:32	0	2.477	29.8	78.7
1/9/2019 17:42	0	2.477	29.7	79.1
1/9/2019 17:52	0	2.477	29.7	79.3
1/9/2019 18:02	0	2.477	29.8	79.3
1/9/2019 18:12	0	2.477	29.8	79.3
1/9/2019 18:22	0	2.477	29.8	79.2
1/9/2019 18:32	0	2.477	29.8	79.0
1/9/2019 18:42	0	2.468	29.8	78.7
1/9/2019 18:52	0	2.468	29.8	78.2
1/9/2019 19:02	0	2.468	29.8	77.8
1/9/2019 19:12	0	2.468	29.7	77.5
1/9/2019 19:22	0	2.468	29.3	77.6
1/9/2019 19:32	0	2.468	29.1	77.8
1/9/2019 19:42	0	2.468	28.9	78.0
1/9/2019 19:52	0	2.468	28.9	78.1
1/9/2019 20:02	0	2.468	28.9	78.2
1/9/2019 20:12	0	2.468	28.9	78.3
1/9/2019 20:22	0	2.468	28.8	78.6
1/9/2019 20:32	0	2.459	28.6	78.9
1/9/2019 20:42	0	2.459	28.4	79.1
1/9/2019 20:52	0	2.459	28.4	79.4
1/9/2019 21:02	0	2.459	28.2	79.6

School Monitoring Station

Time Stamp	H ₂ S (PPB)	Battery (Volts)	Temperature (°F)	Humidity (%)
1/9/2019 21:12	0	2.459	28.2	79.8
1/9/2019 21:22	0	2.459	28.0	80.0
1/9/2019 21:32	0	2.459	27.9	80.2
1/9/2019 21:42	0	2.459	27.9	80.4
1/9/2019 21:52	0	2.459	27.7	80.7
1/9/2019 22:02	0	2.459	27.5	80.9
1/9/2019 22:12	0	2.450	27.3	81.1
1/9/2019 22:22	0	2.450	27.3	81.4
1/9/2019 22:32	0	2.450	27.3	81.6
1/9/2019 22:42	0	2.450	27.1	81.9
1/9/2019 22:52	0	2.450	27.1	82.1
1/9/2019 23:02	0	2.450	27.0	82.2
1/9/2019 23:12	0	2.450	26.8	82.4
1/9/2019 23:22	0	2.450	26.6	82.6
1/9/2019 23:32	0	2.450	26.6	82.7
1/9/2019 23:42	0	2.441	26.4	82.7
1/9/2019 23:52	0	2.441	26.2	82.8
1/10/2019 0:02	0	2.441	26.1	83.0
1/10/2019 0:12	0	2.441	25.9	83.0
1/10/2019 0:22	0	2.441	25.9	83.1
1/10/2019 0:32	0	2.441	25.7	83.2
1/10/2019 0:42	0	2.441	25.7	83.3
1/10/2019 0:52	0	2.441	25.5	83.4
1/10/2019 1:02	0	2.441	25.5	83.5
1/10/2019 1:12	0	2.441	25.5	83.6
1/10/2019 1:22	0	2.433	25.5	83.8
1/10/2019 1:32	0	2.433	25.5	83.8
1/10/2019 1:42	0	2.433	25.3	83.9
1/10/2019 1:52	0	2.433	25.2	84.0
1/10/2019 2:02	0	2.433	25.2	84.0
1/10/2019 2:12	0	2.433	25.0	84.1
1/10/2019 2:22	0	2.433	25.0	84.1
1/10/2019 2:32	0	2.433	24.8	84.2
1/10/2019 2:42	0	2.433	24.8	84.2
1/10/2019 2:52	0	2.433	24.6	84.3
1/10/2019 3:02	0	2.424	24.6	84.3
1/10/2019 3:12	0	2.424	24.4	84.4
1/10/2019 3:22	0	2.424	24.4	84.5
1/10/2019 3:32	0	2.424	24.4	84.7
1/10/2019 3:42	0	2.424	24.4	84.8
1/10/2019 3:52	0	2.424	24.4	85.0
1/10/2019 4:02	0	2.424	24.4	85.1
1/10/2019 4:12	0	2.424	24.4	85.2
1/10/2019 4:22	0	2.424	24.4	85.3
1/10/2019 4:32	0	2.424	24.4	85.3
1/10/2019 4:42	0	2.424	24.4	85.2
1/10/2019 4:52	0	2.424	24.4	85.1
1/10/2019 5:02	0	2.424	24.4	85.0
1/10/2019 5:12	0	2.424	24.4	84.9
1/10/2019 5:22	0	2.424	24.3	84.8
1/10/2019 5:32	0	2.415	24.3	84.8
1/10/2019 5:42	0	2.415	24.3	84.8
1/10/2019 5:52	0	2.415	24.3	84.8
1/10/2019 6:02	0	2.415	24.3	84.8
1/10/2019 6:12	0	2.415	24.3	84.7
1/10/2019 6:22	0	2.415	24.3	84.7
1/10/2019 6:32	0	2.415	24.3	84.7
1/10/2019 6:42	0	2.415	24.1	84.8
1/10/2019 6:52	0	2.415	24.1	84.9
1/10/2019 7:02	0	2.415	23.9	84.9
1/10/2019 7:12	0	2.415	23.9	85.1
1/10/2019 7:22	0	2.415	23.9	85.2
1/10/2019 7:32	0	2.415	23.7	85.3

School Monitoring Station

Time Stamp	H ₂ S (PPB)	Battery (Volts)	Temperature (°F)	Humidity (%)
1/10/2019 7:42	0	2.415	23.7	85.5
1/10/2019 7:52	0	2.406	23.5	85.6
1/10/2019 8:02	0	2.406	23.4	85.7
1/10/2019 8:12	0	2.406	23.4	85.7
1/10/2019 8:22	0	2.406	23.2	85.8
1/10/2019 8:32	0	2.406	23.2	85.9
1/10/2019 8:42	0	2.406	23.4	85.9
1/10/2019 8:52	0	2.406	23.5	86.0
1/10/2019 9:02	0	2.406	23.9	86.0
1/10/2019 9:12	0	2.406	24.1	86.0
1/10/2019 9:22	0	2.406	24.3	86.0
1/10/2019 9:32	0	2.406	24.4	85.8
1/10/2019 9:42	0	2.406	24.4	85.7
1/10/2019 9:52	0	2.406	24.6	85.6
1/10/2019 10:02	0	2.406	25.2	85.5
1/10/2019 10:12	0	2.406	25.7	85.3
1/10/2019 10:22	0	2.406	25.9	85.1
1/10/2019 10:32	0	2.406	26.1	84.8
1/10/2019 10:42	0	2.406	26.2	84.6
1/10/2019 10:52	0	2.406	26.4	84.3
1/10/2019 11:02	0	2.406	26.8	83.9
1/10/2019 11:12	0	2.406	27.0	83.5
1/10/2019 11:22	0	2.406	27.1	83.1
1/10/2019 11:32	0	2.406	27.5	82.8
1/10/2019 11:42	0	2.406	27.5	82.4
1/10/2019 11:52	0	2.406	27.9	82.1
1/10/2019 12:02	0	2.406	27.9	81.6
1/10/2019 12:12	0	2.406	28.0	81.0
1/10/2019 12:22	0	2.406	28.2	80.5
1/10/2019 12:32	0	2.406	28.6	80.0
1/10/2019 12:42	0	2.415	28.8	79.4
1/10/2019 12:52	0	2.415	28.9	78.9
1/10/2019 13:02	0	2.415	29.1	78.4
1/10/2019 13:12	0	2.415	29.5	77.9
1/10/2019 13:22	0	2.415	30.6	77.4
1/10/2019 13:32	0	2.415	30.4	76.7
1/10/2019 13:42	0	2.415	30.2	76.0
1/10/2019 13:52	0	2.415	30.4	75.5
1/10/2019 14:02	0	2.415	31.6	75.0
1/10/2019 14:12	0	2.415	32.0	74.4
1/10/2019 14:22	0	2.415	31.6	73.7
1/10/2019 14:32	0	2.415	31.1	73.0
1/10/2019 14:42	0	2.415	30.4	72.5
1/10/2019 14:52	0	2.415	29.7	72.3
1/10/2019 14:52	0	6.974	43.7	77.9
1/10/2019 15:02	0	6.842	41.2	73.0
1/10/2019 15:12	0	6.842	37.0	70.1
1/10/2019 15:22	0	6.833	33.8	68.7
1/10/2019 15:32	0	6.833	31.8	68.2
1/10/2019 15:42	0	6.833	30.4	68.2
1/10/2019 15:52	0	6.825	29.1	68.4
1/10/2019 16:02	0	6.825	28.2	68.6
1/10/2019 16:12	0	6.825	27.5	68.9
1/10/2019 16:22	0	6.816	26.8	69.2
1/10/2019 16:32	0	6.816	26.2	69.5
1/10/2019 16:42	0	6.816	25.7	69.8
1/10/2019 16:52	0	6.816	25.3	70.2
1/10/2019 17:02	0	6.816	25.0	70.6
1/10/2019 17:12	0	6.816	24.8	71.1
1/10/2019 17:22	0	6.807	24.6	71.5
1/10/2019 17:32	0	6.807	24.3	71.6
1/10/2019 17:42	0	6.807	24.1	71.8
1/10/2019 17:52	0	6.807	23.7	72.0

School Monitoring Station

Time Stamp	H ₂ S (PPB)	Battery (Volts)	Temperature (°F)	Humidity (%)
1/10/2019 18:02	0	6.807	23.5	72.2
1/10/2019 18:12	0	6.807	23.4	72.5
1/10/2019 18:22	0	6.807	23.0	72.7
1/10/2019 18:32	0	6.807	22.6	72.9
1/10/2019 18:42	0	6.807	22.5	72.8
1/10/2019 18:52	0	6.807	22.3	72.8
1/10/2019 19:02	0	6.807	21.9	72.9
1/10/2019 19:12	0	6.807	21.7	73.1
1/10/2019 19:22	0	6.807	21.4	73.3
1/10/2019 19:32	0	6.807	21.4	73.6
1/10/2019 19:42	0	6.807	21.2	73.8
1/10/2019 19:52	0	6.798	21.0	74.2
1/10/2019 20:02	0	6.807	20.8	74.5
1/10/2019 20:12	0	6.807	20.7	74.7
1/10/2019 20:22	0	6.798	20.5	74.8
1/10/2019 20:32	0	6.798	20.3	75.0
1/10/2019 20:42	0	6.798	19.9	75.1
1/10/2019 20:52	0	6.798	19.6	75.0
1/10/2019 21:02	0	6.798	19.0	75.1
1/10/2019 21:12	0	6.798	18.7	75.2
1/10/2019 21:22	0	6.798	18.3	75.3
1/10/2019 21:32	0	6.798	18.0	75.4
1/10/2019 21:42	0	6.798	17.6	75.4
1/10/2019 21:52	0	6.798	17.2	75.5
1/10/2019 22:02	0	6.798	17.1	75.5
1/10/2019 22:12	0	6.798	16.7	75.4
1/10/2019 22:22	0	6.798	16.5	75.4
1/10/2019 22:32	0	6.798	16.3	75.4
1/10/2019 22:42	0	6.798	16.3	75.4
1/10/2019 22:52	0	6.798	16.2	75.4
1/10/2019 23:02	0	6.798	16.2	75.2
1/10/2019 23:12	0	6.798	15.8	75.0
1/10/2019 23:22	0	6.798	15.6	74.9
1/10/2019 23:32	0	6.798	15.3	74.9
1/10/2019 23:42	0	6.790	14.9	75.0
1/10/2019 23:52	0	6.790	14.7	75.1
1/11/2019 0:02	0	6.790	14.9	75.4
1/11/2019 0:12	0	6.798	14.9	75.5
1/11/2019 0:22	0	6.798	14.9	75.6
1/11/2019 0:32	0	6.790	14.9	75.6
1/11/2019 0:42	0	6.790	14.7	75.7
1/11/2019 0:52	0	6.790	14.7	75.8
1/11/2019 1:02	0	6.790	14.4	75.9
1/11/2019 1:12	0	6.790	14.2	76.0
1/11/2019 1:22	0	6.790	14.0	76.0
1/11/2019 1:32	0	6.790	13.8	76.0
1/11/2019 1:42	0	6.790	13.6	76.0
1/11/2019 1:52	0	6.790	13.3	76.0
1/11/2019 2:02	0	6.790	13.1	76.1
1/11/2019 2:12	0	6.790	12.7	76.3
1/11/2019 2:22	0	6.790	12.6	76.4
1/11/2019 2:32	0	6.790	12.4	76.5
1/11/2019 2:42	0	6.790	12.6	76.7
1/11/2019 2:52	0	6.790	12.7	76.7
1/11/2019 3:02	0	6.790	13.1	76.7
1/11/2019 3:12	0	6.790	13.3	76.7
1/11/2019 3:22	0	6.790	13.5	76.6
1/11/2019 3:32	0	6.790	13.5	76.5
1/11/2019 3:42	0	6.790	13.5	76.4
1/11/2019 3:52	0	6.790	13.5	76.3
1/11/2019 4:02	0	6.790	13.5	76.3
1/11/2019 4:12	0	6.790	13.5	76.4
1/11/2019 4:22	0	6.790	13.5	76.5

School Monitoring Station

Time Stamp	H ₂ S (PPB)	Battery (Volts)	Temperature (°F)	Humidity (%)
1/11/2019 4:32	0	6.790	13.6	76.6
1/11/2019 4:42	0	6.790	13.6	76.7
1/11/2019 4:52	0	6.790	13.8	76.7
1/11/2019 5:02	0	6.790	14.0	76.6
1/11/2019 5:12	0	6.790	14.0	76.6
1/11/2019 5:22	0	6.790	13.8	76.5
1/11/2019 5:32	0	6.790	13.8	76.4
1/11/2019 5:42	0	6.790	13.6	76.3
1/11/2019 5:52	0	6.790	13.6	76.2
1/11/2019 6:02	0	6.790	13.6	76.1
1/11/2019 6:12	0	6.790	13.5	76.0
1/11/2019 6:22	0	6.790	13.3	75.9
1/11/2019 6:32	0	6.790	13.3	75.9
1/11/2019 6:42	0	6.790	13.1	75.7
1/11/2019 6:52	0	6.790	12.9	75.5
1/11/2019 7:02	0	6.790	12.7	75.2
1/11/2019 7:12	0	6.790	12.6	75.0
1/11/2019 7:22	0	6.790	12.6	74.8
1/11/2019 7:32	0	6.790	12.4	74.7
1/11/2019 7:42	0	6.790	12.4	74.5
1/11/2019 7:52	0	6.790	12.4	74.5
1/11/2019 8:02	0	6.790	12.6	74.4
1/11/2019 8:12	0	6.790	12.7	74.5
1/11/2019 8:22	0	6.790	12.9	74.6
1/11/2019 8:32	0	6.790	13.1	74.7
1/11/2019 8:42	0	6.790	13.3	74.7
1/11/2019 8:52	0	6.790	13.6	74.8
1/11/2019 9:02	0	6.790	13.8	74.9
1/11/2019 9:12	0	6.790	14.2	74.9
1/11/2019 9:22	0	6.790	14.4	75.0
1/11/2019 9:32	0	6.790	14.7	75.1
1/11/2019 9:42	0	6.798	15.1	75.2
1/11/2019 9:52	0	6.798	15.4	75.2
1/11/2019 10:02	0	6.798	15.6	75.0
1/11/2019 10:12	0	6.798	16.0	74.7
1/11/2019 10:22	0	6.798	16.3	74.3
1/11/2019 10:32	0	6.798	16.9	73.9
1/11/2019 10:42	0	6.798	17.2	73.5
1/11/2019 10:52	0	6.798	17.6	73.1
1/11/2019 11:02	0	6.798	18.9	72.7
1/11/2019 11:12	0	6.798	19.2	72.0
1/11/2019 11:22	0	6.798	19.8	71.4
1/11/2019 11:32	0	6.798	20.8	70.8
1/11/2019 11:42	0	6.798	21.0	70.0
1/11/2019 11:52	0	6.798	22.1	69.2
1/11/2019 12:02	0	6.807	23.0	68.3
1/11/2019 12:12	0	6.807	22.1	67.4
1/11/2019 12:22	0	6.807	21.9	66.9
1/11/2019 12:32	0	6.807	22.8	66.5
1/11/2019 12:42	0	6.807	25.2	65.8
1/11/2019 12:52	0	6.807	27.3	64.7
1/11/2019 13:02	0	6.807	28.2	63.4
1/11/2019 13:12	0	6.816	28.6	62.2
1/11/2019 13:22	0	6.816	28.8	61.1
1/11/2019 13:32	0	6.816	28.2	60.1
1/11/2019 13:42	0	6.816	28.0	59.3
1/11/2019 13:52	0	6.816	28.9	58.6
1/11/2019 14:02	0	6.816	28.0	57.9
1/11/2019 14:12	0	6.816	26.1	57.5
1/11/2019 14:22	0	6.816	25.7	57.4
1/11/2019 14:32	0	6.816	26.2	57.3
1/11/2019 14:42	0	6.816	26.8	56.9
1/11/2019 14:52	0	6.816	26.8	56.4

School Monitoring Station

Time Stamp	H ₂ S (PPB)	Battery (Volts)	Temperature (°F)	Humidity (%)
1/11/2019 15:02	0	6.816	26.2	56.0
1/11/2019 15:12	0	6.816	25.5	55.7
1/11/2019 15:22	0	6.816	24.8	55.4
1/11/2019 15:32	0	6.816	24.6	55.2
1/11/2019 15:42	0	6.816	24.4	54.9
1/11/2019 15:52	0	6.816	24.3	54.5
1/11/2019 16:02	0	6.816	23.9	54.2
1/11/2019 16:12	0	6.816	23.2	54.0
1/11/2019 16:22	0	6.807	22.1	53.9
1/11/2019 16:32	0	6.807	21.0	53.9
1/11/2019 16:42	0	6.807	19.9	54.2
1/11/2019 16:52	0	6.807	19.0	54.5
1/11/2019 17:02	0	6.807	18.3	54.8
1/11/2019 17:12	0	6.807	17.8	55.2
1/11/2019 17:22	0	6.798	17.1	55.7
1/11/2019 17:32	0	6.798	16.3	56.2
1/11/2019 17:42	0	6.798	15.6	56.8
1/11/2019 17:52	0	6.798	15.1	57.5
1/11/2019 18:02	0	6.798	14.5	58.1
1/11/2019 18:12	0	6.798	14.2	58.7
1/11/2019 18:22	0	6.798	13.6	59.4
1/11/2019 18:32	0	6.790	13.3	60.0
1/11/2019 18:42	0	6.790	12.7	60.7
1/11/2019 18:52	0	6.790	12.4	61.2
1/11/2019 19:02	0	6.790	12.2	61.8
1/11/2019 19:12	0	6.790	11.8	62.5
1/11/2019 19:22	0	6.790	11.5	63.1
1/11/2019 19:32	0	6.790	11.1	63.7
1/11/2019 19:42	0	6.790	10.9	64.3
1/11/2019 19:52	0	6.790	10.8	64.8
1/11/2019 20:02	0	6.790	10.6	65.3
1/11/2019 20:12	0	6.790	10.4	65.8
1/11/2019 20:22	0	6.790	10.0	66.4
1/11/2019 20:32	0	6.790	9.9	67.1
1/11/2019 20:42	0	6.790	9.9	67.6
1/11/2019 20:52	0	6.790	9.9	68.2
1/11/2019 21:02	0	6.790	10.0	68.8
1/11/2019 21:12	0	6.790	10.0	69.2
1/11/2019 21:22	0	6.790	10.0	69.4
1/11/2019 21:32	0	6.790	9.9	69.8
1/11/2019 21:42	0	6.790	9.9	70.0
1/11/2019 21:52	0	6.790	9.9	70.3
1/11/2019 22:02	0	6.790	9.9	70.5
1/11/2019 22:12	0	6.790	9.9	70.7
1/11/2019 22:22	0	6.790	10.0	70.9
1/11/2019 22:32	0	6.790	10.4	71.0
1/11/2019 22:42	0	6.790	10.9	71.1
1/11/2019 22:52	0	6.790	11.5	71.1
1/11/2019 23:02	0	6.790	11.8	71.0
1/11/2019 23:12	0	6.790	12.0	70.9
1/11/2019 23:22	0	6.790	12.4	70.8
1/11/2019 23:32	0	6.790	12.6	70.8
1/11/2019 23:42	0	6.790	12.9	70.8
1/11/2019 23:52	0	6.790	13.3	70.6
1/12/2019 0:02	0	6.790	13.6	70.5
1/12/2019 0:12	0	6.798	13.8	70.4
1/12/2019 0:22	0	6.798	14.2	70.3
1/12/2019 0:32	0	6.798	14.4	70.3
1/12/2019 0:42	0	6.798	14.5	70.2
1/12/2019 0:52	0	6.798	14.7	70.2
1/12/2019 1:02	0	6.798	14.9	70.2
1/12/2019 1:12	0	6.798	15.3	70.1
1/12/2019 1:22	0	6.798	15.4	70.1

School Monitoring Station

Time Stamp	H ₂ S (PPB)	Battery (Volts)	Temperature (°F)	Humidity (%)
1/12/2019 1:32	0	6.798	15.6	70.1
1/12/2019 1:42	0	6.798	15.8	70.1
1/12/2019 1:52	0	6.798	16.0	70.1
1/12/2019 2:02	0	6.798	16.0	70.2
1/12/2019 2:12	0	6.798	16.2	70.2
1/12/2019 2:22	0	6.798	16.3	70.3
1/12/2019 2:32	0	6.798	16.5	70.3
1/12/2019 2:42	0	6.798	16.5	70.4
1/12/2019 2:52	0	6.798	16.7	70.5
1/12/2019 3:02	0	6.798	16.9	70.6
1/12/2019 3:12	0	6.798	16.9	70.7
1/12/2019 3:22	0	6.798	17.1	70.8
1/12/2019 3:32	0	6.798	17.2	71.0
1/12/2019 3:42	0	6.798	17.2	71.1
1/12/2019 3:52	0	6.807	17.4	71.2
1/12/2019 4:02	0	6.798	17.6	71.3
1/12/2019 4:12	0	6.798	17.6	71.5
1/12/2019 4:22	0	6.807	17.6	71.6
1/12/2019 4:32	0	6.807	17.8	71.7
1/12/2019 4:42	0	6.807	17.8	71.8
1/12/2019 4:52	0	6.807	17.8	71.9
1/12/2019 5:02	0	6.807	18.0	72.0
1/12/2019 5:12	0	6.807	18.0	72.1
1/12/2019 5:22	0	6.807	18.0	72.3
1/12/2019 5:32	0	6.807	18.0	72.4
1/12/2019 5:42	0	6.807	18.1	72.5
1/12/2019 5:52	0	6.807	18.1	72.7
1/12/2019 6:02	0	6.807	18.1	72.8
1/12/2019 6:12	0	6.807	18.3	72.9
1/12/2019 6:22	0	6.807	18.3	72.9
1/12/2019 6:32	0	6.807	18.3	73.0
1/12/2019 6:42	0	6.807	18.3	73.2
1/12/2019 6:52	0	6.807	18.3	73.3
1/12/2019 7:02	0	6.807	18.3	73.5
1/12/2019 7:12	0	6.807	18.1	73.6
1/12/2019 7:22	0	6.807	18.1	73.8
1/12/2019 7:32	0	6.807	18.1	74.0
1/12/2019 7:42	0	6.807	18.1	74.2
1/12/2019 7:52	0	6.807	18.1	74.5
1/12/2019 8:02	0	6.807	18.1	74.8
1/12/2019 8:12	0	6.807	18.3	75.1
1/12/2019 8:22	0	6.807	18.3	75.3
1/12/2019 8:32	0	6.807	18.7	75.6
1/12/2019 8:42	0	6.807	19.4	75.8
1/12/2019 8:52	0	6.807	20.5	75.7
1/12/2019 9:02	0	6.807	21.4	75.1
1/12/2019 9:12	0	6.807	22.5	74.2
1/12/2019 9:22	0	6.807	23.9	73.3
1/12/2019 9:32	0	6.807	25.3	72.0
1/12/2019 9:42	0	6.816	26.1	70.6
1/12/2019 9:52	0	6.816	26.4	69.2
1/12/2019 10:02	0	6.816	27.0	68.0
1/12/2019 10:12	0	6.816	27.0	66.9
1/12/2019 10:22	0	6.816	27.1	66.0
1/12/2019 10:32	0	6.816	27.3	65.1
1/12/2019 10:42	0	6.816	28.0	64.3
1/12/2019 10:52	0	6.825	28.4	63.6
1/12/2019 11:02	0	6.825	28.9	62.9
1/12/2019 11:12	0	6.825	29.1	62.2
1/12/2019 11:22	0	6.825	29.1	61.6
1/12/2019 11:32	0	6.825	29.8	61.2
1/12/2019 11:42	0	6.825	30.6	60.6
1/12/2019 11:52	0	6.825	30.6	60.1

School Monitoring Station

Time Stamp	H ₂ S (PPB)	Battery (Volts)	Temperature (°F)	Humidity (%)
1/12/2019 12:02	0	6.825	30.4	59.6
1/12/2019 12:12	0	6.825	30.4	59.4
1/12/2019 12:22	0	6.825	30.4	59.1
1/12/2019 12:32	0	6.825	30.4	58.9
1/12/2019 12:42	0	6.825	30.7	58.5
1/12/2019 12:52	0	6.825	30.9	58.1
1/12/2019 13:02	0	6.825	30.9	57.7
1/12/2019 13:12	0	6.825	31.3	57.2
1/12/2019 13:22	0	6.825	32.0	56.6
1/12/2019 13:32	0	6.825	32.2	56.2
1/12/2019 13:42	0	6.825	32.2	55.4
1/12/2019 13:52	0	6.825	31.6	54.9
1/12/2019 14:02	0	6.825	31.1	54.6
1/12/2019 14:12	0	6.825	30.7	54.4
1/12/2019 14:22	0	6.825	30.4	54.1
1/12/2019 14:32	0	6.825	30.0	53.9
1/12/2019 14:42	0	6.825	29.7	53.6
1/12/2019 14:52	0	6.825	29.5	53.6
1/12/2019 15:02	0	6.825	29.3	53.6
1/12/2019 15:12	0	6.825	28.9	53.6
1/12/2019 15:22	0	6.825	28.4	53.6
1/12/2019 15:32	0	6.825	28.0	53.7
1/12/2019 15:42	0	6.825	27.9	53.8
1/12/2019 15:52	0	6.825	27.5	53.7
1/12/2019 16:02	0	6.825	26.8	53.8
1/12/2019 16:12	0	6.825	26.1	54.1
1/12/2019 16:22	0	6.825	25.3	54.6
1/12/2019 16:32	0	6.816	24.8	55.2
1/12/2019 16:42	0	6.816	24.3	55.8
1/12/2019 16:52	0	6.816	23.5	56.5
1/12/2019 17:02	0	6.816	22.8	57.1
1/12/2019 17:12	0	6.816	22.5	57.8
1/12/2019 17:22	0	6.816	21.9	58.6
1/12/2019 17:32	0	6.816	21.6	59.3
1/12/2019 17:42	0	6.807	21.2	60.0
1/12/2019 17:52	0	6.807	20.8	60.8
1/12/2019 18:02	0	6.807	20.7	61.5
1/12/2019 18:12	0	6.807	20.3	62.2
1/12/2019 18:22	0	6.807	20.1	62.8
1/12/2019 18:32	0	6.807	19.9	63.4
1/12/2019 18:42	0	6.807	19.6	63.9
1/12/2019 18:52	0	6.807	19.4	64.5
1/12/2019 19:02	0	6.807	19.2	65.1
1/12/2019 19:12	0	6.807	19.2	65.6
1/12/2019 19:22	0	6.807	19.2	66.1
1/12/2019 19:32	0	6.807	19.2	66.6
1/12/2019 19:42	0	6.807	19.0	67.0
1/12/2019 19:52	0	6.807	18.9	67.3
1/12/2019 20:02	0	6.807	18.7	67.7
1/12/2019 20:12	0	6.807	18.3	68.2
1/12/2019 20:22	0	6.798	18.1	68.6
1/12/2019 20:32	0	6.798	18.0	69.0
1/12/2019 20:42	0	6.798	17.8	69.4
1/12/2019 20:52	0	6.798	17.8	69.8
1/12/2019 21:02	0	6.798	17.6	70.1
1/12/2019 21:12	0	6.798	17.4	70.4
1/12/2019 21:22	0	6.798	17.2	70.6
1/12/2019 21:32	0	6.798	17.2	70.9
1/12/2019 21:42	0	6.798	17.1	71.2
1/12/2019 21:52	0	6.798	16.9	71.4
1/12/2019 22:02	0	6.798	16.7	71.6
1/12/2019 22:12	0	6.798	16.5	71.8
1/12/2019 22:22	0	6.798	16.5	72.0

School Monitoring Station

Time Stamp	H ₂ S (PPB)	Battery (Volts)	Temperature (°F)	Humidity (%)
1/12/2019 22:32	0	6.798	16.3	72.2
1/12/2019 22:42	0	6.798	16.3	72.4
1/12/2019 22:52	0	6.798	16.2	72.5
1/12/2019 23:02	0	6.798	16.0	72.5
1/12/2019 23:12	0	6.798	16.0	72.5
1/12/2019 23:22	0	6.798	15.8	72.5
1/12/2019 23:32	0	6.798	15.8	72.4
1/12/2019 23:42	0	6.798	15.6	72.4
1/12/2019 23:52	0	6.798	15.4	72.4
1/13/2019 0:02	0	6.798	15.3	72.5
1/13/2019 0:12	0	6.790	15.1	72.5
1/13/2019 0:22	0	6.798	15.1	72.1
1/13/2019 0:32	0	6.790	14.9	71.5
1/13/2019 0:42	0	6.790	14.7	70.8
1/13/2019 0:52	0	6.790	14.5	70.1
1/13/2019 1:02	0	6.798	14.5	69.6
1/13/2019 1:12	0	6.790	14.4	69.2
1/13/2019 1:22	0	6.790	14.2	68.7
1/13/2019 1:32	0	6.790	14.0	68.3
1/13/2019 1:42	0	6.790	14.0	67.8
1/13/2019 1:52	0	6.790	13.8	67.4
1/13/2019 2:02	0	6.790	13.8	67.1
1/13/2019 2:12	0	6.790	13.6	66.7
1/13/2019 2:22	0	6.790	13.6	66.4
1/13/2019 2:32	0	6.790	13.5	66.2
1/13/2019 2:42	0	6.790	13.5	66.2
1/13/2019 2:52	0	6.790	13.3	66.1
1/13/2019 3:02	0	6.790	13.3	66.1
1/13/2019 3:12	0	6.790	13.1	66.0
1/13/2019 3:22	0	6.790	13.1	65.8
1/13/2019 3:32	0	6.790	13.1	65.6
1/13/2019 3:42	0	6.790	12.9	65.3
1/13/2019 3:52	0	6.790	12.7	65.2
1/13/2019 4:02	0	6.790	12.6	65.1
1/13/2019 4:12	0	6.790	12.6	65.0
1/13/2019 4:22	0	6.790	12.4	64.9
1/13/2019 4:32	0	6.790	12.2	64.9
1/13/2019 4:42	0	6.790	12.0	64.8
1/13/2019 4:52	0	6.790	11.7	64.8
1/13/2019 5:02	0	6.790	11.5	64.8
1/13/2019 5:12	0	6.790	11.1	64.8
1/13/2019 5:22	0	6.790	10.9	64.7
1/13/2019 5:32	0	6.790	10.8	64.7
1/13/2019 5:42	0	6.790	10.6	64.7
1/13/2019 5:52	0	6.790	10.4	64.7
1/13/2019 6:02	0	6.790	10.0	64.6
1/13/2019 6:12	0	6.790	10.0	64.6
1/13/2019 6:22	0	6.790	9.9	64.5
1/13/2019 6:32	0	6.790	9.5	64.5
1/13/2019 6:42	0	6.781	9.1	64.5
1/13/2019 6:52	0	6.781	8.6	64.8
1/13/2019 7:02	0	6.781	8.2	65.1
1/13/2019 7:12	0	6.781	7.9	65.5
1/13/2019 7:22	0	6.781	7.7	66.1
1/13/2019 7:32	0	6.781	7.5	66.6
1/13/2019 7:42	0	6.781	7.3	67.1
1/13/2019 7:52	0	6.781	7.2	67.8
1/13/2019 8:02	0	6.781	7.7	68.5
1/13/2019 8:12	0	6.781	8.8	69.0
1/13/2019 8:22	0	6.781	10.0	69.1
1/13/2019 8:32	0	6.790	11.3	68.8
1/13/2019 8:42	0	6.790	12.4	68.4
1/13/2019 8:52	0	6.790	13.5	67.8

School Monitoring Station

Time Stamp	H ₂ S (PPB)	Battery (Volts)	Temperature (°F)	Humidity (%)
1/13/2019 9:02	0	6.790	14.4	67.1
1/13/2019 9:12	0	6.790	15.3	66.1
1/13/2019 9:22	0	6.798	15.4	65.2
1/13/2019 9:32	0	6.798	16.0	64.4
1/13/2019 9:42	0	6.798	16.7	63.6
1/13/2019 9:52	0	6.798	17.4	62.9
1/13/2019 10:02	0	6.798	18.1	62.2
1/13/2019 10:12	0	6.798	18.7	61.6
1/13/2019 10:22	0	6.798	19.2	61.0
1/13/2019 10:32	0	6.798	20.5	60.6
1/13/2019 10:42	0	6.807	22.1	60.0
1/13/2019 10:52	0	6.807	23.5	59.3
1/13/2019 11:02	0	6.807	24.8	58.6
1/13/2019 11:12	0	6.807	26.4	57.9
1/13/2019 11:22	0	6.816	28.0	57.1
1/13/2019 11:32	0	6.816	29.1	56.3
1/13/2019 11:42	0	6.816	29.5	55.8
1/13/2019 11:52	0	6.816	29.5	55.4
1/13/2019 12:02	0	6.816	29.5	55.4
1/13/2019 12:12	0	6.816	29.5	55.4
1/13/2019 12:22	0	6.816	28.4	55.6
1/13/2019 12:32	0	6.816	27.3	56.0
1/13/2019 12:42	0	6.816	26.4	56.5
1/13/2019 12:52	0	6.816	26.1	57.0
1/13/2019 13:02	0	6.816	25.3	57.5
1/13/2019 13:12	0	6.816	25.3	58.1
1/13/2019 13:22	0	6.816	25.7	58.5
1/13/2019 13:32	0	6.816	25.3	58.9
1/13/2019 13:42	0	6.816	25.2	59.4
1/13/2019 13:52	0	6.816	25.2	59.8
1/13/2019 14:02	0	6.816	25.2	60.0
1/13/2019 14:12	0	6.816	25.0	60.2
1/13/2019 14:22	0	6.816	24.8	60.6
1/13/2019 14:32	0	6.816	24.3	61.0
1/13/2019 14:42	0	6.816	23.7	61.2
1/13/2019 14:52	0	6.816	23.5	61.6
1/13/2019 15:02	0	6.816	23.4	62.0
1/13/2019 15:12	0	6.816	23.2	62.4
1/13/2019 15:22	0	6.816	23.0	62.9
1/13/2019 15:32	0	6.816	22.6	63.4
1/13/2019 15:42	0	6.816	22.1	63.8
1/13/2019 15:52	0	6.816	21.7	64.2
1/13/2019 16:02	0	6.807	21.4	64.8
1/13/2019 16:12	0	6.807	20.8	65.3
1/13/2019 16:22	0	6.807	20.5	65.9
1/13/2019 16:32	0	6.807	20.1	66.5
1/13/2019 16:42	0	6.807	19.8	67.1
1/13/2019 16:52	0	6.807	19.4	67.7
1/13/2019 17:02	0	6.807	19.4	68.3
1/13/2019 17:12	0	6.807	19.2	68.9
1/13/2019 17:22	0	6.807	19.0	69.4
1/13/2019 17:32	0	6.807	18.9	70.0
1/13/2019 17:42	0	6.807	18.9	70.5
1/13/2019 17:52	0	6.807	18.9	70.9
1/13/2019 18:02	0	6.807	18.9	71.3
1/13/2019 18:12	0	6.807	18.9	71.8
1/13/2019 18:22	0	6.807	18.9	72.1
1/13/2019 18:32	0	6.807	18.9	72.5
1/13/2019 18:42	0	6.807	19.0	72.8
1/13/2019 18:52	0	6.807	19.0	73.1
1/13/2019 19:02	0	6.807	19.0	73.3
1/13/2019 19:12	0	6.807	19.0	73.6
1/13/2019 19:22	0	6.807	19.2	73.8

School Monitoring Station

Time Stamp	H ₂ S (PPB)	Battery (Volts)	Temperature (°F)	Humidity (%)
1/13/2019 19:32	0	6.807	19.2	74.1
1/13/2019 19:42	0	6.807	19.2	74.2
1/13/2019 19:52	0	6.807	19.4	74.5
1/13/2019 20:02	0	6.807	19.4	74.6
1/13/2019 20:12	0	6.807	19.6	74.8
1/13/2019 20:22	0	6.807	19.6	75.0
1/13/2019 20:32	0	6.807	19.8	75.1
1/13/2019 20:42	0	6.807	19.8	75.4
1/13/2019 20:52	0	6.807	19.9	75.5
1/13/2019 21:02	0	6.807	19.9	75.7
1/13/2019 21:12	0	6.807	20.1	75.9
1/13/2019 21:22	0	6.807	20.1	76.1
1/13/2019 21:32	0	6.807	20.1	76.2
1/13/2019 21:42	0	6.807	20.3	76.3
1/13/2019 21:52	0	6.807	20.3	76.4
1/13/2019 22:02	0	6.807	20.3	76.4
1/13/2019 22:12	0	6.807	20.3	76.5
1/13/2019 22:22	0	6.807	20.3	76.5
1/13/2019 22:32	0	6.807	20.3	76.6
1/13/2019 22:42	0	6.807	20.1	76.7
1/13/2019 22:52	0	6.807	20.1	76.8
1/13/2019 23:02	0	6.807	20.1	76.9
1/13/2019 23:12	0	6.807	20.1	77.0
1/13/2019 23:22	0	6.807	19.9	77.0
1/13/2019 23:32	0	6.807	19.9	77.1
1/13/2019 23:42	0	6.807	19.9	77.2
1/13/2019 23:52	0	6.807	19.8	77.3
1/14/2019 0:02	0	6.807	19.8	77.5
1/14/2019 0:12	0	6.807	19.8	77.7
1/14/2019 0:22	0	6.807	19.8	77.7
1/14/2019 0:32	0	6.807	19.6	77.8
1/14/2019 0:42	0	6.807	19.6	77.9
1/14/2019 0:52	0	6.807	19.6	78.0
1/14/2019 1:02	0	6.807	19.6	78.0
1/14/2019 1:12	0	6.807	19.4	78.1
1/14/2019 1:22	0	6.807	19.4	78.1
1/14/2019 1:32	0	6.807	19.4	78.1
1/14/2019 1:42	0	6.807	19.2	78.2
1/14/2019 1:52	0	6.807	19.2	78.3
1/14/2019 2:02	0	6.807	19.2	78.4
1/14/2019 2:12	0	6.807	19.2	78.5
1/14/2019 2:22	0	6.807	19.2	78.6
1/14/2019 2:32	0	6.807	19.2	78.7
1/14/2019 2:42	0	6.807	19.0	78.7
1/14/2019 2:52	0	6.807	19.0	78.8
1/14/2019 3:02	0	6.807	19.0	78.8
1/14/2019 3:12	0	6.807	18.9	78.9
1/14/2019 3:22	0	6.807	18.9	79.0
1/14/2019 3:32	0	6.807	18.9	79.0
1/14/2019 3:42	0	6.807	18.7	79.1
1/14/2019 3:52	0	6.807	18.7	79.1
1/14/2019 4:02	0	6.798	18.7	79.1
1/14/2019 4:12	0	6.798	18.5	79.2
1/14/2019 4:22	0	6.798	18.5	79.3
1/14/2019 4:32	0	6.798	18.5	79.4
1/14/2019 4:42	0	6.798	18.3	79.4
1/14/2019 4:52	0	6.798	18.3	79.6
1/14/2019 5:02	0	6.798	18.3	79.6
1/14/2019 5:12	0	6.798	18.1	79.7
1/14/2019 5:22	0	6.798	18.1	79.8
1/14/2019 5:32	0	6.798	18.0	79.9
1/14/2019 5:42	0	6.798	18.0	80.0
1/14/2019 5:52	0	6.798	18.0	80.1

School Monitoring Station

Time Stamp	H ₂ S (PPB)	Battery (Volts)	Temperature (°F)	Humidity (%)
1/14/2019 6:02	0	6.798	18.0	80.2
1/14/2019 6:12	0	6.798	17.8	80.3
1/14/2019 6:22	0	6.798	17.8	80.4
1/14/2019 6:32	0	6.798	17.8	80.4
1/14/2019 6:42	0	6.798	17.6	80.5
1/14/2019 6:52	0	6.798	17.6	80.6
1/14/2019 7:02	0	6.798	17.4	80.7
1/14/2019 7:12	0	6.798	17.4	80.7
1/14/2019 7:22	0	6.798	17.4	80.7
1/14/2019 7:32	0	6.798	17.2	80.8
1/14/2019 7:42	0	6.798	17.2	80.9
1/14/2019 7:52	0	6.798	17.2	81.0
1/14/2019 8:02	0	6.798	17.4	81.1
1/14/2019 8:12	0	6.798	17.4	81.1
1/14/2019 8:22	0	6.798	17.6	81.2
1/14/2019 8:32	0	6.798	17.8	81.2
1/14/2019 8:42	0	6.798	18.0	81.2
1/14/2019 8:52	0	6.798	18.1	81.2
1/14/2019 9:02	0	6.798	18.5	81.2
1/14/2019 9:12	0	6.798	18.9	81.1
1/14/2019 9:22	0	6.798	19.2	81.0
1/14/2019 9:32	0	6.798	19.6	80.8
1/14/2019 9:42	0	6.798	20.1	80.6
1/14/2019 9:52	0	6.798	20.5	80.3
1/14/2019 10:02	0	6.798	20.8	80.0
1/14/2019 10:12	0	6.807	21.4	79.7
1/14/2019 10:22	0	6.807	21.9	79.4
1/14/2019 10:32	0	6.807	22.5	79.0
1/14/2019 10:42	0	6.807	23.2	78.5
1/14/2019 10:52	0	6.807	23.9	77.9
1/14/2019 11:02	0	6.807	24.8	77.3
1/14/2019 11:12	0	6.807	25.9	76.6
1/14/2019 11:22	0	6.807	27.1	75.9
1/14/2019 11:32	0	6.816	28.4	74.9
1/14/2019 11:42	0	6.816	29.8	73.8
1/14/2019 11:52	0	6.816	31.6	72.6
1/14/2019 12:02	0	6.816	33.3	71.0
1/14/2019 12:12	0	6.825	33.6	69.3
1/14/2019 12:22	0	6.825	34.9	67.9
1/14/2019 12:32	0	6.825	36.1	66.3
1/14/2019 12:42	0	6.825	37.4	64.9
1/14/2019 12:52	0	6.825	37.6	63.3
1/14/2019 13:02	0	6.825	37.8	62.0
1/14/2019 13:12	0	6.833	38.3	60.7
1/14/2019 13:22	0	6.833	38.5	59.4
1/14/2019 13:32	0	6.833	38.5	58.2
1/14/2019 13:42	0	6.833	38.3	57.2
1/14/2019 13:52	0	6.833	38.5	56.4
1/14/2019 14:02	0	6.833	37.8	55.8
1/14/2019 14:12	0	6.833	37.2	55.5
1/14/2019 14:22	0	6.833	36.5	55.2
1/14/2019 14:32	0	6.833	36.1	55.0
1/14/2019 14:42	0	6.833	36.1	54.7
1/14/2019 14:52	0	6.833	36.5	54.4
1/14/2019 15:02	0	6.833	36.7	54.0
1/14/2019 15:12	0	6.833	36.3	53.6
1/14/2019 15:22	0	6.833	35.6	53.3
1/14/2019 15:32	0	6.833	35.1	53.2
1/14/2019 15:42	0	6.833	34.9	53.1
1/14/2019 15:52	0	6.833	34.2	53.1
1/14/2019 16:02	0	6.833	33.1	53.2
1/14/2019 16:12	0	6.833	32.0	53.5
1/14/2019 16:22	0	6.833	31.1	53.9

School Monitoring Station

Time Stamp	H ₂ S (PPB)	Battery (Volts)	Temperature (°F)	Humidity (%)
1/14/2019 16:32	0	6.833	30.2	54.4
1/14/2019 16:42	0	6.833	29.5	55.0
1/14/2019 16:52	0	6.825	28.8	55.6
1/14/2019 17:02	0	6.825	28.0	56.2
1/14/2019 17:12	0	6.825	27.3	56.9
1/14/2019 17:22	0	6.825	26.8	57.6
1/14/2019 17:32	0	6.825	26.1	58.2
1/14/2019 17:42	0	6.825	25.5	58.9
1/14/2019 17:52	0	6.816	24.8	59.7
1/14/2019 18:02	0	6.816	24.1	60.5
1/14/2019 18:12	0	6.816	23.4	61.3
1/14/2019 18:22	0	6.816	22.8	62.0
1/14/2019 18:32	0	6.816	22.1	62.8
1/14/2019 18:42	0	6.816	21.6	63.6
1/14/2019 18:52	0	6.807	21.0	64.4
1/14/2019 19:02	0	6.807	20.5	65.2
1/14/2019 19:12	0	6.807	19.9	66.0
1/14/2019 19:22	0	6.807	19.4	66.7
1/14/2019 19:32	0	6.807	18.7	67.5
1/14/2019 19:42	0	6.807	18.3	68.3
1/14/2019 19:52	0	6.798	17.8	69.0
1/14/2019 20:02	0	6.798	17.4	69.7
1/14/2019 20:12	0	6.798	17.1	70.4
1/14/2019 20:22	0	6.798	16.7	71.1
1/14/2019 20:32	0	6.798	16.3	71.8
1/14/2019 20:42	0	6.798	16.3	72.6
1/14/2019 20:52	0	6.798	16.2	73.2
1/14/2019 21:02	0	6.798	16.0	73.8
1/14/2019 21:12	0	6.798	16.0	74.4
1/14/2019 21:22	0	6.798	16.0	75.1
1/14/2019 21:32	0	6.790	15.8	75.7
1/14/2019 21:42	0	6.798	15.6	76.1
1/14/2019 21:52	0	6.798	15.3	76.4
1/14/2019 22:02	0	6.790	15.1	76.7
1/14/2019 22:12	0	6.790	15.1	77.1
1/14/2019 22:22	0	6.790	15.1	77.7
1/14/2019 22:32	0	6.798	15.3	78.2
1/14/2019 22:42	0	6.790	15.4	78.7
1/14/2019 22:52	0	6.798	15.6	79.1
1/14/2019 23:02	0	6.798	15.6	79.6
1/14/2019 23:12	0	6.798	15.8	80.0
1/14/2019 23:22	0	6.798	16.0	80.3
1/14/2019 23:32	0	6.790	15.8	80.5
1/14/2019 23:42	0	6.798	15.8	80.6
1/14/2019 23:52	0	6.798	15.6	80.8
1/15/2019 0:02	0	6.798	15.6	81.0
1/15/2019 0:12	0	6.798	15.6	81.1
1/15/2019 0:22	0	6.798	15.6	81.3
1/15/2019 0:32	0	6.798	15.6	81.6
1/15/2019 0:42	0	6.798	15.6	81.8
1/15/2019 0:52	0	6.798	15.4	81.8
1/15/2019 1:02	0	6.798	15.3	81.9
1/15/2019 1:12	0	6.798	15.6	82.4
1/15/2019 1:22	0	6.798	16.5	83.3
1/15/2019 1:32	0	6.798	17.6	84.1
1/15/2019 1:42	0	6.798	18.5	84.7
1/15/2019 1:52	0	6.798	19.4	85.3
1/15/2019 2:02	0	6.807	20.1	85.7
1/15/2019 2:12	0	6.807	21.0	85.9
1/15/2019 2:22	0	6.807	21.6	86.0
1/15/2019 2:32	0	6.807	22.1	85.8
1/15/2019 2:42	0	6.807	22.5	85.5
1/15/2019 2:52	0	6.807	22.8	85.1

School Monitoring Station

Time Stamp	H ₂ S (PPB)	Battery (Volts)	Temperature (°F)	Humidity (%)
1/15/2019 3:02	0	6.807	23.2	84.8
1/15/2019 3:12	0	6.816	23.5	84.4
1/15/2019 3:22	0	6.816	23.9	84.1
1/15/2019 3:32	0	6.816	24.3	83.7
1/15/2019 3:42	0	6.816	24.6	83.4
1/15/2019 3:52	0	6.816	25.2	82.9
1/15/2019 4:02	0	6.816	25.5	82.4
1/15/2019 4:12	0	6.816	25.9	81.9
1/15/2019 4:22	0	6.816	26.1	81.4
1/15/2019 4:32	0	6.816	26.1	81.1
1/15/2019 4:42	0	6.816	26.1	80.8
1/15/2019 4:52	0	6.816	26.1	80.6
1/15/2019 5:02	0	6.816	25.9	80.5
1/15/2019 5:12	0	6.816	25.9	80.4
1/15/2019 5:22	0	6.816	25.9	80.4
1/15/2019 5:32	0	6.816	25.9	80.3
1/15/2019 5:42	0	6.816	25.9	80.3
1/15/2019 5:52	0	6.816	25.9	80.3
1/15/2019 6:02	0	6.816	25.9	80.3
1/15/2019 6:12	0	6.816	26.1	80.2
1/15/2019 6:22	0	6.816	26.2	80.2
1/15/2019 6:32	0	6.816	26.2	80.1
1/15/2019 6:42	0	6.816	26.4	80.0
1/15/2019 6:52	0	6.816	26.6	79.8
1/15/2019 7:02	0	6.816	26.8	79.5
1/15/2019 7:12	0	6.816	26.8	79.3
1/15/2019 7:22	0	6.825	27.0	79.2
1/15/2019 7:32	0	6.816	27.0	79.1
1/15/2019 7:42	0	6.816	27.1	79.0
1/15/2019 7:52	0	6.825	27.1	78.9
1/15/2019 8:02	0	6.825	27.3	78.8
1/15/2019 8:12	0	6.825	27.3	78.7
1/15/2019 8:22	0	6.825	27.5	78.7
1/15/2019 8:32	0	6.825	27.7	78.6
1/15/2019 8:42	0	6.825	28.0	78.5
1/15/2019 8:52	0	6.825	28.2	78.4
1/15/2019 9:02	0	6.825	28.6	78.2
1/15/2019 9:12	0	6.825	28.9	78.0
1/15/2019 9:22	0	6.825	29.1	77.8
1/15/2019 9:32	0	6.825	29.3	77.6
1/15/2019 9:42	0	6.825	29.5	77.4
1/15/2019 9:52	0	6.825	29.7	77.2
1/15/2019 10:02	0	6.825	29.8	77.1
1/15/2019 10:12	0	6.825	30.2	77.0
1/15/2019 10:22	0	6.825	30.4	76.8
1/15/2019 10:32	0	6.825	30.7	76.7
1/15/2019 10:42	0	6.825	30.9	76.6
1/15/2019 10:52	0	6.825	31.1	76.5
1/15/2019 11:02	0	6.825	31.5	76.3
1/15/2019 11:12	0	6.825	31.6	76.1
1/15/2019 11:22	0	6.825	31.8	75.9
1/15/2019 11:32	0	6.825	32.0	75.7
1/15/2019 11:42	0	6.825	32.2	75.5
1/15/2019 11:52	0	6.825	32.4	75.2
1/15/2019 12:02	0	6.825	32.7	74.9
1/15/2019 12:12	0	6.833	33.1	74.6
1/15/2019 12:22	0	6.833	33.3	74.2
1/15/2019 12:32	0	6.833	33.4	73.9
1/15/2019 12:42	0	6.833	33.4	73.6
1/15/2019 12:52	0	6.833	33.4	73.3
1/15/2019 13:02	0	6.833	33.4	73.1
1/15/2019 13:12	0	6.833	33.3	73.0
1/15/2019 13:22	0	6.833	33.3	73.0

School Monitoring Station

Time Stamp	H ₂ S (PPB)	Battery (Volts)	Temperature (°F)	Humidity (%)
1/15/2019 13:32	0	6.833	33.1	73.0
1/15/2019 13:42	0	6.833	32.9	72.9
1/15/2019 13:52	0	6.833	32.7	72.9
1/15/2019 14:02	0	6.833	32.4	73.0
1/15/2019 14:12	0	6.833	32.2	73.3
1/15/2019 14:22	0	6.825	32.0	73.4
1/15/2019 14:32	0	6.833	32.0	73.6
1/15/2019 14:42	0	6.833	32.0	73.5
1/15/2019 14:52	0	6.833	31.8	73.6
1/15/2019 15:02	0	6.825	31.6	73.5
1/15/2019 15:12	0	6.825	31.5	73.6
1/15/2019 15:22	0	6.825	31.5	73.6
1/15/2019 15:32	0	6.825	31.3	73.7
1/15/2019 15:42	0	6.825	31.3	73.9
1/15/2019 15:52	0	6.825	31.1	74.0
1/15/2019 16:02	0	6.825	30.9	74.2
1/15/2019 16:12	0	6.825	30.7	74.4
1/15/2019 16:22	0	6.825	30.7	74.7
1/15/2019 16:32	0	6.825	30.6	74.9
1/15/2019 16:42	0	6.825	30.6	75.2
1/15/2019 16:52	0	6.825	30.4	75.5
1/15/2019 17:02	0	6.825	30.4	75.8
1/15/2019 17:12	0	6.825	30.2	76.1
1/15/2019 17:22	0	6.825	30.2	76.2
1/15/2019 17:32	0	6.825	30.2	76.3
1/15/2019 17:42	0	6.825	30.0	76.4
1/15/2019 17:52	0	6.825	30.0	76.5
1/15/2019 18:02	0	6.825	30.0	76.6
1/15/2019 18:12	0	6.825	30.0	76.6
1/15/2019 18:22	0	6.825	30.0	76.7
1/15/2019 18:32	0	6.825	30.0	76.7
1/15/2019 18:42	0	6.825	30.0	76.8
1/15/2019 18:52	0	6.825	30.2	76.8
1/15/2019 19:02	0	6.825	30.2	76.9
1/15/2019 19:12	0	6.825	30.2	77.0
1/15/2019 19:22	0	6.825	30.2	77.0
1/15/2019 19:32	0	6.825	30.2	76.9
1/15/2019 19:42	0	6.825	30.2	76.8
1/15/2019 19:52	0	6.825	30.2	76.7
1/15/2019 20:02	0	6.825	30.2	76.6
1/15/2019 20:12	0	6.825	30.2	76.6
1/15/2019 20:22	0	6.825	30.2	76.6
1/15/2019 20:32	0	6.825	30.2	76.6
1/15/2019 20:42	0	6.825	30.0	76.6
1/15/2019 20:52	0	6.825	30.0	76.6
1/15/2019 21:02	0	6.825	30.0	76.5
1/15/2019 21:12	0	6.825	30.0	76.5
1/15/2019 21:22	0	6.825	30.0	76.3
1/15/2019 21:32	0	6.825	30.0	76.0
1/15/2019 21:42	0	6.825	30.0	75.7
1/15/2019 21:52	0	6.825	30.0	75.2
1/15/2019 22:02	0	6.825	30.0	74.8
1/15/2019 22:12	0	6.825	30.0	74.3
1/15/2019 22:22	0	6.825	30.0	73.9
1/15/2019 22:32	0	6.825	30.2	73.6
1/15/2019 22:42	0	6.825	30.2	73.3
1/15/2019 22:52	0	6.825	30.2	73.1
1/15/2019 23:02	0	6.825	30.0	72.9
1/15/2019 23:12	0	6.825	30.0	72.8
1/15/2019 23:22	0	6.825	30.0	72.7
1/15/2019 23:32	0	6.825	30.0	72.7
1/15/2019 23:42	0	6.825	30.0	72.6
1/15/2019 23:52	0	6.825	30.0	72.6

School Monitoring Station

Time Stamp	H ₂ S (PPB)	Battery (Volts)	Temperature (°F)	Humidity (%)
1/16/2019 0:02	0	6.825	30.0	72.7
1/16/2019 0:12	0	6.825	30.0	72.8
1/16/2019 0:22	0	6.825	29.7	72.7
1/16/2019 0:32	0	6.825	29.3	72.6
1/16/2019 0:42	0	6.825	29.1	72.3
1/16/2019 0:52	0	6.825	28.6	72.1
1/16/2019 1:02	0	6.816	28.4	72.0
1/16/2019 1:12	0	6.816	28.0	72.1
1/16/2019 1:22	0	6.816	28.0	72.2
1/16/2019 1:32	0	6.816	27.9	72.4
1/16/2019 1:42	0	6.816	27.7	72.5
1/16/2019 1:52	0	6.816	27.5	72.6
1/16/2019 2:02	0	6.816	27.5	72.7
1/16/2019 2:12	0	6.816	27.5	72.9
1/16/2019 2:22	0	6.816	27.3	73.1
1/16/2019 2:32	0	6.816	27.3	73.3
1/16/2019 2:42	0	6.816	27.3	73.5
1/16/2019 2:52	0	6.816	27.3	73.7
1/16/2019 3:02	0	6.816	27.3	74.0
1/16/2019 3:12	0	6.816	27.3	74.2
1/16/2019 3:22	0	6.816	27.3	74.5
1/16/2019 3:32	0	6.816	27.3	74.7
1/16/2019 3:42	0	6.816	27.3	75.0
1/16/2019 3:52	0	6.816	27.3	75.5
1/16/2019 4:02	0	6.816	27.1	76.0
1/16/2019 4:12	0	6.816	27.1	76.5
1/16/2019 4:22	0	6.816	27.1	77.0
1/16/2019 4:32	0	6.816	27.1	77.5
1/16/2019 4:42	0	6.816	27.1	77.9
1/16/2019 4:52	0	6.816	27.1	78.2
1/16/2019 5:02	0	6.816	27.1	78.5
1/16/2019 5:12	0	6.816	27.3	78.8
1/16/2019 5:22	0	6.816	27.3	79.1
1/16/2019 5:32	0	6.816	27.3	79.4
1/16/2019 5:42	0	6.816	27.5	79.8
1/16/2019 5:52	0	6.816	27.7	80.1
1/16/2019 6:02	0	6.816	27.9	80.4
1/16/2019 6:12	0	6.816	28.0	80.7
1/16/2019 6:22	0	6.816	28.6	81.0
1/16/2019 6:32	0	6.816	28.8	81.0
1/16/2019 6:42	0	6.816	29.1	81.0
1/16/2019 6:52	0	6.816	29.3	81.1
1/16/2019 7:02	0	6.816	29.7	81.1
1/16/2019 7:12	0	6.816	29.7	81.0
1/16/2019 7:22	0	6.816	30.0	80.8
1/16/2019 7:32	0	6.825	30.4	80.6
1/16/2019 7:42	0	6.825	30.7	80.4
1/16/2019 7:52	0	6.825	31.1	80.2
1/16/2019 8:02	0	6.825	31.5	80.1
1/16/2019 8:12	0	6.825	31.6	80.0
1/16/2019 8:22	0	6.825	31.6	79.9
1/16/2019 8:32	0	6.825	31.8	79.8
1/16/2019 8:42	0	6.825	32.0	79.7
1/16/2019 8:52	0	6.825	32.0	79.6
1/16/2019 9:02	0	6.825	32.2	79.6
1/16/2019 9:12	0	6.825	32.5	79.3
1/16/2019 9:22	0	6.825	33.1	79.1
1/16/2019 9:32	0	6.825	33.4	78.8
1/16/2019 9:42	0	6.825	34.0	78.3
1/16/2019 9:52	0	6.825	34.3	77.7
1/16/2019 10:02	0	6.825	34.7	77.0
1/16/2019 10:12	0	6.825	35.1	76.3
1/16/2019 10:22	0	6.825	35.6	75.6

School Monitoring Station

Time Stamp	H ₂ S (PPB)	Battery (Volts)	Temperature (°F)	Humidity (%)
1/16/2019 10:32	0	6.833	36.0	74.9
1/16/2019 10:42	0	6.833	36.0	74.2
1/16/2019 10:52	0	6.833	36.0	73.8
1/16/2019 11:02	0	6.833	35.8	73.3
1/16/2019 11:12	0	6.833	36.0	72.9
1/16/2019 11:22	0	6.833	36.5	72.3
1/16/2019 11:32	0	6.833	36.9	71.7
1/16/2019 11:42	0	6.833	36.7	71.0
1/16/2019 11:52	0	6.833	38.3	70.3
1/16/2019 12:02	0	6.833	39.9	69.2
1/16/2019 12:12	0	6.833	39.6	68.0
1/16/2019 12:22	0	6.833	38.8	67.5
1/16/2019 12:32	0	6.833	37.4	68.3
1/16/2019 12:42	0	6.833	36.1	69.0
1/16/2019 12:52	0	6.833	35.4	69.1
1/16/2019 13:02	0	6.833	35.4	68.9
1/16/2019 13:12	0	6.833	35.8	67.7
1/16/2019 13:22	0	6.833	36.0	66.7
1/16/2019 13:32	0	6.833	36.1	65.9
1/16/2019 13:42	0	6.833	36.1	65.5
1/16/2019 13:52	0	6.833	35.6	65.1
1/16/2019 14:02	0	6.833	34.9	64.7
1/16/2019 14:12	0	6.833	34.2	64.0
1/16/2019 14:22	0	6.825	34.5	63.3
1/16/2019 14:32	0	6.825	34.9	62.6
1/16/2019 14:42	0	6.825	35.1	62.1
1/16/2019 14:52	0	6.825	35.4	61.5
1/16/2019 15:02	0	6.825	34.9	60.7
1/16/2019 15:12	0	6.825	33.8	60.4
1/16/2019 15:22	0	6.825	32.7	60.3
1/16/2019 15:32	0	6.825	32.0	60.5
1/16/2019 15:42	0	6.825	31.5	60.9
1/16/2019 15:52	0	6.825	31.1	61.1
1/16/2019 16:02	0	6.825	30.6	61.1
1/16/2019 16:12	0	6.825	29.7	60.6
1/16/2019 16:22	0	6.816	28.8	60.1
1/16/2019 16:32	0	6.816	28.0	59.6
1/16/2019 16:42	0	6.816	27.3	59.3
1/16/2019 16:52	0	6.816	26.6	59.1
1/16/2019 17:02	0	6.816	26.1	59.1
1/16/2019 17:12	0	6.816	25.3	59.4
1/16/2019 17:22	0	6.807	24.8	59.8
1/16/2019 17:32	0	6.807	24.3	60.1
1/16/2019 17:42	0	6.807	23.9	60.4
1/16/2019 17:52	0	6.807	23.4	60.7
1/16/2019 18:02	0	6.807	23.0	60.9
1/16/2019 18:12	0	6.807	22.6	61.1
1/16/2019 18:22	0	6.798	22.3	61.3
1/16/2019 18:32	0	6.807	21.9	61.5
1/16/2019 18:42	0	6.798	21.7	61.8
1/16/2019 18:52	0	6.798	21.4	62.1
1/16/2019 19:02	0	6.798	21.2	62.3
1/16/2019 19:12	0	6.798	20.8	62.6
1/16/2019 19:22	0	6.798	20.7	62.8
1/16/2019 19:32	0	6.798	20.5	63.1
1/16/2019 19:42	0	6.798	20.3	63.4
1/16/2019 19:52	0	6.798	20.1	63.6
1/16/2019 20:02	0	6.798	19.9	63.8
1/16/2019 20:12	0	6.798	19.8	64.1
1/16/2019 20:22	0	6.798	19.6	64.3
1/16/2019 20:32	0	6.798	19.4	64.5
1/16/2019 20:42	0	6.798	19.4	64.6
1/16/2019 20:52	0	6.798	19.2	64.8

School Monitoring Station

Time Stamp	H ₂ S (PPB)	Battery (Volts)	Temperature (°F)	Humidity (%)
1/16/2019 21:02	0	6.798	18.9	65.0
1/16/2019 21:12	0	6.798	18.7	65.2
1/16/2019 21:22	0	6.798	18.3	65.4
1/16/2019 21:32	0	6.798	18.0	65.6
1/16/2019 21:42	0	6.798	17.6	65.8
1/16/2019 21:52	0	6.798	17.2	66.0
1/16/2019 22:02	0	6.790	17.1	66.2
1/16/2019 22:12	0	6.790	16.9	66.5
1/16/2019 22:22	0	6.790	16.7	66.7
1/16/2019 22:32	0	6.790	16.7	67.0
1/16/2019 22:42	0	6.790	16.5	67.2
1/16/2019 22:52	0	6.790	16.3	67.3
1/16/2019 23:02	0	6.790	16.3	67.5
1/16/2019 23:12	0	6.790	16.3	67.5
1/16/2019 23:22	0	6.790	16.2	67.6
1/16/2019 23:32	0	6.790	16.2	67.6
1/16/2019 23:42	0	6.790	15.8	67.6
1/16/2019 23:52	0	6.790	15.6	67.7
1/17/2019 0:02	0	6.790	15.3	67.8
1/17/2019 0:12	0	6.790	14.9	68.0
1/17/2019 0:22	0	6.790	14.5	68.2
1/17/2019 0:32	0	6.790	14.2	68.5
1/17/2019 0:42	0	6.790	13.8	68.8
1/17/2019 0:52	0	6.790	13.5	69.0
1/17/2019 1:02	0	6.790	12.9	69.3
1/17/2019 1:12	0	6.790	12.6	69.7
1/17/2019 1:22	0	6.790	12.2	70.1
1/17/2019 1:32	0	6.790	12.0	70.6
1/17/2019 1:42	0	6.781	12.0	71.1
1/17/2019 1:52	0	6.781	12.0	71.5
1/17/2019 2:02	0	6.781	11.8	71.8
1/17/2019 2:12	0	6.781	12.0	72.1
1/17/2019 2:22	0	6.790	12.0	72.3
1/17/2019 2:32	0	6.790	11.8	72.5
1/17/2019 2:42	0	6.790	11.7	72.8
1/17/2019 2:52	0	6.790	11.5	73.0
1/17/2019 3:02	0	6.781	11.3	73.2
1/17/2019 3:12	0	6.790	11.3	73.5
1/17/2019 3:22	0	6.781	11.1	73.7
1/17/2019 3:32	0	6.781	10.9	74.0
1/17/2019 3:42	0	6.781	10.6	74.3
1/17/2019 3:52	0	6.781	10.4	74.5
1/17/2019 4:02	0	6.781	9.9	74.6
1/17/2019 4:12	0	6.781	9.5	74.8
1/17/2019 4:22	0	6.781	9.1	75.0
1/17/2019 4:32	0	6.781	8.8	75.3
1/17/2019 4:42	0	6.781	8.6	75.6
1/17/2019 4:52	0	6.781	8.1	75.9
1/17/2019 5:02	0	6.781	7.7	76.0
1/17/2019 5:12	0	6.781	7.3	76.1
1/17/2019 5:22	0	6.781	6.8	76.2
1/17/2019 5:32	0	6.781	6.6	76.4
1/17/2019 5:42	0	6.781	6.4	76.7
1/17/2019 5:52	0	6.781	6.1	76.9
1/17/2019 6:02	0	6.772	5.9	77.0
1/17/2019 6:12	0	6.772	5.7	77.1
1/17/2019 6:22	0	6.772	5.4	77.3
1/17/2019 6:32	0	6.772	5.2	77.5
1/17/2019 6:42	0	6.772	5.0	77.7
1/17/2019 6:52	0	6.772	5.0	77.9
1/17/2019 7:02	0	6.772	4.6	78.0
1/17/2019 7:12	0	6.772	4.6	78.1
1/17/2019 7:22	0	6.772	4.6	78.3

School Monitoring Station

Time Stamp	H ₂ S (PPB)	Battery (Volts)	Temperature (°F)	Humidity (%)
1/17/2019 7:32	0	6.772	4.5	78.3
1/17/2019 7:42	0	6.772	4.3	78.4
1/17/2019 7:52	0	6.772	4.3	78.4
1/17/2019 8:02	0	6.772	4.5	78.6
1/17/2019 8:12	0	6.772	5.0	78.9
1/17/2019 8:22	0	6.772	5.9	79.4
1/17/2019 8:32	0	6.781	7.0	79.9
1/17/2019 8:42	0	6.781	8.1	80.4
1/17/2019 8:52	0	6.781	9.0	80.9
1/17/2019 9:02	0	6.781	10.4	81.3
1/17/2019 9:12	0	6.790	11.7	81.9
1/17/2019 9:22	0	6.790	12.2	82.1
1/17/2019 9:32	0	6.790	12.7	82.0
1/17/2019 9:42	0	6.790	14.0	82.1
1/17/2019 9:52	0	6.790	14.9	82.3
1/17/2019 10:02	0	6.798	15.4	82.2
1/17/2019 10:12	0	6.798	15.8	82.0
1/17/2019 10:22	0	6.798	16.3	81.7
1/17/2019 10:32	0	6.798	17.1	81.2
1/17/2019 10:42	0	6.798	17.6	80.3
1/17/2019 10:52	0	6.798	18.3	79.2
1/17/2019 11:02	0	6.798	19.0	78.2
1/17/2019 11:12	0	6.807	19.8	77.1
1/17/2019 11:22	0	6.807	20.5	76.0
1/17/2019 11:32	0	6.807	21.2	74.9
1/17/2019 11:42	0	6.807	22.1	73.8
1/17/2019 11:52	0	6.807	23.0	72.8
1/17/2019 12:02	0	6.807	23.7	71.7
1/17/2019 12:12	0	6.807	24.4	70.6
1/17/2019 12:22	0	6.807	24.6	69.6
1/17/2019 12:32	0	6.816	24.8	68.7
1/17/2019 12:42	0	6.816	25.0	67.8
1/17/2019 12:52	0	6.816	25.0	67.0
1/17/2019 13:02	0	6.816	25.0	66.3
1/17/2019 13:12	0	6.816	24.6	65.6
1/17/2019 13:22	0	6.816	24.6	65.3
1/17/2019 13:32	0	6.816	24.6	64.9
1/17/2019 13:42	0	6.816	24.6	64.6
1/17/2019 13:52	0	6.816	24.4	64.5
1/17/2019 14:02	0	6.816	24.4	64.6
1/17/2019 14:12	0	6.816	24.4	64.8
1/17/2019 14:22	0	6.816	24.4	65.0
1/17/2019 14:32	0	6.816	24.4	65.1
1/17/2019 14:42	0	6.816	24.4	65.2
1/17/2019 14:52	0	6.816	24.4	65.3
1/17/2019 15:02	0	6.816	24.4	65.4
1/17/2019 15:12	0	6.816	24.4	65.4
1/17/2019 15:22	0	6.816	24.4	65.3
1/17/2019 15:32	0	6.816	24.3	65.3
1/17/2019 15:42	0	6.816	24.3	65.3
1/17/2019 15:52	0	6.807	24.1	65.3
1/17/2019 16:02	0	6.816	23.9	65.3
1/17/2019 16:12	0	6.807	23.7	65.3
1/17/2019 16:22	0	6.816	23.5	65.4
1/17/2019 16:32	0	6.807	23.4	65.5
1/17/2019 16:42	0	6.807	23.2	65.5
1/17/2019 16:52	0	6.807	23.0	65.6
1/17/2019 17:02	0	6.807	22.6	65.7
1/17/2019 17:12	0	6.807	22.3	65.9
1/17/2019 17:22	0	6.807	22.1	66.1
1/17/2019 17:32	0	6.807	21.9	66.2
1/17/2019 17:42	0	6.807	21.7	66.4
1/17/2019 17:52	0	6.807	21.6	66.5

School Monitoring Station

Time Stamp	H ₂ S (PPB)	Battery (Volts)	Temperature (°F)	Humidity (%)
1/17/2019 18:02	0	6.807	21.6	66.7
1/17/2019 18:12	0	6.807	21.6	66.8
1/17/2019 18:22	0	6.807	21.6	66.9
1/17/2019 18:32	0	6.807	21.6	67.0
1/17/2019 18:42	0	6.807	21.6	67.1
1/17/2019 18:52	0	6.807	21.6	67.2
1/17/2019 19:02	0	6.807	21.6	67.3
1/17/2019 19:12	0	6.807	21.7	67.3
1/17/2019 19:22	0	6.807	21.7	67.4
1/17/2019 19:32	0	6.807	21.9	67.4
1/17/2019 19:42	0	6.807	21.9	67.5
1/17/2019 19:52	0	6.807	22.1	67.5
1/17/2019 20:02	0	6.807	22.3	67.5
1/17/2019 20:12	0	6.807	22.5	67.4
1/17/2019 20:22	0	6.807	22.5	67.4
1/17/2019 20:32	0	6.807	22.6	67.4
1/17/2019 20:42	0	6.807	22.8	67.4
1/17/2019 20:52	0	6.807	23.0	67.5
1/17/2019 21:02	0	6.807	23.2	67.5
1/17/2019 21:12	0	6.807	23.2	67.5
1/17/2019 21:22	0	6.807	23.4	67.5
1/17/2019 21:32	0	6.807	23.5	67.6
1/17/2019 21:42	0	6.807	23.7	67.5
1/17/2019 21:52	0	6.807	23.7	67.5
1/17/2019 22:02	0	6.807	23.9	67.6
1/17/2019 22:12	0	6.807	24.1	67.6
1/17/2019 22:22	0	6.807	24.1	67.6
1/17/2019 22:32	0	6.807	24.3	67.7
1/17/2019 22:42	0	6.807	24.3	67.8
1/17/2019 22:52	0	6.807	24.3	67.8
1/17/2019 23:02	0	6.816	24.4	67.9
1/17/2019 23:12	0	6.807	24.6	68.1
1/17/2019 23:22	0	6.816	24.6	68.2
1/17/2019 23:32	0	6.816	24.8	68.5
1/17/2019 23:42	0	6.816	25.0	68.7
1/17/2019 23:52	0	6.816	25.2	68.9
1/18/2019 0:02	0	6.816	25.3	69.1
1/18/2019 0:12	0	6.816	25.3	69.3
1/18/2019 0:22	0	6.816	25.7	69.6
1/18/2019 0:32	0	6.816	25.9	69.9
1/18/2019 0:42	0	6.816	26.2	70.1
1/18/2019 0:52	0	6.816	26.6	70.4
1/18/2019 1:02	0	6.816	27.0	70.6
1/18/2019 1:12	0	6.816	27.3	70.9
1/18/2019 1:22	0	6.816	27.7	71.0
1/18/2019 1:32	0	6.816	28.0	71.1
1/18/2019 1:42	0	6.816	28.4	71.3
1/18/2019 1:52	0	6.816	28.6	71.4
1/18/2019 2:02	0	6.816	28.8	71.6
1/18/2019 2:12	0	6.816	28.9	71.8
1/18/2019 2:22	0	6.816	29.1	72.0
1/18/2019 2:32	0	6.825	29.1	72.3
1/18/2019 2:42	0	6.825	29.1	72.6
1/18/2019 2:52	0	6.825	29.3	73.1
1/18/2019 3:02	0	6.825	29.1	73.7
1/18/2019 3:12	0	6.825	29.1	74.4
1/18/2019 3:22	0	6.825	29.1	75.0
1/18/2019 3:32	0	6.825	29.1	75.6
1/18/2019 3:42	0	6.825	29.1	76.2
1/18/2019 3:52	0	6.825	29.1	76.8
1/18/2019 4:02	0	6.816	29.1	77.3
1/18/2019 4:12	0	6.825	29.1	77.8
1/18/2019 4:22	0	6.825	28.9	78.4

School Monitoring Station

Time Stamp	H ₂ S (PPB)	Battery (Volts)	Temperature (°F)	Humidity (%)
1/18/2019 4:32	0	6.816	28.9	78.9
1/18/2019 4:42	0	6.816	28.8	79.4
1/18/2019 4:52	0	6.816	28.8	79.9
1/18/2019 5:02	0	6.816	28.6	80.5
1/18/2019 5:12	0	6.816	28.6	81.0
1/18/2019 5:22	0	6.816	28.4	81.5
1/18/2019 5:32	0	6.816	28.4	81.9
1/18/2019 5:42	0	6.816	28.4	82.3
1/18/2019 5:52	0	6.816	28.4	82.7
1/18/2019 6:02	0	6.816	28.4	83.1
1/18/2019 6:12	0	6.816	28.4	83.5
1/18/2019 6:22	0	6.816	28.4	83.8
1/18/2019 6:32	0	6.816	28.4	84.1
1/18/2019 6:42	0	6.816	28.4	84.5
1/18/2019 6:52	0	6.816	28.6	84.7
1/18/2019 7:02	0	6.816	28.6	85.0
1/18/2019 7:12	0	6.816	28.6	85.3
1/18/2019 7:22	0	6.816	28.8	85.6
1/18/2019 7:32	0	6.816	28.8	85.8
1/18/2019 7:42	0	6.816	28.9	86.1
1/18/2019 7:52	0	6.816	28.9	86.3
1/18/2019 8:02	0	6.816	29.1	86.6
1/18/2019 8:12	0	6.816	29.1	86.8
1/18/2019 8:22	0	6.816	29.5	87.0
1/18/2019 8:32	0	6.816	29.7	87.2
1/18/2019 8:42	0	6.816	30.0	87.5
1/18/2019 8:52	0	6.816	30.6	87.9
1/18/2019 9:02	0	6.825	31.3	88.1
1/18/2019 9:12	0	6.825	31.8	88.1
1/18/2019 9:22	0	6.825	32.0	88.0
1/18/2019 9:32	0	6.825	32.5	87.8
1/18/2019 9:42	0	6.825	33.3	87.6
1/18/2019 9:52	0	6.825	34.0	87.3
1/18/2019 10:02	0	6.825	34.3	86.8
1/18/2019 10:12	0	6.825	34.5	86.3
1/18/2019 10:22	0	6.825	34.7	85.8
1/18/2019 10:32	0	6.825	34.7	85.4
1/18/2019 10:42	0	6.825	34.5	85.1
1/18/2019 10:52	0	6.825	34.5	84.7
1/18/2019 11:02	0	6.825	34.5	84.3
1/18/2019 11:12	0	6.825	34.5	83.9
1/18/2019 11:22	0	6.825	35.1	83.5
1/18/2019 11:32	0	6.825	35.1	83.0
1/18/2019 11:42	0	6.825	34.9	82.7
1/18/2019 11:52	0	6.825	34.9	82.3
1/18/2019 12:02	0	6.825	35.4	82.0
1/18/2019 12:12	0	6.825	35.2	81.5
1/18/2019 12:22	0	6.825	35.1	81.1
1/18/2019 12:32	0	6.825	34.9	80.8
1/18/2019 12:42	0	6.825	34.7	80.6
1/18/2019 12:52	0	6.825	35.4	80.4
1/18/2019 13:02	0	6.825	35.6	79.9
1/18/2019 13:12	0	6.825	35.2	79.5
1/18/2019 13:22	0	6.825	35.2	79.2
1/18/2019 13:32	0	6.825	36.0	78.8
1/18/2019 13:42	0	6.825	36.5	77.7
1/18/2019 13:52	0	6.825	36.5	76.3
1/18/2019 14:02	0	6.825	36.1	75.0
1/18/2019 14:12	0	6.825	36.1	73.9
1/18/2019 14:22	0	6.825	36.1	72.9
1/18/2019 14:32	0	6.825	36.1	72.1
1/18/2019 14:42	0	6.825	36.3	71.4
1/18/2019 14:52	0	6.825	36.1	71.0

School Monitoring Station

Time Stamp	H ₂ S (PPB)	Battery (Volts)	Temperature (°F)	Humidity (%)
1/18/2019 15:02	0	6.825	36.0	70.5
1/18/2019 15:12	0	6.825	36.0	70.1
1/18/2019 15:22	0	6.825	35.8	69.9
1/18/2019 15:32	0	6.825	35.6	69.7
1/18/2019 15:42	0	6.825	35.2	69.5
1/18/2019 15:52	0	6.825	35.1	69.4
1/18/2019 16:02	0	6.825	34.9	69.4
1/18/2019 16:12	0	6.825	34.5	69.4
1/18/2019 16:22	0	6.825	34.2	69.4
1/18/2019 16:32	0	6.825	33.8	69.5
1/18/2019 16:42	0	6.825	33.4	69.7
1/18/2019 16:52	0	6.825	33.1	69.8
1/18/2019 17:02	0	6.825	32.9	69.8
1/18/2019 17:12	0	6.825	32.7	70.0
1/18/2019 17:22	0	6.825	32.5	70.1
1/18/2019 17:32	0	6.825	32.4	70.3
1/18/2019 17:42	0	6.825	32.4	70.5
1/18/2019 17:52	0	6.825	32.2	70.9
1/18/2019 18:02	0	6.825	32.0	71.4
1/18/2019 18:12	0	6.825	32.0	72.1
1/18/2019 18:22	0	6.825	31.8	72.7
1/18/2019 18:32	0	6.825	31.6	73.3
1/18/2019 18:42	0	6.825	31.5	73.8
1/18/2019 18:52	0	6.825	31.5	74.1
1/18/2019 19:02	0	6.825	31.3	74.3
1/18/2019 19:12	0	6.825	31.3	74.4
1/18/2019 19:22	0	6.825	31.3	74.4
1/18/2019 19:32	0	6.825	31.1	74.4
1/18/2019 19:42	0	6.816	31.1	74.3
1/18/2019 19:52	0	6.816	31.1	74.1
1/18/2019 20:02	0	6.816	31.1	73.8
1/18/2019 20:12	0	6.816	30.9	73.4
1/18/2019 20:22	0	6.816	30.9	73.0
1/18/2019 20:32	0	6.816	30.7	72.5
1/18/2019 20:42	0	6.816	30.7	72.0
1/18/2019 20:52	0	6.816	30.6	71.5
1/18/2019 21:02	0	6.816	30.6	71.1
1/18/2019 21:12	0	6.816	30.4	70.8
1/18/2019 21:22	0	6.816	30.2	70.6
1/18/2019 21:32	0	6.816	29.8	70.3
1/18/2019 21:42	0	6.816	29.7	70.5
1/18/2019 21:52	0	6.816	29.3	71.1
1/18/2019 22:02	0	6.816	29.3	71.8
1/18/2019 22:12	0	6.816	29.3	72.4
1/18/2019 22:22	0	6.816	29.3	72.9
1/18/2019 22:32	0	6.816	29.1	73.3
1/18/2019 22:42	0	6.816	29.1	73.5
1/18/2019 22:52	0	6.816	28.9	73.8
1/18/2019 23:02	0	6.816	28.8	74.0
1/18/2019 23:12	0	6.816	28.6	74.3
1/18/2019 23:22	0	6.816	28.6	74.4
1/18/2019 23:32	0	6.816	28.6	74.3
1/18/2019 23:42	0	6.816	28.6	74.2
1/18/2019 23:52	0	6.816	28.6	74.2
1/19/2019 0:02	0	6.816	28.4	74.2
1/19/2019 0:12	0	6.816	28.4	74.1
1/19/2019 0:22	0	6.816	28.4	73.9
1/19/2019 0:32	0	6.816	28.2	73.6
1/19/2019 0:42	0	6.816	28.0	73.3
1/19/2019 0:52	0	6.816	28.0	73.0
1/19/2019 1:02	0	6.816	27.9	72.8
1/19/2019 1:12	0	6.807	27.7	72.7
1/19/2019 1:22	0	6.807	27.5	72.6

School Monitoring Station

Time Stamp	H ₂ S (PPB)	Battery (Volts)	Temperature (°F)	Humidity (%)
1/19/2019 1:32	0	6.807	27.1	72.6
1/19/2019 1:42	0	6.807	26.8	72.6
1/19/2019 1:52	0	6.807	26.6	72.7
1/19/2019 2:02	0	6.807	26.4	73.0
1/19/2019 2:12	0	6.807	26.4	73.2
1/19/2019 2:22	0	6.807	26.4	73.6
1/19/2019 2:32	0	6.807	25.7	74.0
1/19/2019 2:42	0	6.807	25.0	74.3
1/19/2019 2:52	0	6.807	24.1	74.5
1/19/2019 3:02	0	6.807	23.4	74.7
1/19/2019 3:12	0	6.798	22.6	74.9
1/19/2019 3:22	0	6.798	21.9	75.0
1/19/2019 3:32	0	6.798	21.4	75.2
1/19/2019 3:42	0	6.798	20.8	75.3
1/19/2019 3:52	0	6.798	20.3	75.4
1/19/2019 4:02	0	6.790	19.8	75.6
1/19/2019 4:12	0	6.790	19.4	75.7
1/19/2019 4:22	0	6.790	19.2	75.9
1/19/2019 4:32	0	6.790	19.0	76.1
1/19/2019 4:42	0	6.790	18.9	76.3
1/19/2019 4:52	0	6.790	18.7	76.4
1/19/2019 5:02	0	6.790	18.3	76.5
1/19/2019 5:12	0	6.790	18.3	76.6
1/19/2019 5:22	0	6.790	18.1	76.7
1/19/2019 5:32	0	6.790	17.8	76.8
1/19/2019 5:42	0	6.790	17.8	76.9
1/19/2019 5:52	0	6.790	17.6	77.1
1/19/2019 6:02	0	6.790	17.6	77.3
1/19/2019 6:12	0	6.790	17.4	77.5
1/19/2019 6:22	0	6.790	17.4	77.7
1/19/2019 6:32	0	6.790	17.4	78.0
1/19/2019 6:42	0	6.790	17.2	78.2
1/19/2019 6:52	0	6.790	17.2	78.4
1/19/2019 7:02	0	6.790	17.1	78.6
1/19/2019 7:12	0	6.790	17.1	78.8
1/19/2019 7:22	0	6.790	16.9	79.0
1/19/2019 7:32	0	6.790	16.9	79.2
1/19/2019 7:42	0	6.790	16.7	79.4
1/19/2019 7:52	0	6.790	16.7	79.6
1/19/2019 8:02	0	6.790	16.5	79.8
1/19/2019 8:12	0	6.790	16.5	80.0
1/19/2019 8:22	0	6.790	16.5	80.2
1/19/2019 8:32	0	6.790	16.5	80.3
1/19/2019 8:42	0	6.790	16.5	80.5
1/19/2019 8:52	0	6.790	16.3	80.6
1/19/2019 9:02	0	6.790	16.3	80.7
1/19/2019 9:12	0	6.790	16.5	80.8
1/19/2019 9:22	0	6.790	16.7	80.8
1/19/2019 9:32	0	6.790	16.7	80.9
1/19/2019 9:42	0	6.790	16.7	80.8
1/19/2019 9:52	0	6.790	16.9	80.7
1/19/2019 10:02	0	6.790	16.9	80.5
1/19/2019 10:12	0	6.790	17.1	80.3
1/19/2019 10:22	0	6.790	17.1	80.1
1/19/2019 10:32	0	6.790	17.2	79.9
1/19/2019 10:42	0	6.790	17.2	79.6
1/19/2019 10:52	0	6.790	17.4	79.3
1/19/2019 11:02	0	6.790	17.8	79.1
1/19/2019 11:12	0	6.790	18.0	78.9
1/19/2019 11:22	0	6.790	18.3	78.7
1/19/2019 11:32	0	6.790	18.5	78.4
1/19/2019 11:42	0	6.790	18.7	78.1
1/19/2019 11:52	0	6.790	18.7	77.9

School Monitoring Station

Time Stamp	H ₂ S (PPB)	Battery (Volts)	Temperature (°F)	Humidity (%)
1/19/2019 12:02	0	6.790	18.9	77.7
1/19/2019 12:12	0	6.790	18.9	77.4
1/19/2019 12:22	0	6.790	18.9	77.3
1/19/2019 12:32	0	6.790	18.9	77.3
1/19/2019 12:42	0	6.790	18.7	77.3
1/19/2019 12:52	0	6.790	18.7	77.2
1/19/2019 13:02	0	6.790	18.7	77.3
1/19/2019 13:12	0	6.790	18.7	77.4
1/19/2019 13:22	0	6.790	18.9	77.5
1/19/2019 13:32	0	6.790	19.0	77.5
1/19/2019 13:42	0	6.790	19.0	77.5
1/19/2019 13:52	0	6.790	18.9	77.5
1/19/2019 14:02	0	6.790	18.9	77.4
1/19/2019 14:12	0	6.790	18.7	77.4
1/19/2019 14:22	0	6.790	18.7	77.5
1/19/2019 14:32	0	6.790	18.7	77.6
1/19/2019 14:42	0	6.790	18.7	77.6
1/19/2019 14:52	0	6.790	18.5	77.8
1/19/2019 15:02	0	6.790	18.5	77.9
1/19/2019 15:12	0	6.790	18.3	78.0
1/19/2019 15:22	0	6.790	18.1	78.1
1/19/2019 15:32	0	6.790	18.1	78.3
1/19/2019 15:42	0	6.790	18.0	78.6
1/19/2019 15:52	0	6.790	18.0	78.8
1/19/2019 16:02	0	6.790	18.0	79.1
1/19/2019 16:12	0	6.790	18.0	79.4
1/19/2019 16:22	0	6.790	17.8	79.7
1/19/2019 16:32	0	6.790	17.8	79.9
1/19/2019 16:42	0	6.790	17.6	80.1
1/19/2019 16:52	0	6.790	17.4	80.3
1/19/2019 17:02	0	6.790	17.2	80.4
1/19/2019 17:12	0	6.790	17.2	80.6
1/19/2019 17:22	0	6.790	17.1	80.8
1/19/2019 17:32	0	6.790	17.1	81.0
1/19/2019 17:42	0	6.790	17.1	81.2
1/19/2019 17:52	0	6.790	17.1	81.4
1/19/2019 18:02	0	6.790	17.1	81.7
1/19/2019 18:12	0	6.790	17.1	81.9
1/19/2019 18:22	0	6.790	17.1	82.1
1/19/2019 18:32	0	6.790	17.2	82.4
1/19/2019 18:42	0	6.790	17.2	82.6
1/19/2019 18:52	0	6.790	17.4	82.8
1/19/2019 19:02	0	6.790	17.6	83.0
1/19/2019 19:12	0	6.790	17.6	83.1
1/19/2019 19:22	0	6.790	17.8	83.2
1/19/2019 19:32	0	6.790	17.8	83.4
1/19/2019 19:42	0	6.790	18.0	83.5
1/19/2019 19:52	0	6.790	18.0	83.6
1/19/2019 20:02	0	6.790	18.0	83.8
1/19/2019 20:12	0	6.790	18.1	83.9
1/19/2019 20:22	0	6.790	18.1	84.0
1/19/2019 20:32	0	6.790	18.3	84.2
1/19/2019 20:42	0	6.790	18.3	84.3
1/19/2019 20:52	0	6.798	18.3	84.4
1/19/2019 21:02	0	6.790	18.5	84.5
1/19/2019 21:12	0	6.790	18.5	84.6
1/19/2019 21:22	0	6.798	18.7	84.8
1/19/2019 21:32	0	6.798	18.7	84.9
1/19/2019 21:42	0	6.798	18.7	85.0
1/19/2019 21:52	0	6.798	18.9	85.0
1/19/2019 22:02	0	6.798	18.9	85.1
1/19/2019 22:12	0	6.798	18.9	85.2
1/19/2019 22:22	0	6.798	19.0	85.3

School Monitoring Station

Time Stamp	H ₂ S (PPB)	Battery (Volts)	Temperature (°F)	Humidity (%)
1/19/2019 22:32	0	6.798	19.2	85.5
1/19/2019 22:42	0	6.798	19.2	85.6
1/19/2019 22:52	0	6.798	19.4	85.8
1/19/2019 23:02	0	6.798	19.6	85.9
1/19/2019 23:12	0	6.798	19.8	86.1
1/19/2019 23:22	0	6.798	19.8	86.2
1/19/2019 23:32	0	6.798	19.9	86.3
1/19/2019 23:42	0	6.798	20.1	86.4
1/19/2019 23:52	0	6.798	20.3	86.5
1/20/2019 0:02	0	6.798	20.3	86.6
1/20/2019 0:12	0	6.798	20.5	86.7
1/20/2019 0:22	0	6.798	20.5	86.7
1/20/2019 0:32	0	6.798	20.5	86.8
1/20/2019 0:42	0	6.798	20.7	86.8
1/20/2019 0:52	0	6.798	20.7	86.9
1/20/2019 1:02	0	6.798	20.7	86.9
1/20/2019 1:12	0	6.798	20.8	87.0
1/20/2019 1:22	0	6.798	20.7	86.9
1/20/2019 1:32	0	6.798	20.5	86.7
1/20/2019 1:42	0	6.798	20.1	86.4
1/20/2019 1:52	0	6.798	19.8	86.3
1/20/2019 2:02	0	6.798	19.6	86.2
1/20/2019 2:12	0	6.798	19.4	86.1
1/20/2019 2:22	0	6.798	19.2	86.1
1/20/2019 2:32	0	6.798	19.0	86.1
1/20/2019 2:42	0	6.798	19.0	86.1
1/20/2019 2:52	0	6.798	18.9	86.2
1/20/2019 3:02	0	6.790	18.9	86.2
1/20/2019 3:12	0	6.790	18.9	86.3
1/20/2019 3:22	0	6.790	18.7	86.3
1/20/2019 3:32	0	6.790	18.7	86.4
1/20/2019 3:42	0	6.790	18.5	86.4
1/20/2019 3:52	0	6.790	18.5	86.4
1/20/2019 4:02	0	6.790	18.5	86.5
1/20/2019 4:12	0	6.790	18.3	86.4
1/20/2019 4:22	0	6.790	18.3	86.5
1/20/2019 4:32	0	6.790	18.3	86.5
1/20/2019 4:42	0	6.790	18.3	86.5
1/20/2019 4:52	0	6.790	18.3	86.5
1/20/2019 5:02	0	6.790	18.3	86.4
1/20/2019 5:12	0	6.790	18.1	86.4
1/20/2019 5:22	0	6.790	18.1	86.3
1/20/2019 5:32	0	6.790	17.8	86.2
1/20/2019 5:42	0	6.790	17.4	86.0
1/20/2019 5:52	0	6.790	16.9	85.9
1/20/2019 6:02	0	6.790	16.5	85.8
1/20/2019 6:12	0	6.790	16.0	85.7
1/20/2019 6:22	0	6.790	15.6	85.6
1/20/2019 6:32	0	6.781	15.3	85.5
1/20/2019 6:42	0	6.781	14.5	85.4
1/20/2019 6:52	0	6.781	13.8	85.2
1/20/2019 7:02	0	6.781	12.9	84.9
1/20/2019 7:12	0	6.781	12.0	84.6
1/20/2019 7:22	0	6.772	11.1	84.4
1/20/2019 7:32	0	6.772	10.4	84.3
1/20/2019 7:42	0	6.772	10.0	84.2
1/20/2019 7:52	0	6.772	9.5	84.2
1/20/2019 8:02	0	6.772	9.1	84.2
1/20/2019 8:12	0	6.763	9.0	84.2
1/20/2019 8:22	0	6.763	9.0	84.3
1/20/2019 8:32	0	6.763	9.0	84.4
1/20/2019 8:42	0	6.763	8.8	84.4
1/20/2019 8:52	0	6.763	8.8	84.3

School Monitoring Station

Time Stamp	H ₂ S (PPB)	Battery (Volts)	Temperature (°F)	Humidity (%)
1/20/2019 9:02	0	6.763	8.8	84.2
1/20/2019 9:12	0	6.763	9.1	84.1
1/20/2019 9:22	0	6.763	9.3	83.9
1/20/2019 9:32	0	6.763	9.7	83.8
1/20/2019 9:42	0	6.763	10.0	83.6
1/20/2019 9:52	0	6.772	10.4	83.4
1/20/2019 10:02	0	6.772	10.9	83.0
1/20/2019 10:12	0	6.772	11.3	82.8
1/20/2019 10:22	0	6.772	11.5	82.5
1/20/2019 10:32	0	6.772	12.0	82.1
1/20/2019 10:42	0	6.772	12.6	81.8
1/20/2019 10:52	0	6.772	13.3	81.3
1/20/2019 11:02	0	6.772	13.5	80.7
1/20/2019 11:12	0	6.781	13.5	80.1
1/20/2019 11:22	0	6.781	13.3	79.6
1/20/2019 11:32	0	6.781	12.7	79.2
1/20/2019 11:42	0	6.781	12.7	79.1
1/20/2019 11:52	0	6.781	12.9	78.9
1/20/2019 12:02	0	6.781	13.6	78.7
1/20/2019 12:12	0	6.781	13.5	78.5
1/20/2019 12:22	0	6.781	13.8	78.2
1/20/2019 12:32	0	6.781	14.2	78.0
1/20/2019 12:42	0	6.781	14.7	77.6
1/20/2019 12:52	0	6.781	15.3	77.0
1/20/2019 13:02	0	6.781	15.4	76.5
1/20/2019 13:12	0	6.781	15.3	76.2
1/20/2019 13:22	0	6.781	15.1	76.0
1/20/2019 13:32	0	6.781	15.1	75.7
1/20/2019 13:42	0	6.781	15.1	75.6
1/20/2019 13:52	0	6.781	15.1	75.4
1/20/2019 14:02	0	6.781	15.3	75.3
1/20/2019 14:12	0	6.781	15.3	75.3
1/20/2019 14:22	0	6.781	15.1	75.3
1/20/2019 14:32	0	6.781	14.9	75.3
1/20/2019 14:42	0	6.781	15.1	75.3
1/20/2019 14:52	0	6.781	15.3	75.4
1/20/2019 15:02	0	6.781	15.3	75.5
1/20/2019 15:12	0	6.781	15.1	75.6
1/20/2019 15:22	0	6.790	14.7	75.5
1/20/2019 15:32	0	6.781	14.2	75.3
1/20/2019 15:42	0	6.781	13.6	75.1
1/20/2019 15:52	0	6.781	13.3	75.0
1/20/2019 16:02	0	6.781	12.7	75.1
1/20/2019 16:12	0	6.781	12.2	75.3
1/20/2019 16:22	0	6.781	11.8	75.4
1/20/2019 16:32	0	6.781	11.3	75.6
1/20/2019 16:42	0	6.781	10.9	75.8
1/20/2019 16:52	0	6.781	10.8	76.1
1/20/2019 17:02	0	6.781	10.4	76.4
1/20/2019 17:12	0	6.781	10.2	76.7
1/20/2019 17:22	0	6.781	9.9	77.1
1/20/2019 17:32	0	6.781	9.7	77.5
1/20/2019 17:42	0	6.772	9.7	77.9
1/20/2019 17:52	0	6.772	9.5	78.2
1/20/2019 18:02	0	6.772	9.3	78.6
1/20/2019 18:12	0	6.772	9.1	78.9
1/20/2019 18:22	0	6.772	9.1	79.2
1/20/2019 18:32	0	6.772	9.1	79.5
1/20/2019 18:42	0	6.772	9.0	79.8
1/20/2019 18:52	0	6.772	8.8	80.0
1/20/2019 19:02	0	6.772	8.6	80.2
1/20/2019 19:12	0	6.772	8.6	80.3
1/20/2019 19:22	0	6.772	8.4	80.5

School Monitoring Station

Time Stamp	H ₂ S (PPB)	Battery (Volts)	Temperature (°F)	Humidity (%)
1/20/2019 19:32	0	6.772	8.2	80.7
1/20/2019 19:42	0	6.772	8.2	80.8
1/20/2019 19:52	0	6.772	8.1	81.0
1/20/2019 20:02	0	6.772	8.1	81.1
1/20/2019 20:12	0	6.772	7.9	81.2
1/20/2019 20:22	0	6.772	7.7	81.3
1/20/2019 20:32	0	6.772	7.5	81.3
1/20/2019 20:42	0	6.772	7.3	81.4
1/20/2019 20:52	0	6.772	7.0	81.4
1/20/2019 21:02	0	6.772	6.8	81.4
1/20/2019 21:12	0	6.772	6.4	81.5
1/20/2019 21:22	0	6.772	6.3	81.5
1/20/2019 21:32	0	6.772	5.9	81.4
1/20/2019 21:42	0	6.763	5.5	81.4
1/20/2019 21:52	0	6.763	5.2	81.4
1/20/2019 22:02	0	6.763	4.8	81.4
1/20/2019 22:12	0	6.763	4.6	81.4
1/20/2019 22:22	0	6.763	4.3	81.4
1/20/2019 22:32	0	6.763	4.1	81.5
1/20/2019 22:42	0	6.763	3.9	81.5
1/20/2019 22:52	0	6.763	3.7	81.5
1/20/2019 23:02	0	6.763	3.6	81.5
1/20/2019 23:12	0	6.763	3.2	81.5
1/20/2019 23:22	0	6.763	2.8	81.5
1/20/2019 23:32	0	6.763	2.7	81.5
1/20/2019 23:42	0	6.754	2.3	81.4
1/20/2019 23:52	0	6.754	1.9	81.4
1/21/2019 0:02	0	6.754	1.6	81.3
1/21/2019 0:12	0	6.754	1.4	81.3
1/21/2019 0:22	0	6.754	1.0	81.2
1/21/2019 0:32	0	6.754	0.9	81.1
1/21/2019 0:42	0	6.754	0.5	81.0
1/21/2019 0:52	0	6.754	0.1	80.9
1/21/2019 1:02	0	6.754	0.0	80.8
1/21/2019 1:12	0	6.746	-0.4	80.7
1/21/2019 1:22	0	6.746	-0.6	80.6
1/21/2019 1:32	0	6.746	-0.8	80.6
1/21/2019 1:42	0	6.746	-0.9	80.6
1/21/2019 1:52	0	6.746	-1.1	80.6
1/21/2019 2:02	0	6.746	-1.3	80.6
1/21/2019 2:12	0	6.746	-1.3	80.7
1/21/2019 2:22	0	6.746	-1.3	80.7
1/21/2019 2:32	0	6.746	-1.3	80.7
1/21/2019 2:42	0	6.746	-1.3	80.8
1/21/2019 2:52	0	6.746	-1.3	80.8
1/21/2019 3:02	0	6.746	-1.5	80.8
1/21/2019 3:12	0	6.746	-1.5	80.8
1/21/2019 3:22	0	6.746	-1.5	80.8
1/21/2019 3:32	0	6.746	-1.5	80.8
1/21/2019 3:42	0	6.746	-1.3	80.8
1/21/2019 3:52	0	6.746	-1.3	80.9
1/21/2019 4:02	0	6.746	-1.3	81.0
1/21/2019 4:12	0	6.746	-1.1	81.0
1/21/2019 4:22	0	6.746	-1.1	81.1
1/21/2019 4:32	0	6.746	-1.1	81.1
1/21/2019 4:42	0	6.746	-1.1	81.1
1/21/2019 4:52	0	6.754	-0.9	81.2
1/21/2019 5:02	0	6.754	-0.9	81.2
1/21/2019 5:12	0	6.754	-0.9	81.3
1/21/2019 5:22	0	6.754	-0.8	81.3
1/21/2019 5:32	0	6.754	-0.8	81.4
1/21/2019 5:42	0	6.754	-0.6	81.5
1/21/2019 5:52	0	6.754	-0.6	81.5

School Monitoring Station

Time Stamp	H ₂ S (PPB)	Battery (Volts)	Temperature (°F)	Humidity (%)
1/21/2019 6:02	0	6.754	-0.4	81.6
1/21/2019 6:12	0	6.754	-0.2	81.7
1/21/2019 6:22	0	6.754	-0.2	81.7
1/21/2019 6:32	0	6.754	0.0	81.8
1/21/2019 6:42	0	6.754	0.0	81.9
1/21/2019 6:52	0	6.754	0.1	81.9
1/21/2019 7:02	0	6.754	0.1	81.9
1/21/2019 7:12	0	6.754	0.3	82.0
1/21/2019 7:22	0	6.763	0.3	82.1
1/21/2019 7:32	0	6.754	0.5	82.1
1/21/2019 7:42	0	6.763	0.7	82.2
1/21/2019 7:52	0	6.763	0.9	82.2
1/21/2019 8:02	0	6.763	1.0	82.3
1/21/2019 8:12	0	6.763	1.2	82.3
1/21/2019 8:22	0	6.763	1.4	82.3
1/21/2019 8:32	0	6.763	1.8	82.3
1/21/2019 8:42	0	6.763	1.9	82.2
1/21/2019 8:52	0	6.763	2.3	82.1
1/21/2019 9:02	0	6.763	2.7	82.1
1/21/2019 9:12	0	6.763	3.0	81.9
1/21/2019 9:22	0	6.763	3.4	81.8
1/21/2019 9:32	0	6.763	3.7	81.6
1/21/2019 9:42	0	6.772	4.3	81.3
1/21/2019 9:52	0	6.772	4.8	81.0
1/21/2019 10:02	0	6.772	5.4	80.5
1/21/2019 10:12	0	6.772	6.1	80.1
1/21/2019 10:22	0	6.772	6.8	79.7
1/21/2019 10:32	0	6.772	7.2	79.2
1/21/2019 10:42	0	6.772	7.5	78.7
1/21/2019 10:52	0	6.772	7.9	78.3
1/21/2019 11:02	0	6.772	8.2	78.0
1/21/2019 11:12	0	6.772	8.6	77.7
1/21/2019 11:22	0	6.772	9.3	77.4
1/21/2019 11:32	0	6.781	9.9	77.0
1/21/2019 11:42	0	6.781	10.4	76.6
1/21/2019 11:52	0	6.781	11.1	76.1
1/21/2019 12:02	0	6.781	12.0	75.5
1/21/2019 12:12	0	6.781	12.4	75.0
1/21/2019 12:22	0	6.781	12.7	74.4
1/21/2019 12:32	0	6.781	12.7	73.8
1/21/2019 12:42	0	6.781	12.7	73.3
1/21/2019 12:52	0	6.781	12.4	72.7
1/21/2019 13:02	0	6.781	12.9	72.2
1/21/2019 13:12	0	6.781	13.1	71.7
1/21/2019 13:22	0	6.781	12.7	71.3
1/21/2019 13:32	0	6.781	13.1	70.8
1/21/2019 13:42	0	6.781	13.8	70.4
1/21/2019 13:52	0	6.790	14.2	70.0
1/21/2019 14:02	0	6.790	14.4	69.8
1/21/2019 14:12	0	6.790	15.1	69.5
1/21/2019 14:22	0	6.790	14.4	69.1
1/21/2019 14:32	0	6.790	14.0	68.9
1/21/2019 14:42	0	6.790	14.2	68.8
1/21/2019 14:52	0	6.790	13.8	68.7
1/21/2019 15:02	0	6.790	13.5	68.8
1/21/2019 15:12	0	6.790	12.9	68.9
1/21/2019 15:22	0	6.790	13.3	69.0
1/21/2019 15:32	0	6.790	13.1	69.0
1/21/2019 15:42	0	6.790	12.7	69.0
1/21/2019 15:52	0	6.790	12.0	69.2
1/21/2019 16:02	0	6.790	11.7	69.6
1/21/2019 16:12	0	6.790	11.3	70.0
1/21/2019 16:22	0	6.790	10.9	70.7

School Monitoring Station

Time Stamp	H ₂ S (PPB)	Battery (Volts)	Temperature (°F)	Humidity (%)
1/21/2019 16:32	0	6.790	10.8	71.2
1/21/2019 16:42	0	6.790	10.6	71.8
1/21/2019 16:52	0	6.790	10.6	72.3
1/21/2019 17:02	0	6.790	10.4	72.6
1/21/2019 17:12	0	6.790	10.4	72.9
1/21/2019 17:22	0	6.790	10.2	73.3
1/21/2019 17:32	0	6.781	10.2	73.6
1/21/2019 17:42	0	6.790	10.2	74.0
1/21/2019 17:52	0	6.781	10.2	74.3
1/21/2019 18:02	0	6.781	10.2	74.5
1/21/2019 18:12	0	6.781	10.0	74.6
1/21/2019 18:22	0	6.781	9.7	74.8
1/21/2019 18:32	0	6.781	9.5	75.0
1/21/2019 18:42	0	6.781	9.3	75.3
1/21/2019 18:52	0	6.781	9.1	75.4
1/21/2019 19:02	0	6.781	9.0	75.5
1/21/2019 19:12	0	6.781	8.8	75.6
1/21/2019 19:22	0	6.781	8.6	75.6
1/21/2019 19:32	0	6.781	8.6	75.4
1/21/2019 19:42	0	6.781	8.4	75.3
1/21/2019 19:52	0	6.781	8.4	75.2
1/21/2019 20:02	0	6.781	8.2	75.2
1/21/2019 20:12	0	6.781	8.2	75.1
1/21/2019 20:22	0	6.781	8.1	75.1
1/21/2019 20:32	0	6.781	8.1	75.1
1/21/2019 20:42	0	6.781	8.1	75.2
1/21/2019 20:52	0	6.781	8.1	75.3
1/21/2019 21:02	0	6.781	7.9	75.5
1/21/2019 21:12	0	6.772	7.9	75.9
1/21/2019 21:22	0	6.772	8.1	76.2
1/21/2019 21:32	0	6.772	8.1	76.5
1/21/2019 21:42	0	6.781	8.1	76.7
1/21/2019 21:52	0	6.772	8.1	76.9
1/21/2019 22:02	0	6.772	8.1	77.2
1/21/2019 22:12	0	6.772	8.1	77.4
1/21/2019 22:22	0	6.772	8.1	77.8
1/21/2019 22:32	0	6.772	8.2	78.2
1/21/2019 22:42	0	6.772	8.4	78.5
1/21/2019 22:52	0	6.781	8.6	78.9
1/21/2019 23:02	0	6.781	8.8	79.2
1/21/2019 23:12	0	6.781	9.1	79.5
1/21/2019 23:22	0	6.781	9.1	79.7
1/21/2019 23:32	0	6.781	9.3	80.0
1/21/2019 23:42	0	6.781	9.5	80.1
1/21/2019 23:52	0	6.781	9.7	80.3
1/22/2019 0:02	0	6.781	9.7	80.4
1/22/2019 0:12	0	6.781	9.7	80.5
1/22/2019 0:22	0	6.781	9.7	80.6
1/22/2019 0:32	0	6.781	9.7	80.7
1/22/2019 0:42	0	6.781	9.7	80.8
1/22/2019 0:52	0	6.781	9.7	80.9
1/22/2019 1:02	0	6.781	9.7	81.0
1/22/2019 1:12	0	6.781	9.9	81.1
1/22/2019 1:22	0	6.781	9.9	81.2
1/22/2019 1:32	0	6.781	10.0	81.3
1/22/2019 1:42	0	6.781	10.0	81.3
1/22/2019 1:52	0	6.781	10.2	81.4
1/22/2019 2:02	0	6.781	10.2	81.5
1/22/2019 2:12	0	6.781	10.4	81.6
1/22/2019 2:22	0	6.781	10.4	81.7
1/22/2019 2:32	0	6.781	10.6	81.7
1/22/2019 2:42	0	6.781	10.6	81.7
1/22/2019 2:52	0	6.781	10.6	81.7

School Monitoring Station

Time Stamp	H ₂ S (PPB)	Battery (Volts)	Temperature (°F)	Humidity (%)
1/22/2019 3:02	0	6.781	10.8	81.7
1/22/2019 3:12	0	6.781	10.8	81.7
1/22/2019 3:22	0	6.781	10.8	81.7
1/22/2019 3:32	0	6.781	10.8	81.7
1/22/2019 3:42	0	6.781	10.8	81.7
1/22/2019 3:52	0	6.781	10.8	81.6
1/22/2019 4:02	0	6.781	10.8	81.6
1/22/2019 4:12	0	6.781	10.8	81.6
1/22/2019 4:22	0	6.781	10.8	81.5
1/22/2019 4:32	0	6.781	10.8	81.5
1/22/2019 4:42	0	6.781	10.6	81.5
1/22/2019 4:52	0	6.781	10.6	81.5
1/22/2019 5:02	0	6.781	10.6	81.5
1/22/2019 5:12	0	6.781	10.4	81.5
1/22/2019 5:22	0	6.781	10.4	81.6
1/22/2019 5:32	0	6.781	10.4	81.6
1/22/2019 5:42	0	6.781	10.4	81.7
1/22/2019 5:52	0	6.781	10.2	81.7
1/22/2019 6:02	0	6.781	10.4	81.8
1/22/2019 6:12	0	6.781	10.4	81.8
1/22/2019 6:22	0	6.781	10.4	81.8
1/22/2019 6:32	0	6.781	10.4	81.9
1/22/2019 6:42	0	6.781	10.4	81.9
1/22/2019 6:52	0	6.781	10.2	81.9
1/22/2019 7:02	0	6.781	10.2	81.9
1/22/2019 7:12	0	6.781	10.2	81.9
1/22/2019 7:22	0	6.781	10.0	81.9
1/22/2019 7:32	0	6.781	9.9	81.9
1/22/2019 7:42	0	6.781	9.9	81.9
1/22/2019 7:52	0	6.781	9.5	81.8
1/22/2019 8:02	0	6.781	9.1	81.6
1/22/2019 8:12	0	6.781	8.8	81.4
1/22/2019 8:22	0	6.772	9.1	81.4
1/22/2019 8:32	0	6.772	10.4	81.8
1/22/2019 8:42	0	6.781	12.2	82.3
1/22/2019 8:52	0	6.781	14.0	82.4
1/22/2019 9:02	0	6.781	15.6	81.8
1/22/2019 9:12	0	6.781	16.5	80.9
1/22/2019 9:22	0	6.790	17.2	79.8
1/22/2019 9:32	0	6.790	18.1	78.6
1/22/2019 9:42	0	6.790	18.7	77.5
1/22/2019 9:52	0	6.790	19.2	76.4
1/22/2019 10:02	0	6.790	19.9	75.5
1/22/2019 10:12	0	6.790	20.7	74.5
1/22/2019 10:22	0	6.790	21.6	73.5
1/22/2019 10:32	0	6.790	22.1	72.6
1/22/2019 10:42	0	6.798	22.6	71.7
1/22/2019 10:52	0	6.798	23.7	70.8
1/22/2019 11:02	0	6.798	24.3	69.9
1/22/2019 11:12	0	6.798	24.6	68.9
1/22/2019 11:22	0	6.798	25.3	68.0
1/22/2019 11:32	0	6.798	26.2	67.1
1/22/2019 11:42	0	6.798	27.7	66.2
1/22/2019 11:52	0	6.798	29.1	65.1
1/22/2019 12:02	0	6.807	30.4	63.8
1/22/2019 12:12	0	6.807	31.1	62.5
1/22/2019 12:22	0	6.807	30.2	61.3
1/22/2019 12:32	0	6.807	28.8	60.4
1/22/2019 12:42	0	6.807	27.7	59.8
1/22/2019 12:52	0	6.807	27.9	59.3
1/22/2019 13:02	0	6.807	28.2	58.8
1/22/2019 13:12	0	6.807	28.4	58.2
1/22/2019 13:22	0	6.807	28.9	57.6

School Monitoring Station

Time Stamp	H ₂ S (PPB)	Battery (Volts)	Temperature (°F)	Humidity (%)
1/22/2019 13:32	0	6.807	28.8	56.9
1/22/2019 13:42	0	6.807	28.2	56.4
1/22/2019 13:52	0	6.807	27.9	56.0
1/22/2019 14:02	0	6.807	27.7	55.8
1/22/2019 14:12	0	6.807	27.3	55.6
1/22/2019 14:22	0	6.807	26.8	55.4
1/22/2019 14:32	0	6.807	26.1	55.5
1/22/2019 14:42	0	6.807	25.5	55.6
1/22/2019 14:52	0	6.807	25.3	55.7
1/22/2019 15:02	0	6.807	25.2	55.8
1/22/2019 15:12	0	6.807	24.8	55.9
1/22/2019 15:22	0	6.807	24.6	55.9
1/22/2019 15:32	0	6.807	24.6	56.1
1/22/2019 15:42	0	6.807	24.4	56.3
1/22/2019 15:52	0	6.807	24.3	56.4
1/22/2019 16:02	0	6.807	24.3	56.5
1/22/2019 16:12	0	6.807	24.1	56.8
1/22/2019 16:22	0	6.807	24.1	57.0
1/22/2019 16:32	0	6.807	24.1	57.0
1/22/2019 16:42	0	6.807	23.7	56.8
1/22/2019 16:52	0	6.807	23.4	56.6
1/22/2019 17:02	0	6.807	23.2	56.5
1/22/2019 17:12	0	6.807	23.2	56.6
1/22/2019 17:22	0	6.807	23.0	56.5
1/22/2019 17:32	0	6.807	23.0	56.5
1/22/2019 17:42	0	6.807	23.0	56.4
1/22/2019 17:52	0	6.807	23.0	56.4
1/22/2019 18:02	0	6.807	22.8	56.4
1/22/2019 18:12	0	6.807	22.8	56.3
1/22/2019 18:22	0	6.807	22.6	56.2
1/22/2019 18:32	0	6.807	22.5	56.2
1/22/2019 18:42	0	6.807	22.5	56.2
1/22/2019 18:52	0	6.807	22.3	56.2
1/22/2019 19:02	0	6.807	22.1	56.2
1/22/2019 19:12	0	6.807	21.9	56.3
1/22/2019 19:22	0	6.807	21.7	56.4
1/22/2019 19:32	0	6.807	21.4	56.4
1/22/2019 19:42	0	6.807	21.2	56.6
1/22/2019 19:52	0	6.798	21.2	56.7
1/22/2019 20:02	0	6.798	21.0	56.8
1/22/2019 20:12	0	6.798	21.0	56.9
1/22/2019 20:22	0	6.798	21.0	56.9
1/22/2019 20:32	0	6.798	21.0	57.0
1/22/2019 20:42	0	6.798	21.0	57.1
1/22/2019 20:52	0	6.798	21.0	57.2
1/22/2019 21:02	0	6.798	21.2	57.2
1/22/2019 21:12	0	6.798	21.6	57.2
1/22/2019 21:22	0	6.798	21.9	57.3
1/22/2019 21:32	0	6.798	22.3	57.3
1/22/2019 21:42	0	6.807	22.6	57.2
1/22/2019 21:52	0	6.807	23.0	57.1
1/22/2019 22:02	0	6.807	23.5	57.0
1/22/2019 22:12	0	6.807	24.1	56.8
1/22/2019 22:22	0	6.807	24.4	56.6
1/22/2019 22:32	0	6.807	24.8	56.3
1/22/2019 22:42	0	6.807	25.2	56.1
1/22/2019 22:52	0	6.807	25.3	55.9
1/22/2019 23:02	0	6.807	25.7	55.7
1/22/2019 23:12	0	6.807	25.9	55.6
1/22/2019 23:22	0	6.807	26.2	55.4
1/22/2019 23:32	0	6.807	26.4	55.4
1/22/2019 23:42	0	6.816	26.8	55.2
1/22/2019 23:52	0	6.816	27.0	55.2