



August 12, 2019

Reference No. 11191356

Mr. Paul D'Amato
Regional Director
New York State Department of Environmental Conservation
Region 8-Division of Air Resources
6274 Avon-Lima Road
Avon, NY 14414

Dear Mr. D'Amato:

**Re: Surface Emission Monitoring and Ambient Monitoring Work Plan
Year #2 Weekly Report #9/10 (May 1, 2019 through May 14, 2019)
High Acres Landfill**

On March 2, 2018, GHD submitted a Revised Surface Emission Monitoring and Ambient Monitoring Work Plan (Work Plan) to the New York State Department of Environmental Conservation (NYSDEC) for the Waste Management of New York LLC (WMNY), High Acres Landfill and Recycling Center located in Perinton, New York (Facility or Site). This submittal serves to provide NYSDEC with a discussion of work and monitoring activities that occurred during the biweekly period of May 1, 2019 through May 14, 2019.

Initial Equipment Installation

On March 6, 2018, GHD commenced work activities at the Site. There were five Acrulog hydrogen sulfide (H₂S) monitoring units installed at the following locations:

Station Name	Unit Serial Number	Initial Calibration Date ¹	Initial Operation Date	Additional Calibration Date #1	Additional Calibration Date #2
West Monitoring Station (WMS)	180200450	March 1, 2018	March 6, 2018	June 18, 2018	December 19, 2018
North Monitoring Station (NMS)	180200447	March 1, 2018	March 6, 2018	July 2, 2018	January 2, 2019
East Monitoring Station (EMS)	180200452	March 1, 2018	March 6, 2018	August 1, 2018	January 31, 2019
South Monitoring Station (SMS)	180200449	March 1, 2018	March 6, 2018	August 13, 2018	November 20, 2018
School Monitoring Station (School)	171000376	March 1, 2018	March 6, 2018	July 17, 2018	January 14, 2019

¹ According to manufacturer, a calibration of the instrument should occur every six months.



Figures 1 and 3 present maps showing the location of each monitoring station. For the WMS, NMS, EMS and SMS, each Acrulog unit, which consists of the monitoring equipment enclosed within a weather shelter, was padlocked to a mounting bracket. Each mounting bracket was installed into the side of a tree using lag bolts. In order to assess whether tampering of the unit has occurred, a camera (Wildgame Innovations Cloak Pro Lights Out Trail Camera) was mounted on a tree approximately 20 to 25 feet away from the Acrulog unit. The camera units are motion activated and will snap a 12 megapixel picture upon detection of motion (at 15 second intervals). The cameras have "night-vision" lenses which allow for pictures to be taken during night-time hours.

For the School Monitoring Station, the Acrulog unit was hung from an apparatus placed on top of the roof. The camera was placed approximately 20 feet away on an exhaust pipe penetrating through the roof.

Each of the Acrulog units was linked to a laptop via Bluetooth connection to ensure that the units were taking samples and logging readings every 10 minutes prior to departing each location. The camera units were also checked to ensure that pictures were being taken.

Weekly Acrulog Data Download

On the afternoon of May 16, 2019, Mr. Bryan Szalda (GHD) visited each of the five monitoring stations. An initial inspection of the monitoring stations and the surrounding area was performed. Next, each Acrulog unit was linked to a laptop via Bluetooth connection and the monitoring data was downloaded into a separate folder for each station. After downloading the monitoring data, the connection was terminated and the Acrulog unit was checked to ensure that the equipment was continuing to log samples every ten minutes.

Next, the pictures from the camera unit which are stored on an SD card, were downloaded onto a laptop and the SD card was placed back into the camera.

In addition, the Acrulog unit for the South Monitoring Station (serial number 180200449) was taken out of service on May 16, 2019 at 13:54 in order to be sent out for calibration and service. The temporary Acrulog unit (serial number 180400520) was installed at the South Monitoring Station on May 16, 2019 at 13:54 as a temporary replacement.

Summary of Collected Monitoring Data

A preliminary review of the data provides the following:

- Between May 1, 2019 and midnight on May 14, 2019, a total of 10,080 measurements of H₂S were taken
- Of the total of 10,080 readings taken, 10,080 were below detection
- There were no detections identified at the NMS, WMS, EMS, SMS or the School Monitoring Station
- NYSDEC's ambient standard for H₂S is 10 ppb for a 1-hour average (6 NYCRR Subpart 257-10)

The on-site meteorological data at the Site for the weeks of May 1, 2019 through May 14, 2019 is provided in Attachment 1.



Ambient average concentrations of H₂S typically range from 0.11 to 0.33 ppb (Agency for Toxic Substances and Disease Registry (ATSDR) Toxicological Profile for Hydrogen Sulfide and Carbonyl Sulfide).

Figures 2 and 4 show the monitoring data compared to the NYSDEC ambient standard. The raw data for each monitoring station during the period of May 1, 2019 through May 14, 2019 is provided as Attachment 2 to this report.

Summary of Landfill Activities

Operational activities occurring during the week of monitoring included the following:

- Leachate extraction
- Operations and maintenance
- Transportation, filling, compaction and cover of typical volumes of waste received by rail and truck
- Typical volumes of landfill gas extraction and combustion in flare and engine plants
- Composting
- Initial excavation in Cell 13a area

Further details on the monitoring methods and evaluation of results will be provided in our final report.

We appreciate your assistance in this process. We plan to issue reports every two weeks going forward until the completion of work activities. Please feel free to contact us if you have any questions, if you would like any clarifications, or additional information.

Sincerely,

GHD

Handwritten signatures of Steven D. Wilsey and Bryan P. Szalda in black ink.

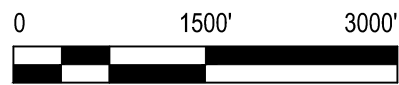
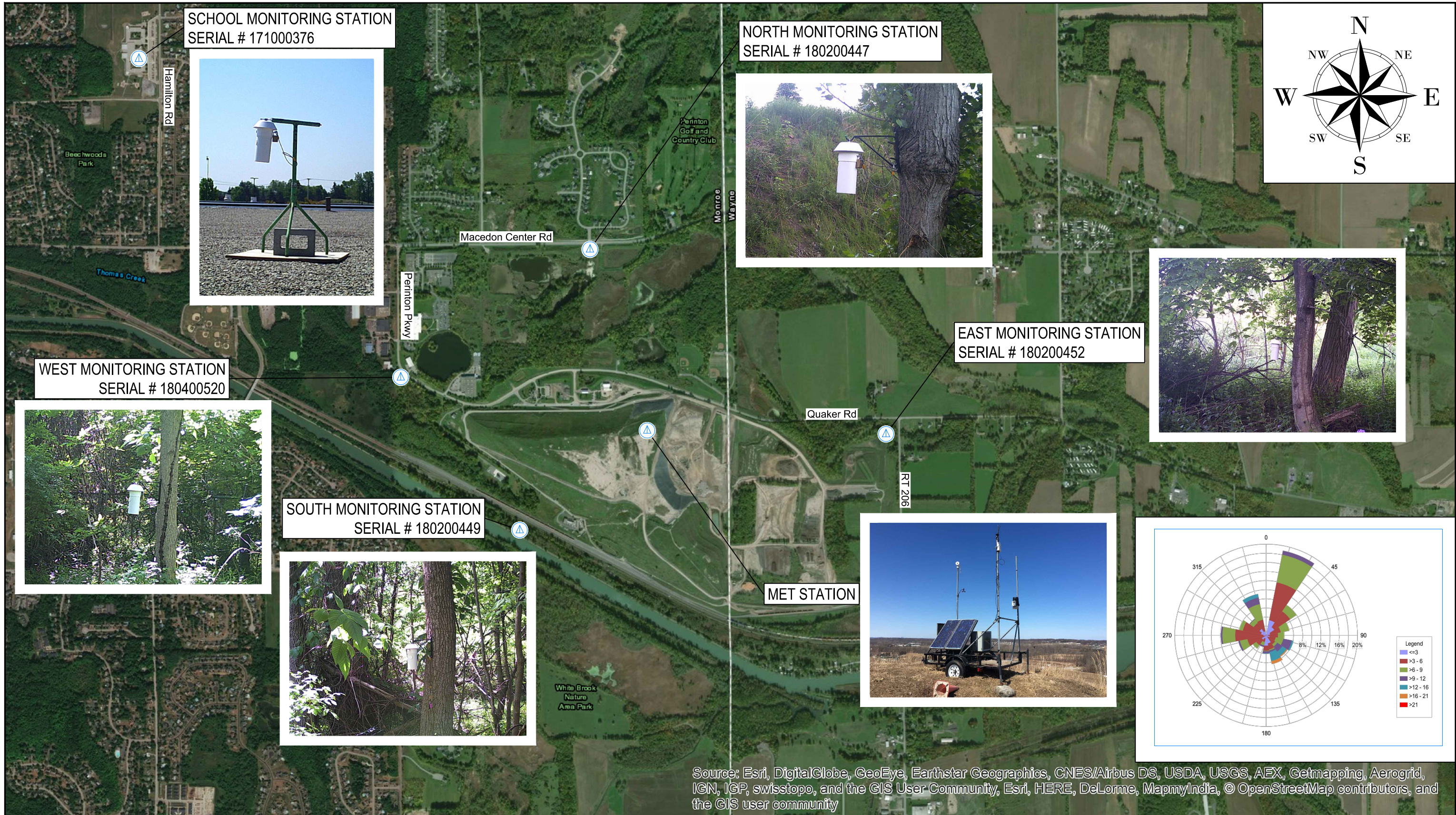
Steven D. Wilsey
Principal

Bryan P. Szalda
Engineer

SDW/BPS/cs/6

Encl.

cc: Joe Picciotti (Harris Beach)



LEGEND

AMBIENT AIR MONITORING LOCATION

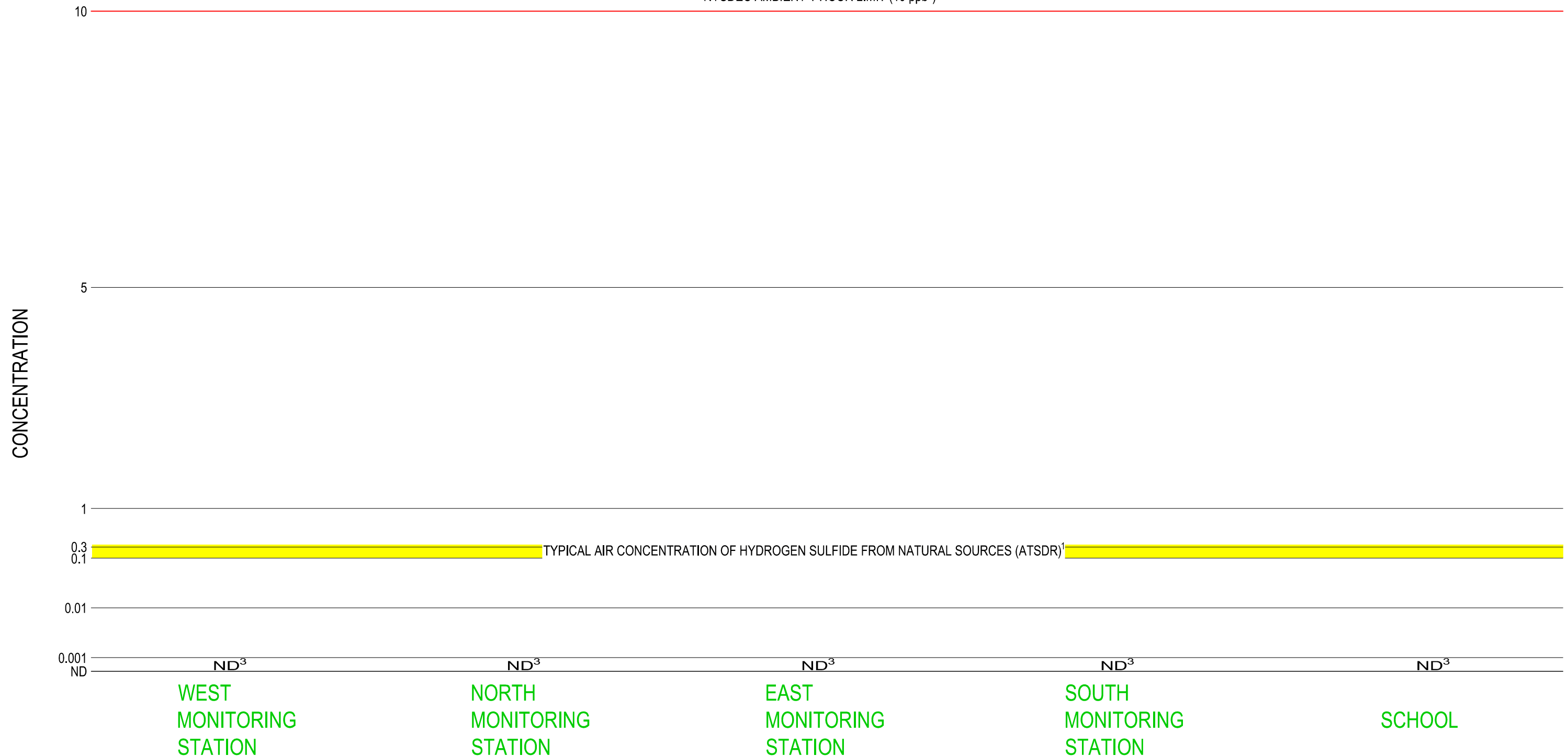


WASTE MANAGEMENT HIGH ACRES LANDFILL
FAIRPORT, NEW YORK
AMBIENT AIR MONITORING
AMBIENT AIR MONITORING LOCATIONS
REPORT YEAR 2 WEEK 9

11191356
May 28, 2019

FIGURE 1

AMBIENT MONITORING
REPORT REPORT YEAR 2 WEEK 9
 PERIOD OF 5/1/19 - 5/7/19
 NYSDEC AMBIENT 1-HOUR LIMIT (10 ppb⁴)



NOTES:

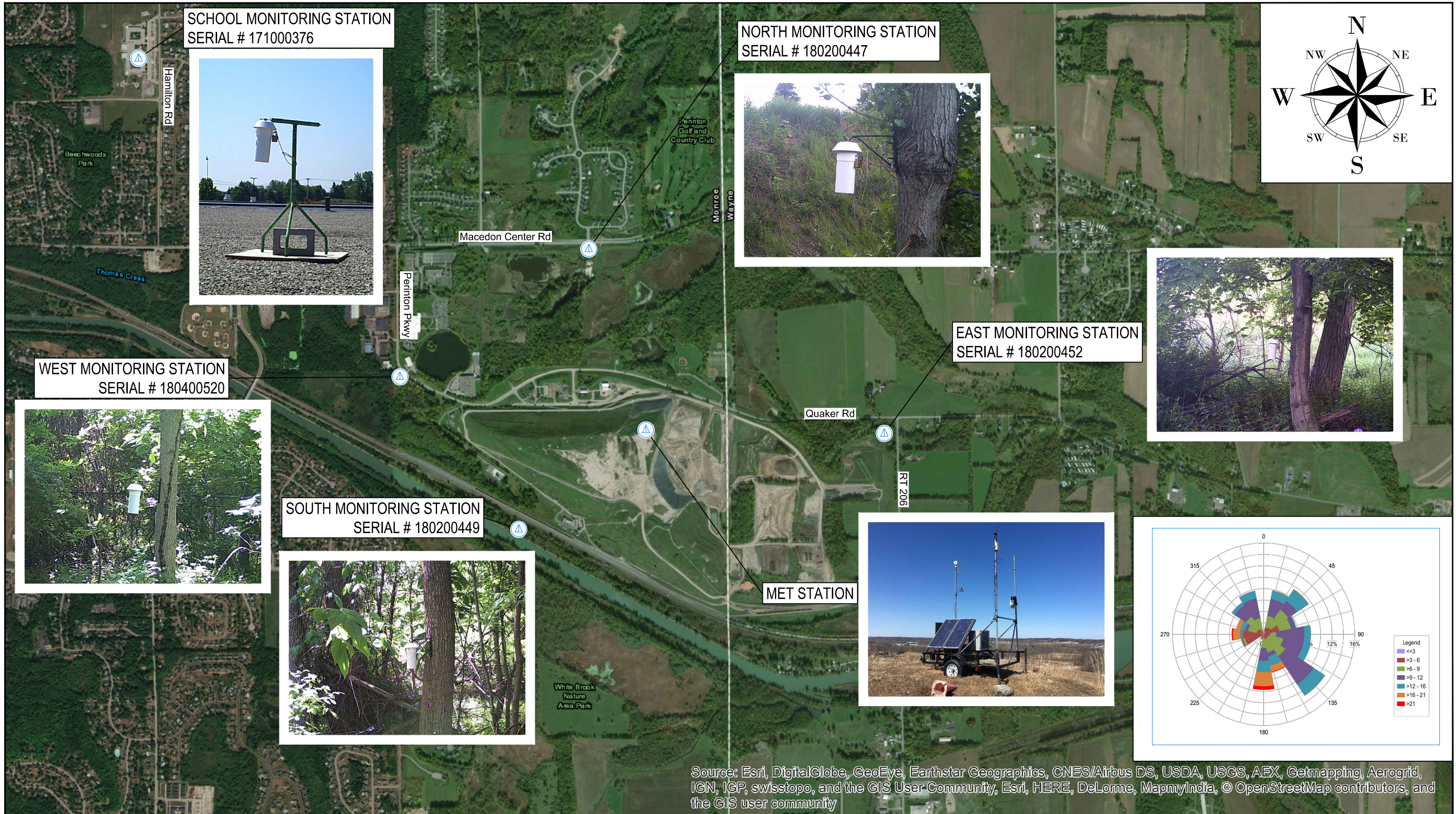
1. AGENCY FOR TOXIC SUBSTANCES AND DISEASE REGISTRY TOXICOLOGICAL PROFILE FOR HYDROGEN SULFIDE AND CARBONYL SULFIDE
2. DATA IS AN AVERAGE OF ALL 1-HOUR AVERAGES OVER THE REPORTING PERIOD
3. NON DETECT = ND
4. ALL RESULTS ARE IN PARTS PER BILLION



WASTE MANAGEMENT HIGH ACRES LANDFILL
 FAIRPORT, NEW YORK
 AMBIENT AIR MONITORING
AMBIENT MONITORING
REPORT YEAR 2 WEEK 9

11191356
 May 28, 2019

FIGURE 2



LEGEND

 AMBIENT AIR MONITORING LOCATION




WASTE MANAGEMENT HIGH ACRES LANDFILL
FAIRPORT, NEW YORK
AMBIENT AIR MONITORING
AMBIENT AIR MONITORING LOCATIONS
REPORT YEAR 2 WEEK 10

11191356
May 28, 2019

FIGURE 3

AMBIENT MONITORING
REPORT YEAR 2 WEEK 10
 PERIOD OF 5/8/19 - 5/14/19
 NYSDEC AMBIENT 1-HOUR LIMIT (10 ppb⁴)



NOTES:

1. AGENCY FOR TOXIC SUBSTANCES AND DISEASE REGISTRY TOXICOLOGICAL PROFILE FOR HYDROGEN SULFIDE AND CARBONYL SULFIDE
2. DATA IS AN AVERAGE OF ALL 1-HOUR AVERAGES OVER THE REPORTING PERIOD
3. NON DETECT = ND
4. ALL RESULTS ARE IN PARTS PER BILLION



WASTE MANAGEMENT HIGH ACRES LANDFILL
 FAIRPORT, NEW YORK
 AMBIENT AIR MONITORING
AMBIENT MONITORING
REPORT YEAR 2 WEEK 10

11191356
 May 28, 2019

FIGURE 4

Attachment 1

On-Site Meteorological Data

On-Site Meteorological Data

Date	Time	Temp Out	Hi Temp	Low Temp	Out Hum	Dew Pt.	Wind Speed	Wind Dir	Wind Run	Hi Speed	Hi Dir	Wind Chill	Heat Index	THW Index	Bar	Rain	Rain Rate	Heat D-D	Cool D-D	In Temp	In Hum	In Dew	In Heat	Wind Samp	Wind Tx	ISS Recept	Arc. Int.
5/1/2019	12:00 AM	47.9	48	47.7	65	36.7	4	S	0.67	6	S	46.5	47.2	45.8	30.47	0	0	0.119	0	68.1	28	33.7	64.3	232	1	100	10
5/1/2019	12:10 AM	47.7	47.9	47.7	65	36.5	4	ESE	0.67	6	E	46.2	47	45.5	30.459	0	0	0.12	0	68.2	28	33.8	64.4	231	1	100	10
5/1/2019	12:20 AM	47.4	47.7	47.4	65	36.2	4	E	0.67	6	E	45.9	46.7	45.2	30.453	0	0	0.122	0	68.1	28	33.7	64.3	233	1	100	10
5/1/2019	12:30 AM	47.3	47.4	47.3	67	36.9	4	E	0.67	6	E	45.8	46.7	45.2	30.449	0	0	0.123	0	68.1	28	33.7	64.3	234	1	100	10
5/1/2019	12:40 AM	47.3	47.3	47.3	66	36.5	6	ESE	1	9	E	44.5	46.6	43.8	30.447	0	0	0.123	0	68.2	28	33.8	64.4	234	1	100	10
5/1/2019	12:50 AM	47.2	47.3	47.2	66	36.4	5	E	0.83	9	E	44.9	46.5	44.2	30.442	0	0	0.124	0	68.2	28	33.8	64.4	229	1	100	10
5/1/2019	1:00 AM	46.9	47.2	46.9	65	35.7	6	E	1	10	E	44	46.2	43.3	30.43	0	0	0.126	0	68.2	28	33.8	64.4	234	1	100	10
5/1/2019	1:10 AM	46.8	46.9	46.8	66	36	6	E	1	10	E	43.9	46.1	43.2	30.432	0	0	0.126	0	68.2	28	33.8	64.4	232	1	100	10
5/1/2019	1:20 AM	46.6	46.8	46.6	65	35.5	7	E	1.17	10	E	43.1	45.9	42.4	30.421	0	0	0.128	0	68.2	28	33.8	64.4	232	1	100	10
5/1/2019	1:30 AM	46.6	46.6	46.5	66	35.8	7	ENE	1.17	9	ENE	43.1	45.9	42.4	30.423	0	0	0.128	0	68.1	28	33.7	64.3	233	1	100	10
5/1/2019	1:40 AM	46.4	46.6	46.4	66	35.7	8	E	1.33	11	E	42.2	45.7	41.5	30.415	0	0	0.129	0	68.1	28	33.7	64.3	234	1	100	10
5/1/2019	1:50 AM	46.5	46.6	46.4	66	35.7	8	E	1.33	13	E	42.3	45.8	41.6	30.413	0	0	0.128	0	68.1	28	33.7	64.3	230	1	100	10
5/1/2019	2:00 AM	46.4	46.5	46.3	67	36	7	NE	1.17	14	NW	42.9	45.8	42.3	30.506	0	0	0.129	0	68.1	28	33.7	64.3	231	1	100	10
5/1/2019	2:10 AM	46.7	46.8	46.5	66	35.9	8	NNW	1.33	14	NNW	42.6	46	41.9	30.5	0	0	0.127	0	68.1	28	33.7	64.3	228	1	100	10
5/1/2019	2:20 AM	46.1	46.7	46.1	71	37.2	6	NE	1	8	NNW	43	45.6	42.5	30.469	0	0	0.131	0	68.1	28	33.7	64.3	228	1	100	10
5/1/2019	2:30 AM	45.6	46.1	45.6	72	37.1	6	ENE	1	9	ENE	42.4	45.1	41.9	30.441	0	0	0.135	0	68.1	28	33.7	64.3	227	1	99.6	10
5/1/2019	2:40 AM	45.2	45.6	45.2	74	37.4	6	E	1	8	ENE	41.9	44.8	41.5	30.441	0	0	0.137	0	67.9	28	33.6	64	228	1	100	10
5/1/2019	2:50 AM	45.1	45.2	45.1	76	38	7	ESE	1.17	11	ESE	41.3	44.7	40.9	30.427	0	0	0.138	0	67.9	28	33.6	64	218	1	95.6	10
5/1/2019	3:00 AM	44.5	45.1	44.5	78	38.1	9	ESE	1.5	16	ESE	39.4	44.2	39.1	30.394	0.01	0	0.142	0	68.1	28	33.7	64.3	228	1	100	10
5/1/2019	3:10 AM	44	44.5	44	80	38.2	10	ESE	1.67	14	ESE	38.3	43.8	38.1	30.402	0	0	0.146	0	68.1	28	33.7	64.3	225	1	98.7	10
5/1/2019	3:20 AM	43.9	44	43.9	80	38.1	8	ESE	1.33	12	ENE	39.3	43.7	39.1	30.408	0	0	0.147	0	67.9	28	33.6	64	226	1	99.1	10
5/1/2019	3:30 AM	43.6	43.9	43.6	81	38.2	7	E	1.17	12	E	39.5	43.4	39.3	30.404	0	0	0.149	0	67.9	28	33.6	64	224	1	98.2	10
5/1/2019	3:40 AM	43.5	43.6	43.5	82	38.4	6	E	1	10	ESE	39.9	43.3	39.7	30.404	0	0	0.149	0	67.9	28	33.6	64	226	1	99.1	10
5/1/2019	3:50 AM	43.5	43.5	43.5	83	38.7	8	E	1.33	11	E	38.8	43.3	38.6	30.396	0	0	0.149	0	67.9	28	33.6	64	222	1	97.4	10
5/1/2019	4:00 AM	43.7	43.7	43.5	82	38.6	9	ESE	1.5	12	ESE	38.4	43.5	38.2	30.385	0	0	0.148	0	67.9	28	33.6	64	227	1	99.6	10
5/1/2019	4:10 AM	43.9	43.9	43.7	82	38.8	9	ESE	1.5	13	ESE	38.7	43.7	38.5	30.381	0	0	0.147	0	67.7	28	33.4	63.8	232	1	100	10
5/1/2019	4:20 AM	44.1	44.1	43.9	82	39	10	SE	1.67	15	ESE	38.4	43.9	38.2	30.375	0	0	0.145	0	67.7	28	33.4	63.8	232	1	100	10
5/1/2019	4:30 AM	44.2	44.2	44.1	82	39.1	8	SE	1.33	13	SE	39.6	44	39.4	30.393	0	0	0.144	0	67.7	28	33.4	63.8	227	1	99.6	10
5/1/2019	4:40 AM	44.2	44.2	44.1	83	39.4	8	ESE	1.33	14	SE	39.6	44.1	39.5	30.389	0.01	0	0.144	0	67.7	28	33.4	63.8	230	1	100	10
5/1/2019	4:50 AM	43.9	44.2	43.9	84	39.4	6	E	1	9	E	40.4	43.8	40.3	30.402	0	0	0.147	0	67.7	28	33.4	63.8	228	1	100	10
5/1/2019	5:00 AM	43.8	43.9	43.8	85	39.6	5	E	0.83	8	E	41	43.7	40.9	30.406	0.01	0.04	0.147	0	67.7	28	33.4	63.8	232	1	100	10
5/1/2019	5:10 AM	43.9	43.9	43.7	85	39.7	6	ESE	1	10	ESE	40.4	43.8	40.3	30.397	0	0	0.147	0	67.7	28	33.4	63.8	232	1	100	10
5/1/2019	5:20 AM	43.8	43.9	43.8	86	39.9	10	SE	1.67	16	SE	38.1	43.7	38	30.378	0	0	0.147	0	67.9	28	33.6	64	232	1	100	10
5/1/2019	5:30 AM	43.8	43.9	43.8	87	40.2	11	SE	1.83	15	SE	37.6	43.8	37.6	30.381	0	0	0.147	0	67.9	28	33.6	64	232	1	100	10
5/1/2019	5:40 AM	43.7	43.9	43.7	87	40.1	11	SE	1.83	16	SE	37.5	43.7	37.5	30.383	0.03	0.35	0.148	0	67.9	28	33.6	64	233	1	100	10
5/1/2019	5:50 AM	43.4	43.7	43.4	89	40.4	9	SE	1.5	13	ESE	38.1	43.4	38.1	30.393	0.04	2.31	0.15	0	68.1	28	33.7	64.3	228	1	100	10
5/1/2019	6:00 AM	43	43.4	43	91	40.6	11	ESE	1.83	16	SE	36.7	43	36.7	30.384	0.06	2.31	0.153	0	68.2	28	33.8	64.4	233	1	100	10
5/1/2019	6:10 AM	43.1	43.1	42.9	92	40.9	11	ESE	1.83	18	ESE	36.8	43.1	36.8	30.387	0.04	0.45	0.152	0	68.2	28	33.8	64.4	234	1	100	10
5/1/2019	6:20 AM	43	43	43	93	41.1	12	ESE	2	19	SE	36.3	43.1	36.4	30.369	0.02	0.49	0.153	0	68.4	28	34	64.6	231	1	100	10
5/1/2019	6:30 AM	43.4	43.4	43	93	41.5	10	ESE	1.67	16	ESE	37.6	43.5	37.7	30.371	0	0.04	0.15	0	68.4	28	34	64.6	232	1	100	10
5/1/2019	6:40 AM	43.7	43.7	43.4	93	41.8	10	ESE	1.67	16	ESE	37.9	43.8	38	30.366	0	0	0.148	0	68.8	28	34.3	65	233	1	100	10
5/1/2019	6:50 AM	44.1	44.1	43.7	93	42.2	9	NNE	1.5	13	E	38.9	44.3	39.1	30.38	0	0	0.145	0	69.1	28	34.6	65.3	230	1	100	10
5/1/2019	7:00 AM	44.3	44.3	44.1	93	42.4	9	E	1.5	15	ENE	39.2	44.5	39.4	30.373	0	0	0.144	0	69.4	28	34.9	65.6	231	1	100	10
5/1/2019	7:10 AM	44.2	44.3	44.2	93	42.3	7	ENE	1.17	9	E	40.2	44.4	40.4	30.381	0	0	0.144	0	69.3	28	34.8	65.5	233	1	100	10
5/1/2019	7:20 AM	44.9	44.9	44.2	92	42.7	8	ESE	1.33	13	E	40.5	45	40.6	30.389	0	0	0.14	0	69.4	28	34.9	65.6	233	1	100	10
5/1/2019	7:30 AM	44.9	45	44.8	92	42.7	6	NE	1	9	E	41.6	45	41.7	30.394	0	0	0.14	0	69.6	28	35	65.8	232	1	100	10
5/1/2019	7:40 AM	45	45	44.9	92	42.8	7	E	1.17	13	E	41.2	45.1	41.3	30.387	0	0	0.139	0	69.8	28	35.2	66	233	1	100	10
5/1/2019	7:50 AM	45.2	45.2	45	92	43	8	E	1.33	13	ESE	40.8	45.3	40.9	30.383	0	0	0.137	0	69.6	28	35	65.8	227	1	99.6	10

On-Site Meteorological Data

Date	Time	Temp Out	Hi Temp	Low Temp	Out Hum	Dew Pt.	Wind Speed	Wind Dir	Wind Run	Hi Speed	Hi Dir	Wind Chill	Heat Index	THW Index	Bar	Rain	Rain Rate	Heat D-D	Cool D-D	In Temp	In Hum	In Dew	In Heat	Wind Samp	Wind Tx	ISS Recept	Arc. Int.
5/1/2019	8:00 AM	45.1	45.2	45.1	92	42.9	7	ENE	1.17	11	E	41.3	45.2	41.4	30.393	0	0	0.138	0	69.4	28	34.9	65.6	233	1	100	10
5/1/2019	8:10 AM	45.3	45.3	45.1	92	43.1	8	ENE	1.33	12	ENE	41	45.5	41.2	30.39	0	0	0.137	0	69.8	29	36.1	66.1	233	1	100	10
5/1/2019	8:20 AM	45.3	45.4	45.3	93	43.4	9	E	1.5	14	E	40.4	45.5	40.6	30.366	0	0	0.137	0	70.3	29	36.5	66.7	234	1	100	10
5/1/2019	8:30 AM	45.4	45.4	45.3	93	43.5	9	E	1.5	15	E	40.5	45.6	40.7	30.363	0	0	0.136	0	70.1	28	35.5	66.3	234	1	100	10
5/1/2019	8:40 AM	45.7	45.7	45.4	93	43.8	9	E	1.5	14	E	40.8	45.9	41	30.355	0	0	0.134	0	70	28	35.4	66.2	234	1	100	10
5/1/2019	8:50 AM	45.9	45.9	45.7	93	44	11	ESE	1.83	15	ESE	40.1	46.1	40.3	30.35	0	0	0.133	0	70	28	35.4	66.2	229	1	100	10
5/1/2019	9:00 AM	46.1	46.1	45.9	94	44.5	12	ESE	2	21	E	39.8	46.4	40.1	30.341	0	0	0.131	0	70	28	35.4	66.2	233	1	100	10
5/1/2019	9:10 AM	46.2	46.2	46.1	94	44.6	14	ESE	2.33	21	ESE	39.2	46.5	39.5	30.333	0	0	0.131	0	70	28	35.4	66.2	232	1	100	10
5/1/2019	9:20 AM	46.1	46.2	46.1	95	44.7	13	ESE	2.17	21	ESE	39.4	46.4	39.7	30.341	0	0	0.131	0	70	28	35.4	66.2	233	1	100	10
5/1/2019	9:30 AM	46.2	46.2	46.1	95	44.8	12	ESE	2	19	ESE	39.9	46.5	40.2	30.332	0.01	0	0.131	0	70	28	35.4	66.2	228	1	100	10
5/1/2019	9:40 AM	46.2	46.2	46.1	96	45.1	12	ESE	2	16	ESE	39.9	46.5	40.2	30.32	0	0	0.131	0	70	28	35.4	66.2	228	1	100	10
5/1/2019	9:50 AM	46.4	46.4	46.2	96	45.3	11	ESE	1.83	19	ESE	40.6	46.7	40.9	30.329	0.01	0	0.129	0	70	28	35.4	66.2	220	1	96.5	10
5/1/2019	10:00 AM	46.6	46.6	46.4	96	45.5	11	ESE	1.83	16	SE	40.9	46.9	41.2	30.319	0	0	0.128	0	70	28	35.4	66.2	229	1	100	10
5/1/2019	10:10 AM	46.9	46.9	46.6	96	45.8	12	ESE	2	16	ESE	40.8	47.2	41.1	30.307	0	0	0.126	0	70	28	35.4	66.2	228	1	100	10
5/1/2019	10:20 AM	47.3	47.3	46.9	96	46.2	12	ESE	2	20	ESE	41.2	47.7	41.6	30.305	0	0	0.123	0	70.1	29	36.3	66.4	228	1	100	10
5/1/2019	10:30 AM	47.5	47.6	47.3	96	46.4	13	ESE	2.17	19	SE	41.1	47.9	41.5	30.296	0	0	0.122	0	70.3	29	36.5	66.7	226	1	99.1	10
5/1/2019	10:40 AM	47.9	47.9	47.5	96	46.8	12	ESE	2	18	SE	41.9	48.3	42.3	30.29	0	0	0.119	0	70.3	29	36.5	66.7	228	1	100	10
5/1/2019	10:50 AM	48.2	48.2	47.9	95	46.8	12	ESE	2	18	SE	42.2	48.6	42.6	30.286	0	0	0.117	0	70.3	29	36.5	66.7	229	1	100	10
5/1/2019	11:00 AM	48.6	48.6	48.2	95	47.2	11	ESE	1.83	19	SE	43.2	49.1	43.7	30.277	0	0	0.114	0	70.3	29	36.5	66.7	230	1	100	10
5/1/2019	11:10 AM	49.2	49.2	48.6	94	47.5	12	SE	2	18	SE	43.4	49.7	43.9	30.275	0	0	0.11	0	70.3	29	36.5	66.7	229	1	100	10
5/1/2019	11:20 AM	49.7	49.7	49.2	93	47.8	12	SE	2	18	SE	44	50.1	44.4	30.271	0	0	0.106	0	70.3	29	36.5	66.7	233	1	100	10
5/1/2019	11:30 AM	50.4	50.4	49.7	92	48.2	12	SE	2	21	ESE	44.7	50.7	45	30.257	0	0	0.101	0	70.3	29	36.5	66.7	232	1	100	10
5/1/2019	11:40 AM	51.2	51.2	50.4	90	48.4	13	SE	2.17	20	SE	45.2	51.4	45.4	30.249	0	0	0.096	0	70.5	29	36.7	67	232	1	100	10
5/1/2019	11:50 AM	51.9	51.9	51.2	89	48.8	12	SE	2	21	SE	46.5	52.1	46.7	30.242	0	0	0.091	0	70.5	29	36.7	67	225	1	98.7	10
5/1/2019	12:00 PM	52.6	52.6	51.9	89	49.4	13	SE	2.17	19	SE	46.9	52.7	47	30.234	0	0	0.086	0	70.3	29	36.5	66.7	232	1	100	10
5/1/2019	12:10 PM	53.5	53.5	52.6	87	49.7	15	SE	2.5	21	SE	47.2	53.5	47.2	30.224	0	0	0.08	0	70.5	29	36.7	67	231	1	100	10
5/1/2019	12:20 PM	55.2	55.2	53.6	86	51.1	15	SE	2.5	24	SE	49.1	55.1	49	30.22	0	0	0.068	0	70.6	29	36.8	67.1	230	1	100	10
5/1/2019	12:30 PM	55.7	55.7	55.2	85	51.3	15	SE	2.5	24	SSE	49.7	55.6	49.6	30.217	0	0	0.065	0	70.8	29	37	67.4	227	1	99.6	10
5/1/2019	12:40 PM	57.4	57.4	55.7	85	52.9	14	SE	2.33	20	SSE	51.9	57.3	51.8	30.198	0	0	0.053	0	70.8	29	37	67.4	225	1	98.7	10
5/1/2019	12:50 PM	57.8	57.8	57.2	83	52.7	16	SE	2.67	24	SE	51.8	57.7	51.7	30.192	0	0	0.05	0	70.8	29	37	67.4	222	1	97.4	10
5/1/2019	1:00 PM	58.4	58.5	57.8	83	53.3	18	SE	3	25	SE	51.8	58.3	51.7	30.18	0	0	0.046	0	71	29	37.1	67.6	229	1	100	10
5/1/2019	1:10 PM	59.9	59.9	58.4	82	54.4	18	SE	3	26	SE	53.6	59.9	53.6	30.165	0	0	0.035	0	71	29	37.1	67.6	231	1	100	10
5/1/2019	1:20 PM	62.1	62.1	59.8	83	56.9	14	SSE	2.33	21	SSE	57.3	62.4	57.6	30.161	0	0	0.02	0	71.3	30	38.2	68.1	234	1	100	10
5/1/2019	1:30 PM	62.5	62.6	62.1	79	55.9	20	SSE	3.33	27	SSE	56.1	62.7	56.3	30.15	0	0	0.017	0	71.3	30	38.2	68.1	233	1	100	10
5/1/2019	1:40 PM	62.4	62.5	62	80	56.1	17	SSE	2.83	25	SSE	56.6	62.6	56.8	30.146	0	0	0.018	0	71.3	30	38.2	68.1	231	1	100	10
5/1/2019	1:50 PM	63.1	63.1	62.5	78	56.1	18	SSE	3	23	SSE	57.2	63.3	57.4	30.136	0	0	0.013	0	71.3	30	38.2	68.1	225	1	98.7	10
5/1/2019	2:00 PM	63.8	63.8	62.8	79	57.2	18	SSE	3	24	SSE	58	64.2	58.4	30.133	0	0	0.008	0	71.3	30	38.2	68.1	227	1	99.6	10
5/1/2019	2:10 PM	64.1	64.1	63.8	79	57.5	15	SE	2.5	24	SE	59.2	64.5	59.6	30.121	0	0	0.006	0	71.3	30	38.2	68.1	226	1	99.1	10
5/1/2019	2:20 PM	65.2	65.3	64.1	76	57.4	13	SSE	2.17	22	SSE	61.2	65.6	61.6	30.118	0	0	0	0	71.5	30	38.4	68.4	228	1	100	10
5/1/2019	2:30 PM	65.5	65.5	65	74	57	16	SSE	2.67	25	SSE	60.5	65.8	60.8	30.115	0	0	0	0	71.5	30	38.4	68.4	233	1	100	10
5/1/2019	2:40 PM	65.8	65.8	65.4	75	57.7	18	SSE	3	26	SE	60.3	66.3	60.8	30.108	0	0	0	0.01	71.7	30	38.6	68.7	233	1	100	10
5/1/2019	2:50 PM	65.9	65.9	65.7	75	57.7	15	SSE	2.5	23	SE	61.3	66.4	61.8	30.089	0	0	0	0.01	71.7	30	38.6	68.7	227	1	99.6	10
5/1/2019	3:00 PM	65.7	65.9	65.7	74	57.2	17	SSE	2.83	24	SE	60.4	66.1	60.8	30.091	0	0	0	0.01	71.7	31	39.4	68.8	231	1	100	10
5/1/2019	3:10 PM	65.8	65.9	65.7	73	56.9	15	SSE	2.5	22	SSE	61.2	66.1	61.5	30.095	0	0	0	0.01	71.5	31	39.3	68.5	230	1	100	10
5/1/2019	3:20 PM	65.9	65.9	65.8	75	57.7	14	SSE	2.33	23	SSE	61.6	66.4	62.1	30.093	0	0	0	0.01	71.5	31	39.3	68.5	224	1	98.2	10
5/1/2019	3:30 PM	66.3	66.3	65.9	75	58.1	12	SSE	2	19	SSE	63	66.9	63.6	30.079	0	0	0	0.01	71.5	31	39.3	68.5	231	1	100	10
5/1/2019	3:40 PM	66.5	66.5	66.2	74	58	12	SSE	2	20	SE	63.2	67	63.7	30.067	0	0	0	0.01	71.3	31	39.1	68.2	230	1	100	10
5/1/2019	3:50 PM	66.9	66.9	66.5	73	58	14	SE	2.33	21	SE	62.8	67.5	63.4	30.059	0	0	0	0.01	71.5	31	39.3	68.5	229	1	100	10

On-Site Meteorological Data

Date	Time	Temp Out	Hi Temp	Low Temp	Out Hum	Dew Pt.	Wind Speed	Wind Dir	Wind Run	Hi Speed	Hi Dir	Wind Chill	Heat Index	THW Index	Bar	Rain	Rain Rate	Heat D-D	Cool D-D	In Temp	In Hum	In Dew	In Heat	Wind Samp	Wind Tx	ISS Receipt	Arc. Int.
5/2/2019	8:00 AM	40.7	40.8	40.6	98	40.2	7	NNE	1.17	9	NNE	35.9	40.9	36.1	30.187	0	0	0.169	0	70.6	34	40.9	67.6	233	1	100	10
5/2/2019	8:10 AM	40.7	40.7	40.6	98	40.2	7	NNE	1.17	8	NNE	35.9	40.9	36.1	30.186	0	0	0.169	0	70.8	34	41	67.8	234	1	100	10
5/2/2019	8:20 AM	40.8	40.9	40.7	98	40.3	6	N	1	8	NE	36.7	41	36.9	30.184	0	0	0.168	0	70.6	34	40.9	67.6	233	1	100	10
5/2/2019	8:30 AM	40.7	40.8	40.7	98	40.2	7	NNE	1.17	9	NNE	35.9	40.9	36.1	30.187	0	0	0.169	0	70.6	34	40.9	67.6	231	1	100	10
5/2/2019	8:40 AM	40.7	40.8	40.7	99	40.4	8	N	1.33	11	NNE	35.4	40.9	35.6	30.191	0	0	0.169	0	70.6	34	40.9	67.6	233	1	100	10
5/2/2019	8:50 AM	40.8	40.8	40.6	98	40.3	6	NE	1	11	NNE	36.7	41	36.9	30.188	0	0	0.168	0	70.6	34	40.9	67.6	229	1	100	10
5/2/2019	9:00 AM	40.9	40.9	40.8	98	40.4	5	NNE	0.83	8	N	37.5	41.1	37.7	30.19	0	0	0.167	0	70.6	33	40.1	67.5	234	1	100	10
5/2/2019	9:10 AM	40.8	41	40.8	99	40.5	6	NNE	1	8	NNE	36.7	41	36.9	30.202	0	0	0.168	0	70.6	34	40.9	67.6	232	1	100	10
5/2/2019	9:20 AM	40.9	40.9	40.8	98	40.4	4	N	0.67	7	NNE	38.4	41.1	38.6	30.201	0	0	0.167	0	70.6	34	40.9	67.6	232	1	100	10
5/2/2019	9:30 AM	41.2	41.2	40.9	98	40.7	5	NNE	0.83	7	NNE	37.8	41.4	38	30.209	0	0	0.165	0	70.8	34	41	67.8	232	1	100	10
5/2/2019	9:40 AM	41.1	41.3	41.1	99	40.8	6	N	1	7	NNE	37	41.3	37.2	30.205	0	0	0.166	0	70.8	34	41	67.8	232	1	100	10
5/2/2019	9:50 AM	41	41.2	41	98	40.5	5	NNE	0.83	8	NNE	37.6	41.2	37.8	30.213	0	0	0.167	0	70.8	34	41	67.8	227	1	99.6	10
5/2/2019	10:00 AM	41.3	41.3	41	99	41	5	NE	0.83	7	NNE	38	41.5	38.2	30.22	0	0	0.165	0	71	34	41.2	68.1	226	1	99.1	10
5/2/2019	10:10 AM	41.4	41.5	41.3	99	41.1	5	N	0.83	7	N	38.1	41.6	38.3	30.221	0	0	0.164	0	71	34	41.2	68.1	234	1	100	10
5/2/2019	10:20 AM	41.8	41.8	41.4	99	41.5	4	NNE	0.67	7	N	39.4	42	39.6	30.214	0	0	0.161	0	71	34	41.2	68.1	233	1	100	10
5/2/2019	10:30 AM	42.1	42.1	41.8	99	41.8	4	NE	0.67	6	NE	39.7	42.3	39.9	30.215	0	0	0.159	0	70.8	34	41	67.8	232	1	100	10
5/2/2019	10:40 AM	42.2	42.3	42.1	98	41.7	4	N	0.67	8	N	39.8	42.4	40	30.222	0	0	0.158	0	70.8	34	41	67.8	231	1	100	10
5/2/2019	10:50 AM	42.2	42.2	42.1	98	41.7	6	NNE	1	8	NNE	38.3	42.4	38.5	30.219	0	0	0.158	0	70.8	34	41	67.8	231	1	100	10
5/2/2019	11:00 AM	42.5	42.5	42.2	99	42.2	6	NE	1	8	NE	38.7	42.7	38.9	30.213	0	0	0.156	0	70.8	34	41	67.8	231	1	100	10
5/2/2019	11:10 AM	42.7	42.8	42.5	98	42.2	7	NNE	1.17	11	N	38.4	42.9	38.6	30.212	0	0	0.155	0	71	34	41.2	68.1	234	1	100	10
5/2/2019	11:20 AM	43.2	43.3	42.7	98	42.7	7	NNE	1.17	10	N	39	43.4	39.2	30.207	0	0	0.151	0	71.2	34	41.4	68.4	231	1	100	10
5/2/2019	11:30 AM	43	43.3	43	98	42.5	7	NNE	1.17	10	NE	38.8	43.2	39	30.217	0	0	0.153	0	71	34	41.2	68.1	230	1	100	10
5/2/2019	11:40 AM	43.6	43.6	43.1	97	42.8	6	N	1	9	NNE	40	43.8	40.2	30.212	0	0	0.149	0	71.2	34	41.4	68.4	233	1	100	10
5/2/2019	11:50 AM	44.1	44.1	43.6	97	43.3	5	NNE	0.83	8	NNE	41.3	44.4	41.6	30.207	0	0	0.145	0	71.2	34	41.4	68.4	229	1	100	10
5/2/2019	12:00 PM	44.5	44.5	44.1	96	43.4	6	NNE	1	9	NNE	41.1	44.7	41.3	30.21	0	0	0.142	0	71.2	34	41.4	68.4	231	1	100	10
5/2/2019	12:10 PM	44.8	44.8	44.5	96	43.7	6	NNE	1	9	NE	41.5	45	41.7	30.215	0	0	0.14	0	71.2	34	41.4	68.4	232	1	100	10
5/2/2019	12:20 PM	45.5	45.5	44.8	96	44.4	6	NNE	1	8	NNE	42.3	45.8	42.6	30.212	0	0	0.135	0	71	34	41.2	68.1	233	1	100	10
5/2/2019	12:30 PM	45.6	45.7	45.5	95	44.3	5	NNE	0.83	8	N	43	45.9	43.3	30.217	0	0	0.135	0	71	34	41.2	68.1	233	1	100	10
5/2/2019	12:40 PM	45.7	45.7	45.5	95	44.4	5	NNE	0.83	8	NNE	43.1	46	43.4	30.217	0	0	0.134	0	71	34	41.2	68.1	233	1	100	10
5/2/2019	12:50 PM	46	46.1	45.7	94	44.4	4	NNE	0.67	7	NNE	44.2	46.3	44.5	30.215	0	0	0.132	0	71	33	40.4	68	231	1	100	10
5/2/2019	1:00 PM	46.3	46.3	46	95	44.9	4	N	0.67	7	N	44.6	46.6	44.9	30.22	0	0	0.13	0	71	33	40.4	68	230	1	100	10
5/2/2019	1:10 PM	46.6	46.6	46.4	94	45	4	NNE	0.67	6	N	44.9	46.9	45.2	30.224	0	0	0.128	0	71	33	40.4	68	233	1	100	10
5/2/2019	1:20 PM	46.9	46.9	46.6	94	45.3	4	NE	0.67	7	NE	45.3	47.2	45.6	30.226	0	0	0.126	0	71	33	40.4	68	234	1	100	10
5/2/2019	1:30 PM	47.1	47.1	46.9	94	45.5	4	NNE	0.67	7	N	45.5	47.4	45.8	30.23	0	0	0.124	0	71.2	33	40.6	68.3	229	1	100	10
5/2/2019	1:40 PM	47.8	47.9	47.1	93	45.9	4	NE	0.67	7	NNE	46.4	48.1	46.7	30.227	0	0	0.119	0	71	33	40.4	68	227	1	99.6	10
5/2/2019	1:50 PM	48	48	47.8	93	46.1	5	NNE	0.83	9	N	45.9	48.3	46.2	30.225	0	0	0.118	0	71	34	41.2	68.1	227	1	99.6	10
5/2/2019	2:00 PM	48.6	48.6	48	93	46.7	5	NNE	0.83	8	NNE	46.6	49	47	30.227	0	0	0.114	0	71	34	41.2	68.1	220	1	96.5	10
5/2/2019	2:10 PM	48.8	48.8	48.6	91	46.3	5	N	0.83	8	N	46.8	49.1	47.1	30.224	0	0	0.113	0	71	33	40.4	68	229	1	100	10
5/2/2019	2:20 PM	49.3	49.3	48.7	91	46.8	4	N	0.67	8	N	48.1	49.6	48.4	30.224	0	0	0.109	0	71	34	41.2	68.1	233	1	100	10
5/2/2019	2:30 PM	49.4	49.5	49.3	91	46.9	4	NE	0.67	8	NNE	48.2	49.7	48.5	30.228	0	0	0.108	0	71	34	41.2	68.1	234	1	100	10
5/2/2019	2:40 PM	49.9	49.9	49.4	89	46.8	3	NNW	0.5	7	N	49.6	50.2	49.9	30.23	0	0	0.105	0	71	34	41.2	68.1	232	1	100	10
5/2/2019	2:50 PM	50.3	50.3	49.9	89	47.2	3	NE	0.5	8	NE	50	50.5	50.2	30.229	0	0	0.102	0	71	34	41.2	68.1	232	1	100	10
5/2/2019	3:00 PM	50.8	50.8	50.3	89	47.7	5	ENE	0.83	7	ENE	49.2	51	49.4	30.226	0	0	0.099	0	71	34	41.2	68.1	227	1	99.6	10
5/2/2019	3:10 PM	51	51.1	50.8	88	47.6	4	ENE	0.67	10	N	50	51.1	50.1	30.229	0	0	0.097	0	71	34	41.2	68.1	231	1	100	10
5/2/2019	3:20 PM	51.1	51.2	51	89	48	6	NE	1	9	NE	49	51.3	49.2	30.224	0	0	0.097	0	70.8	34	41	67.8	234	1	100	10
5/2/2019	3:30 PM	51.5	51.9	51.1	87	47.8	7	NNE	1.17	11	NE	49	51.6	49.1	30.214	0	0	0.094	0	71	34	41.2	68.1	234	1	100	10
5/2/2019	3:40 PM	51.3	51.5	51.1	89	48.2	7	NE	1.17	12	NE	48.8	51.5	49	30.214	0	0	0.095	0	70.8	34	41	67.8	233	1	100	10
5/2/2019	3:50 PM	51.7	51.8	51.3	87	48	7	NNE	1.17	12	NNE	49.2	51.8	49.3	30.221	0	0	0.092	0	70.8	34	41	67.8	228	1	100	10

On-Site Meteorological Data

Date	Time	Temp Out	Hi Temp	Low Temp	Out Hum	Dew Pt.	Wind Speed	Wind Dir	Wind Run	Hi Speed	Hi Dir	Wind Chill	Heat Index	THW Index	Bar	Rain	Rain Rate	Heat D-D	Cool D-D	In Temp	In Hum	In Dew	In Heat	Wind Samp	Wind Tx	ISS Receipt	Arc. Int.
5/2/2019	4:00 PM	51.4	51.8	51.4	87	47.7	8	NNE	1.33	13	NNE	48.2	51.5	48.3	30.214	0	0	0.094	0	70.6	34	40.9	67.6	223	1	97.8	10
5/2/2019	4:10 PM	52	52	51.4	87	48.3	8	NE	1.33	11	NE	48.9	52.1	49	30.211	0	0	0.09	0	70.8	34	41	67.8	226	1	99.1	10
5/2/2019	4:20 PM	52.1	52.3	52.1	85	47.7	7	ENE	1.17	10	ENE	49.7	52.1	49.7	30.215	0	0	0.09	0	70.6	34	40.9	67.6	228	1	100	10
5/2/2019	4:30 PM	52	52.3	52	85	47.6	7	NNE	1.17	12	NE	49.6	52	49.6	30.21	0	0	0.09	0	70.6	34	40.9	67.6	233	1	100	10
5/2/2019	4:40 PM	52.1	52.1	51.8	85	47.7	7	N	1.17	10	N	49.7	52.1	49.7	30.215	0	0	0.09	0	70.8	34	41	67.8	234	1	100	10
5/2/2019	4:50 PM	52.5	52.6	52.1	84	47.8	7	N	1.17	11	NNE	50.2	52.4	50.1	30.209	0	0	0.087	0	70.6	34	40.9	67.6	232	1	100	10
5/2/2019	5:00 PM	52.3	52.5	52.2	84	47.6	9	NNE	1.5	13	NE	48.6	52.2	48.5	30.209	0	0	0.088	0	70.8	34	41	67.8	229	1	100	10
5/2/2019	5:10 PM	52.2	52.4	52.1	83	47.2	8	NNE	1.33	12	NNE	49.1	52.1	49	30.204	0	0	0.089	0	70.8	34	41	67.8	233	1	100	10
5/2/2019	5:20 PM	51.7	52.2	51.7	84	47	9	NNE	1.5	12	NNE	47.9	51.7	47.9	30.203	0	0	0.092	0	70.8	34	41	67.8	232	1	100	10
5/2/2019	5:30 PM	51.3	51.7	51.3	85	46.9	10	NNE	1.67	14	NNE	46.8	51.3	46.8	30.203	0	0	0.095	0	70.8	34	41	67.8	232	1	100	10
5/2/2019	5:40 PM	50.6	51.2	50.6	85	46.3	10	NNE	1.67	14	NNE	46	50.6	46	30.212	0	0	0.1	0	70.8	34	41	67.8	234	1	100	10
5/2/2019	5:50 PM	50.3	50.6	50.2	87	46.6	9	NNE	1.5	12	NNE	46.3	50.5	46.5	30.215	0	0	0.102	0	70.8	34	41	67.8	226	1	99.1	10
5/2/2019	6:00 PM	50.1	50.4	50.1	85	45.8	9	NNE	1.5	13	NNE	46	50.2	46.1	30.217	0	0	0.103	0	70.8	34	41	67.8	224	1	98.2	10
5/2/2019	6:10 PM	49.8	50	49.7	87	46.1	9	NNE	1.5	11	NNE	45.7	50	45.9	30.218	0	0	0.106	0	70.6	34	40.9	67.6	225	1	98.7	10
5/2/2019	6:20 PM	49.4	49.9	49.4	86	45.4	8	NNE	1.33	11	NNE	45.8	49.5	45.9	30.221	0	0	0.108	0	70.6	34	40.9	67.6	229	1	100	10
5/2/2019	6:30 PM	48.8	49.4	48.8	87	45.1	9	NNE	1.5	12	NNE	44.5	49	44.7	30.22	0	0	0.113	0	70.5	34	40.8	67.4	232	1	100	10
5/2/2019	6:40 PM	48.5	48.8	48.5	87	44.8	9	NNE	1.5	11	NNE	44.1	48.6	44.2	30.219	0	0	0.115	0	70.5	34	40.8	67.4	229	1	100	10
5/2/2019	6:50 PM	48.3	48.5	48.3	88	44.9	8	NE	1.33	12	NE	44.5	48.4	44.6	30.22	0	0	0.116	0	70.3	34	40.6	67.2	232	1	100	10
5/2/2019	7:00 PM	48	48.3	48	88	44.6	8	NE	1.33	11	NE	44.1	48.1	44.2	30.209	0	0	0.118	0	70.3	34	40.6	67.2	230	1	100	10
5/2/2019	7:10 PM	47.8	48	47.8	89	44.7	7	NE	1.17	10	NE	44.6	48	44.8	30.207	0	0	0.119	0	70.1	34	40.4	66.9	231	1	100	10
5/2/2019	7:20 PM	47.3	47.8	47.3	89	44.2	8	ENE	1.33	11	NE	43.3	47.5	43.5	30.204	0	0	0.123	0	70.1	34	40.4	66.9	232	1	100	10
5/2/2019	7:30 PM	47.1	47.3	47.1	90	44.3	8	ENE	1.33	11	ENE	43	47.3	43.2	30.2	0	0	0.124	0	70	34	40.3	66.8	232	1	100	10
5/2/2019	7:40 PM	46.7	47.2	46.7	90	43.9	7	ENE	1.17	11	ENE	43.2	46.9	43.4	30.203	0	0	0.127	0	70	34	40.3	66.8	233	1	100	10
5/2/2019	7:50 PM	46.5	46.8	46.5	91	44	7	NE	1.17	10	NE	43	46.7	43.2	30.216	0	0	0.128	0	69.8	34	40.2	66.6	233	1	100	10
5/2/2019	8:00 PM	45.9	46.5	45.9	92	43.7	7	NNE	1.17	9	NNE	42.3	46.1	42.5	30.22	0	0	0.133	0	69.8	34	40.2	66.6	227	1	99.6	10
5/2/2019	8:10 PM	45.3	45.9	45.3	94	43.7	6	NE	1	8	NNE	42.1	45.5	42.3	30.222	0	0	0.137	0	69.6	34	40	66.4	234	1	100	10
5/2/2019	8:20 PM	45	45.3	45	95	43.7	5	ENE	0.83	8	ENE	42.3	45.2	42.5	30.221	0	0	0.139	0	69.6	34	40	66.4	231	1	100	10
5/2/2019	8:30 PM	44.8	45	44.8	96	43.7	5	ENE	0.83	7	ENE	42.1	45	42.3	30.232	0	0	0.14	0	69.4	34	39.8	66.2	234	1	100	10
5/2/2019	8:40 PM	44.7	44.8	44.6	96	43.6	5	ENE	0.83	6	E	42	44.9	42.2	30.232	0	0	0.141	0	69.3	34	39.7	66.2	232	1	100	10
5/2/2019	8:50 PM	44.5	44.6	44.5	96	43.4	5	ENE	0.83	7	ENE	41.8	44.7	42	30.24	0	0	0.142	0	69.3	34	39.7	66.2	234	1	100	10
5/2/2019	9:00 PM	44.4	44.5	44.4	97	43.6	4	ENE	0.67	6	NE	42.4	44.7	42.7	30.239	0	0	0.143	0	69.1	34	39.5	66	230	1	100	10
5/2/2019	9:10 PM	44.5	44.5	44.4	97	43.7	6	ENE	1	8	ENE	41.1	44.8	41.4	30.231	0	0	0.142	0	69.1	34	39.5	66	235	1	100	10
5/2/2019	9:20 PM	44.6	44.6	44.4	97	43.8	4	ENE	0.67	7	E	42.6	44.9	42.9	30.239	0	0	0.142	0	68.9	33	38.6	65.7	225	1	98.7	10
5/2/2019	9:30 PM	44.8	44.9	44.5	98	44.3	5	ESE	0.83	8	ESE	42.1	45.1	42.4	30.236	0	0	0.14	0	68.9	34	39.4	65.8	228	1	100	10
5/2/2019	9:40 PM	44.7	44.9	44.7	97	43.9	5	E	0.83	8	E	42	45	42.3	30.229	0	0	0.141	0	68.8	33	38.5	65.6	227	1	99.6	10
5/2/2019	9:50 PM	44.8	44.8	44.7	97	44	5	E	0.83	8	E	42.1	45.1	42.4	30.229	0	0	0.14	0	68.8	33	38.5	65.6	227	1	99.6	10
5/2/2019	10:00 PM	45	45	44.8	98	44.5	4	E	0.67	7	ESE	43.1	45.3	43.4	30.225	0	0	0.139	0	68.6	33	38.3	65.4	222	1	97.4	10
5/2/2019	10:10 PM	45	45.1	45	98	44.5	5	E	0.83	8	ESE	42.3	45.3	42.6	30.215	0	0	0.139	0	68.6	33	38.3	65.4	226	1	99.1	10
5/2/2019	10:20 PM	45.1	45.1	45	97	44.3	5	ESE	0.83	8	E	42.4	45.4	42.7	30.214	0	0	0.138	0	68.4	33	38.2	65.2	228	1	100	10
5/2/2019	10:30 PM	45.1	45.2	45.1	97	44.3	6	ESE	1	8	ESE	41.8	45.4	42.1	30.21	0	0	0.138	0	68.4	33	38.2	65.2	227	1	99.6	10
5/2/2019	10:40 PM	45.3	45.4	45.1	98	44.8	6	SE	1	8	ESE	42.1	45.6	42.4	30.203	0	0	0.137	0	68.2	33	38	65	229	1	100	10
5/2/2019	10:50 PM	45.4	45.4	45.3	98	44.9	5	SE	0.83	8	ESE	42.8	45.7	43.1	30.206	0	0	0.136	0	68.2	33	38	65	224	1	98.2	10
5/2/2019	11:00 PM	45.6	45.6	45.4	98	45.1	6	SE	1	9	SE	42.4	45.9	42.7	30.204	0	0	0.135	0	68.1	33	37.9	64.9	227	1	99.6	10
5/2/2019	11:10 PM	45.6	45.6	45.5	98	45.1	6	SE	1	9	ESE	42.4	45.9	42.7	30.198	0	0	0.135	0	68.1	33	37.9	64.9	232	1	100	10
5/2/2019	11:20 PM	45.7	45.7	45.6	98	45.2	6	ESE	1	8	ESE	42.5	46	42.8	30.194	0	0	0.134	0	67.9	33	37.7	64.7	232	1	100	10
5/2/2019	11:30 PM	45.8	45.8	45.7	98	45.3	6	ESE	1	9	ESE	42.7	46.2	43.1	30.192	0	0	0.133	0	67.9	33	37.7	64.7	232	1	100	10
5/2/2019	11:40 PM	45.9	45.9	45.8	98	45.4	7	SE	1.17	11	SE	42.3	46.3	42.7	30.187	0	0	0.133	0	67.9	33	37.7	64.7	233	1	100	10
5/2/2019	11:50 PM	46	46	45.9	98	45.5	6	SE	1	9	SE	42.9	46.4	43.3	30.183	0	0	0.132	0	67.7	33	37.5	64.4	233	1	100	10

On-Site Meteorological Data

Date	Time	Temp Out	Hi Temp	Low Temp	Out Hum	Dew Pt.	Wind Speed	Wind Dir	Wind Run	Hi Speed	Hi Dir	Wind Chill	Heat Index	THW Index	Bar	Rain	Rain Rate	Heat D-D	Cool D-D	In Temp	In Hum	In Dew	In Heat	Wind Samp	Wind Tx	ISS Recept	Arc. Int.
5/3/2019	4:00 PM	52.7	53.1	52.7	89	49.5	14	N	2.33	19	N	46.6	52.8	46.7	30.037	0	0	0.085	0	72	36	43.6	69.7	229	1	100	10
5/3/2019	4:10 PM	51.7	52.7	51.7	89	48.6	13	N	2.17	19	N	45.8	51.9	46	30.038	0	0	0.092	0	72	36	43.6	69.7	232	1	100	10
5/3/2019	4:20 PM	51.1	51.7	51.1	89	48	13	NNW	2.17	19	NNW	45.1	51.3	45.3	30.038	0	0	0.097	0	72	36	43.6	69.7	229	1	100	10
5/3/2019	4:30 PM	51	51.1	50.9	90	48.2	10	N	1.67	14	NNW	46.5	51.2	46.7	30.037	0	0	0.097	0	71.9	35	42.8	69.5	222	1	97.4	10
5/3/2019	4:40 PM	49.3	51	49.3	91	46.8	12	NNE	2	18	N	43.5	49.6	43.8	30.041	0	0	0.109	0	71.7	35	42.6	69.2	228	1	100	10
5/3/2019	4:50 PM	48.3	49.3	48.3	92	46.1	11	NNE	1.83	14	NNE	42.8	48.6	43.1	30.044	0	0	0.116	0	71.7	35	42.6	69.2	227	1	99.6	10
5/3/2019	5:00 PM	47.9	48.3	47.9	94	46.3	9	N	1.5	12	NNE	43.4	48.3	43.8	30.043	0	0	0.119	0	71.5	35	42.4	68.9	232	1	100	10
5/3/2019	5:10 PM	47.5	47.9	47.5	95	46.1	7	NNE	1.17	11	NNE	44.2	47.8	44.5	30.051	0	0	0.122	0	71.3	35	42.2	68.6	232	1	100	10
5/3/2019	5:20 PM	47.5	47.6	47.4	95	46.1	5	NE	0.83	8	NE	45.3	47.8	45.6	30.056	0.01	0	0.122	0	71.3	35	42.2	68.6	234	1	100	10
5/3/2019	5:30 PM	47.5	47.6	47.4	96	46.4	5	NNE	0.83	7	N	45.3	47.9	45.7	30.054	0	0	0.122	0	71.2	35	42.1	68.5	229	1	100	10
5/3/2019	5:40 PM	47.5	47.5	47.5	96	46.4	5	NNE	0.83	7	NNE	45.3	47.9	45.7	30.054	0	0	0.122	0	71	35	42	68.2	234	1	100	10
5/3/2019	5:50 PM	47.5	47.5	47.5	96	46.4	5	N	0.83	7	NNE	45.3	47.9	45.7	30.056	0.01	0	0.122	0	70.8	35	41.8	67.9	234	1	100	10
5/3/2019	6:00 PM	47.6	47.6	47.5	96	46.5	6	NNE	1	9	NNE	44.8	48	45.2	30.05	0	0	0.121	0	70.8	35	41.8	67.9	232	1	100	10
5/3/2019	6:10 PM	47.8	47.8	47.5	97	47	2	NE	0.33	5	NNE	47.8	48.3	48.3	30.047	0.01	0.04	0.119	0	70.6	35	41.6	67.7	234	1	100	10
5/3/2019	6:20 PM	47.8	47.8	47.7	97	47	3	NNE	0.5	5	NE	47.2	48.3	47.7	30.055	0.01	0.05	0.119	0	70.6	35	41.6	67.7	231	1	100	10
5/3/2019	6:30 PM	47.7	47.8	47.6	97	46.9	5	NNW	0.83	6	NNW	45.5	48.2	46	30.053	0.01	0.05	0.12	0	70.5	35	41.5	67.6	231	1	100	10
5/3/2019	6:40 PM	47.7	47.7	47.6	97	46.9	5	N	0.83	7	NNW	45.5	48.2	46	30.048	0	0.04	0.12	0	70.3	35	41.3	67.3	234	1	100	10
5/3/2019	6:50 PM	47.7	47.8	47.7	97	46.9	4	N	0.67	6	NNE	46.2	48.2	46.7	30.052	0	0	0.12	0	70.3	35	41.3	67.3	232	1	100	10
5/3/2019	7:00 PM	47.6	47.7	47.6	97	46.8	4	N	0.67	6	N	46.1	48	46.5	30.046	0	0	0.121	0	70.3	35	41.3	67.3	231	1	100	10
5/3/2019	7:10 PM	47.6	47.6	47.6	96	46.5	4	NNE	0.67	6	N	46.1	48	46.5	30.043	0	0	0.121	0	70.3	35	41.3	67.3	234	1	100	10
5/3/2019	7:20 PM	47.8	47.8	47.6	97	47	1	NNE	0.17	4	NNE	47.8	48.3	48.3	30.043	0	0	0.119	0	70.1	35	41.2	67	232	1	100	10
5/3/2019	7:30 PM	48.1	48.1	47.8	96	47	2	S	0.33	5	S	48.1	48.5	48.5	30.044	0	0	0.117	0	70.1	35	41.2	67	222	1	97.4	10
5/3/2019	7:40 PM	48.2	48.2	48.1	97	47.4	0	S	0	1	S	48.2	48.7	48.7	30.042	0	0	0.117	0	70	35	41.1	66.9	229	1	100	10
5/3/2019	7:50 PM	48.2	48.2	48.2	96	47.1	1	S	0.17	4	S	48.2	48.7	48.7	30.036	0	0	0.117	0	70	35	41.1	66.9	228	1	100	10
5/3/2019	8:00 PM	48.4	48.4	48.2	96	47.3	1	S	0.17	3	S	48.4	48.9	48.9	30.046	0	0	0.115	0	69.8	35	40.9	66.7	227	1	99.6	10
5/3/2019	8:10 PM	48.4	48.4	48.3	97	47.6	2	W	0.33	4	W	48.4	48.9	48.9	30.051	0	0	0.115	0	69.8	35	40.9	66.7	229	1	100	10
5/3/2019	8:20 PM	48.4	48.4	48.3	97	47.6	2	WSW	0.33	4	WSW	48.4	48.9	48.9	30.064	0	0	0.115	0	69.6	35	40.7	66.5	231	1	100	10
5/3/2019	8:30 PM	48.5	48.5	48.4	97	47.7	4	NW	0.67	6	NW	47.2	49	47.7	30.074	0	0	0.115	0	69.6	35	40.7	66.5	229	1	100	10
5/3/2019	8:40 PM	48.5	48.5	48.4	97	47.7	2	WNW	0.33	6	NW	48.5	49	49	30.068	0	0	0.115	0	69.4	35	40.5	66.4	232	1	100	10
5/3/2019	8:50 PM	48.5	48.5	48.4	97	47.7	1	WNW	0.17	3	WNW	48.5	49	49	30.07	0	0	0.115	0	69.4	35	40.5	66.4	234	1	100	10
5/3/2019	9:00 PM	48.5	48.5	48.4	97	47.7	2	WNW	0.33	6	N	48.5	49	49	30.069	0	0	0.115	0	69.3	35	40.5	66.3	234	1	100	10
5/3/2019	9:10 PM	48.4	48.5	48.4	97	47.6	5	N	0.83	7	N	46.3	48.9	46.8	30.069	0	0	0.115	0	69.3	35	40.5	66.3	228	1	100	10
5/3/2019	9:20 PM	48.3	48.4	48.3	97	47.5	6	N	1	8	NNE	45.7	48.8	46.2	30.062	0	0	0.116	0	69.1	35	40.3	66.1	233	1	100	10
5/3/2019	9:30 PM	48.1	48.3	48.1	97	47.3	7	NNE	1.17	10	NNE	44.9	48.6	45.4	30.064	0	0	0.117	0	69.1	35	40.3	66.1	228	1	100	10
5/3/2019	9:40 PM	48	48.1	48	97	47.2	6	N	1	8	N	45.3	48.5	45.8	30.058	0	0	0.118	0	68.9	35	40.1	65.9	234	1	100	10
5/3/2019	9:50 PM	47.9	48	47.9	97	47.1	7	NNE	1.17	9	NE	44.7	48.4	45.2	30.059	0	0	0.119	0	68.9	35	40.1	65.9	233	1	100	10
5/3/2019	10:00 PM	47.8	48	47.8	97	47	8	NNE	1.33	12	NNE	43.9	48.3	44.4	30.044	0	0	0.119	0	68.9	35	40.1	65.9	233	1	100	10
5/3/2019	10:10 PM	47.7	47.8	47.7	97	46.9	8	NNE	1.33	11	N	43.7	48.2	44.2	30.046	0	0	0.12	0	68.8	35	40	65.8	234	1	100	10
5/3/2019	10:20 PM	47.7	47.7	47.7	97	46.9	3	NNE	0.5	7	N	47.1	48.2	47.6	30.06	0	0	0.12	0	68.8	35	40	65.8	234	1	100	10
5/3/2019	10:30 PM	47.8	47.8	47.7	97	47	1	NNE	0.17	2	NNE	47.8	48.3	48.3	30.067	0	0	0.119	0	68.6	35	39.8	65.6	228	1	100	10
5/3/2019	10:40 PM	47.9	47.9	47.7	97	47.1	1	NNE	0.17	2	NNE	47.9	48.4	48.4	30.066	0	0	0.119	0	68.6	35	39.8	65.6	232	1	100	10
5/3/2019	10:50 PM	47.9	47.9	47.9	97	47.1	5	N	0.83	8	NNW	45.8	48.4	46.3	30.066	0	0	0.119	0	68.4	35	39.7	65.4	227	1	99.6	10
5/3/2019	11:00 PM	47.7	47.8	47.7	97	46.9	6	N	1	8	NNW	44.9	48.2	45.4	30.063	0	0	0.12	0	68.4	35	39.7	65.4	227	1	99.6	10
5/3/2019	11:10 PM	47.6	47.7	47.6	97	46.8	6	N	1	9	N	44.8	48	45.2	30.061	0	0	0.121	0	68.4	35	39.7	65.4	229	1	100	10
5/3/2019	11:20 PM	47.5	47.6	47.5	97	46.7	5	N	0.83	6	N	45.3	47.9	45.7	30.054	0	0	0.122	0	68.2	35	39.5	65.2	228	1	100	10
5/3/2019	11:30 PM	47.5	47.5	47.5	97	46.7	4	NNE	0.67	6	NNE	46	47.9	46.4	30.055	0	0	0.122	0	68.2	35	39.5	65.2	221	1	96.9	10
5/3/2019	11:40 PM	47.4	47.5	47.4	98	46.9	4	N	0.67	7	NNE	45.9	47.9	46.4	30.051	0	0	0.122	0	68.2	35	39.5	65.2	231	1	100	10
5/3/2019	11:50 PM	47.3	47.4	47.3	97	46.5	5	NNE	0.83	6	N	45.1	47.7	45.5	30.05	0	0	0.123	0	68.1	35	39.4	65.1	232	1	100	10

On-Site Meteorological Data

Date	Time	Temp Out	Hi Temp	Low Temp	Out Hum	Dew Pt.	Wind Speed	Wind Dir	Wind Run	Hi Speed	Hi Dir	Wind Chill	Heat Index	THW Index	Bar	Rain	Rain Rate	Heat D-D	Cool D-D	In Temp	In Hum	In Dew	In Heat	Wind Samp	Wind Tx	ISS Receipt	Arc. Int.
5/4/2019	12:00 AM	47.1	47.3	47.1	97	46.3	5	NNE	0.83	7	NNE	44.8	47.5	45.2	30.051	0	0	0.124	0	68.1	35	39.4	65.1	231	1	100	10
5/4/2019	12:10 AM	47.1	47.2	47.1	98	46.6	3	NNE	0.5	5	N	46.4	47.5	46.8	30.047	0	0	0.124	0	68.1	35	39.4	65.1	232	1	100	10
5/4/2019	12:20 AM	47.1	47.1	47.1	98	46.6	3	NNE	0.5	6	NNE	46.4	47.5	46.8	30.048	0	0	0.124	0	68.1	35	39.4	65.1	234	1	100	10
5/4/2019	12:30 AM	47.1	47.2	47.1	98	46.6	3	NNE	0.5	5	NNE	46.4	47.5	46.8	30.054	0	0	0.124	0	68.1	35	39.4	65.1	229	1	100	10
5/4/2019	12:40 AM	47.1	47.2	47.1	98	46.6	5	NNE	0.83	6	NNE	44.8	47.5	45.2	30.054	0	0	0.124	0	68.2	35	39.5	65.2	235	1	100	10
5/4/2019	12:50 AM	47	47.1	47	98	46.5	4	NNE	0.67	6	NE	45.4	47.4	45.8	30.059	0	0	0.125	0	68.6	35	39.8	65.6	233	1	100	10
5/4/2019	1:00 AM	47	47	47	98	46.5	3	NNE	0.5	5	NNE	46.3	47.4	46.7	30.053	0	0	0.125	0	68.9	35	40.1	65.9	234	1	100	10
5/4/2019	1:10 AM	47	47	46.9	98	46.5	2	NNE	0.33	5	NNE	47	47.4	47.4	30.05	0	0	0.125	0	69.3	35	40.5	66.3	234	1	100	10
5/4/2019	1:20 AM	47	47	46.9	98	46.5	2	NNE	0.33	4	NNE	47	47.4	47.4	30.047	0	0	0.125	0	69.6	35	40.7	66.5	232	1	100	10
5/4/2019	1:30 AM	47	47	46.9	98	46.5	1	NNE	0.17	4	NNE	47	47.4	47.4	30.043	0	0	0.125	0	69.8	35	40.9	66.7	230	1	100	10
5/4/2019	1:40 AM	47	47.1	47	98	46.5	2	NE	0.33	5	NE	47	47.4	47.4	30.042	0	0	0.125	0	69.6	35	40.7	66.5	234	1	100	10
5/4/2019	1:50 AM	47	47.1	46.9	98	46.5	4	NNE	0.67	5	NE	45.4	47.4	45.8	30.044	0	0	0.125	0	69.4	35	40.5	66.4	234	1	100	10
5/4/2019	2:00 AM	47	47	47	98	46.5	3	NNE	0.5	6	NE	46.3	47.4	46.7	30.039	0	0	0.125	0	69.4	35	40.5	66.4	234	1	100	10
5/4/2019	2:10 AM	47	47	47	98	46.5	5	NNE	0.83	7	NNE	44.7	47.4	45.1	30.033	0	0	0.125	0	69.4	35	40.5	66.4	234	1	100	10
5/4/2019	2:20 AM	46.9	47	46.9	98	46.4	6	NNE	1	8	N	44	47.3	44.4	30.029	0	0	0.126	0	69.4	35	40.5	66.4	231	1	100	10
5/4/2019	2:30 AM	46.9	46.9	46.9	98	46.4	6	NNE	1	8	NNE	44	47.3	44.4	30.022	0	0	0.126	0	69.3	35	40.5	66.3	223	1	97.8	10
5/4/2019	2:40 AM	46.8	46.9	46.8	99	46.5	5	NNE	0.83	7	N	44.5	47.2	44.9	30.016	0	0	0.126	0	69.4	34	39.8	66.2	227	1	99.6	10
5/4/2019	2:50 AM	46.9	46.9	46.8	99	46.6	2	NNE	0.33	5	NNE	46.9	47.4	47.4	30.009	0	0	0.126	0	69.3	34	39.7	66.2	229	1	100	10
5/4/2019	3:00 AM	46.9	47	46.9	99	46.6	5	NE	0.83	6	NE	44.6	47.4	45.1	30.007	0	0	0.126	0	69.3	34	39.7	66.2	229	1	100	10
5/4/2019	3:10 AM	46.8	46.9	46.8	99	46.5	6	NNE	1	8	NNE	43.9	47.2	44.3	30.006	0	0	0.126	0	69.3	34	39.7	66.2	228	1	100	10
5/4/2019	3:20 AM	46.8	46.9	46.7	99	46.5	6	NNE	1	8	NNE	43.9	47.2	44.3	30.008	0	0	0.126	0	69.3	34	39.7	66.2	227	1	99.6	10
5/4/2019	3:30 AM	46.7	46.8	46.7	99	46.4	6	N	1	8	N	43.7	47.1	44.1	30.001	0	0	0.127	0	69.3	34	39.7	66.2	227	1	99.6	10
5/4/2019	3:40 AM	46.8	46.8	46.7	99	46.5	6	N	1	9	N	43.9	47.2	44.3	30.004	0	0	0.126	0	69.3	34	39.7	66.2	233	1	100	10
5/4/2019	3:50 AM	46.8	46.8	46.8	99	46.5	5	NNE	0.83	7	NNE	44.5	47.2	44.9	30.008	0	0	0.126	0	69.1	34	39.5	66	234	1	100	10
5/4/2019	4:00 AM	46.8	46.9	46.8	99	46.5	5	NNE	0.83	7	N	44.5	47.2	44.9	30.012	0	0	0.126	0	69.3	34	39.7	66.2	234	1	100	10
5/4/2019	4:10 AM	46.8	46.8	46.7	99	46.5	6	NNE	1	9	NNE	43.9	47.2	44.3	30.013	0	0	0.126	0	69.1	34	39.5	66	233	1	100	10
5/4/2019	4:20 AM	46.8	46.8	46.7	99	46.5	5	NNE	0.83	8	N	44.5	47.2	44.9	30.009	0	0	0.126	0	69.3	34	39.7	66.2	233	1	100	10
5/4/2019	4:30 AM	46.7	46.8	46.7	99	46.4	5	NE	0.83	8	NE	44.3	47.1	44.7	30.004	0	0	0.127	0	69.1	34	39.5	66	227	1	99.6	10
5/4/2019	4:40 AM	46.8	46.8	46.7	99	46.5	5	NNE	0.83	7	NE	44.5	47.2	44.9	30.006	0	0	0.126	0	69.1	34	39.5	66	232	1	100	10
5/4/2019	4:50 AM	46.8	46.8	46.8	99	46.5	5	NNE	0.83	8	NNE	44.5	47.2	44.9	30.014	0	0	0.126	0	69.1	34	39.5	66	233	1	100	10
5/4/2019	5:00 AM	46.9	47	46.8	99	46.6	5	NNE	0.83	7	NNE	44.6	47.4	45.1	30.02	0	0	0.126	0	69.1	34	39.5	66	234	1	100	10
5/4/2019	5:10 AM	47	47	46.9	99	46.7	5	NNE	0.83	8	NNE	44.7	47.5	45.2	30.016	0	0	0.125	0	69.1	34	39.5	66	232	1	100	10
5/4/2019	5:20 AM	47	47	46.9	99	46.7	4	NE	0.67	7	NNE	45.4	47.5	45.9	30.012	0	0	0.125	0	69.1	34	39.5	66	231	1	100	10
5/4/2019	5:30 AM	47	47	47	99	46.7	4	NE	0.67	7	NE	45.4	47.5	45.9	30.011	0	0	0.125	0	69.1	34	39.5	66	228	1	100	10
5/4/2019	5:40 AM	47	47.1	47	99	46.7	3	NE	0.5	6	NE	46.3	47.5	46.8	30.005	0	0	0.125	0	69.1	34	39.5	66	233	1	100	10
5/4/2019	5:50 AM	47	47	47	99	46.7	5	ENE	0.83	7	ENE	44.7	47.5	45.2	30.008	0	0	0.125	0	69.1	34	39.5	66	233	1	100	10
5/4/2019	6:00 AM	47	47.1	47	99	46.7	5	NE	0.83	7	NE	44.7	47.5	45.2	30.008	0	0	0.125	0	69.1	34	39.5	66	234	1	100	10
5/4/2019	6:10 AM	47	47.1	47	99	46.7	5	NNE	0.83	7	NNE	44.7	47.5	45.2	30.009	0	0	0.125	0	69.1	34	39.5	66	229	1	100	10
5/4/2019	6:20 AM	46.9	47	46.8	99	46.6	7	NE	1.17	9	NNE	43.5	47.4	44	30.009	0	0	0.126	0	69.1	34	39.5	66	228	1	100	10
5/4/2019	6:30 AM	46.8	46.9	46.8	99	46.5	4	NE	0.67	7	NE	45.2	47.2	45.6	30.012	0	0	0.126	0	69.1	34	39.5	66	223	1	97.8	10
5/4/2019	6:40 AM	46.9	46.9	46.8	99	46.6	4	NE	0.67	7	NE	45.3	47.4	45.8	30.019	0	0	0.126	0	69.3	34	39.7	66.2	227	1	99.6	10
5/4/2019	6:50 AM	47	47	46.9	99	46.7	4	NNE	0.67	6	N	45.4	47.5	45.9	30.019	0	0	0.125	0	69.4	34	39.8	66.2	227	1	99.6	10
5/4/2019	7:00 AM	47	47.1	47	99	46.7	4	NNE	0.67	6	NE	45.4	47.5	45.9	30.025	0	0	0.125	0	69.6	34	40	66.4	228	1	100	10
5/4/2019	7:10 AM	46.9	47	46.9	99	46.6	4	N	0.67	6	N	45.3	47.4	45.8	30.025	0	0	0.126	0	69.6	34	40	66.4	229	1	100	10
5/4/2019	7:20 AM	47.1	47.1	46.9	99	46.8	3	NE	0.5	5	ENE	46.4	47.6	46.9	30.029	0	0	0.124	0	69.8	34	40.2	66.6	232	1	100	10
5/4/2019	7:30 AM	47.1	47.3	47.1	99	46.8	5	NNE	0.83	7	N	44.8	47.6	45.3	30.033	0	0	0.124	0	70	34	40.3	66.8	227	1	99.6	10
5/4/2019	7:40 AM	47.2	47.2	47.1	99	46.9	3	NE	0.5	6	NNE	46.5	47.7	47	30.028	0	0	0.124	0	70	34	40.3	66.8	234	1	100	10
5/4/2019	7:50 AM	47.5	47.5	47.2	99	47.2	2	ESE	0.33	6	SSE	47.5	48	48	30.03	0	0	0.122	0	70	34	40.3	66.8	232	1	100	10

On-Site Meteorological Data

Date	Time	Temp Out	Hi Temp	Low Temp	Out Hum	Dew Pt.	Wind Speed	Wind Dir	Wind Run	Hi Speed	Hi Dir	Wind Chill	Heat Index	THW Index	Bar	Rain	Rain Rate	Heat D-D	Cool D-D	In Temp	In Hum	In Dew	In Heat	Wind Samp	Wind Tx	ISS Recept	Arc. Int.
5/4/2019	8:00 AM	47.7	47.7	47.5	99	47.4	3	ESE	0.5	6	SE	47.1	48.2	47.6	30.031	0	0	0.12	0	70.1	34	40.4	66.9	233	1	100	10
5/4/2019	8:10 AM	47.8	47.8	47.7	99	47.5	3	ENE	0.5	5	ENE	47.2	48.3	47.7	30.037	0	0	0.119	0	70.1	34	40.4	66.9	233	1	100	10
5/4/2019	8:20 AM	47.8	47.8	47.7	99	47.5	3	NNE	0.5	5	NNE	47.2	48.3	47.7	30.041	0	0	0.119	0	70.1	34	40.4	66.9	232	1	100	10
5/4/2019	8:30 AM	47.9	47.9	47.8	99	47.6	4	NNE	0.67	6	N	46.5	48.5	47.1	30.042	0	0	0.119	0	70.1	34	40.4	66.9	228	1	100	10
5/4/2019	8:40 AM	47.7	47.9	47.7	99	47.4	5	NNE	0.83	8	NNE	45.5	48.2	46	30.045	0	0	0.12	0	70.1	34	40.4	66.9	233	1	100	10
5/4/2019	8:50 AM	47.8	47.9	47.8	99	47.5	6	NNE	1	10	NE	45.1	48.3	45.6	30.042	0	0	0.119	0	70.1	34	40.4	66.9	234	1	100	10
5/4/2019	9:00 AM	47.7	47.8	47.6	99	47.4	7	NNE	1.17	11	NNE	44.4	48.2	44.9	30.039	0	0	0.12	0	70.1	34	40.4	66.9	234	1	100	10
5/4/2019	9:10 AM	47.7	47.8	47.7	99	47.4	8	NNE	1.33	11	NE	43.7	48.2	44.2	30.035	0	0	0.12	0	70.1	34	40.4	66.9	234	1	100	10
5/4/2019	9:20 AM	48	48	47.7	99	47.7	7	NE	1.17	11	ENE	44.8	48.6	45.4	30.038	0	0	0.118	0	70.1	34	40.4	66.9	232	1	100	10
5/4/2019	9:30 AM	47.7	48	47.7	99	47.4	7	NE	1.17	11	NE	44.4	48.2	44.9	30.041	0	0	0.12	0	70.3	34	40.6	67.2	227	1	99.6	10
5/4/2019	9:40 AM	47.9	47.9	47.7	99	47.6	6	NE	1	10	NE	45.2	48.5	45.8	30.039	0	0	0.119	0	70.1	34	40.4	66.9	233	1	100	10
5/4/2019	9:50 AM	48	48	47.9	99	47.7	6	ENE	1	9	NE	45.3	48.6	45.9	30.037	0	0	0.118	0	70.3	34	40.6	67.2	228	1	100	10
5/4/2019	10:00 AM	48	48	47.8	99	47.7	7	NE	1.17	10	ENE	44.8	48.6	45.4	30.035	0	0	0.118	0	70.1	34	40.4	66.9	228	1	100	10
5/4/2019	10:10 AM	48.5	48.5	48	99	48.2	6	NE	1	8	N	45.9	49.1	46.5	30.027	0	0	0.115	0	70.3	34	40.6	67.2	226	1	99.1	10
5/4/2019	10:20 AM	48.8	48.8	48.4	99	48.5	5	ENE	0.83	8	NE	46.8	49.4	47.4	30.019	0	0	0.113	0	70.3	34	40.6	67.2	228	1	100	10
5/4/2019	10:30 AM	48.9	49	48.8	99	48.6	6	ENE	1	9	NE	46.4	49.5	47	30.019	0	0	0.112	0	70.5	34	40.8	67.4	223	1	97.8	10
5/4/2019	10:40 AM	49	49.3	48.9	99	48.7	6	NE	1	10	NNE	46.5	49.6	47.1	30.024	0	0	0.111	0	70.5	34	40.8	67.4	232	1	100	10
5/4/2019	10:50 AM	48.7	49	48.7	99	48.4	6	NNE	1	9	NNE	46.1	49.3	46.7	30.026	0	0	0.113	0	70.6	34	40.9	67.6	235	1	100	10
5/4/2019	11:00 AM	48.6	48.7	48.6	99	48.3	7	NNE	1.17	9	NNE	45.5	49.2	46.1	30.031	0	0	0.114	0	70.5	34	40.8	67.4	232	1	100	10
5/4/2019	11:10 AM	48.9	48.9	48.6	99	48.6	5	NNE	0.83	8	NNE	46.9	49.5	47.5	30.03	0	0	0.112	0	70.3	34	40.6	67.2	234	1	100	10
5/4/2019	11:20 AM	49.2	49.2	48.9	99	48.9	5	NNE	0.83	8	NE	47.2	49.8	47.8	30.029	0	0	0.11	0	70.3	34	40.6	67.2	233	1	100	10
5/4/2019	11:30 AM	49.8	49.8	49.2	99	49.5	3	ENE	0.5	6	NNE	49.5	50.4	50.1	30.025	0	0	0.106	0	70.5	34	40.8	67.4	229	1	100	10
5/4/2019	11:40 AM	49.6	49.8	49.5	97	48.8	5	NE	0.83	9	N	47.7	50.2	48.3	30.03	0	0	0.107	0	70.5	34	40.8	67.4	232	1	100	10
5/4/2019	11:50 AM	49.9	49.9	49.6	96	48.8	5	N	0.83	9	N	48.1	50.4	48.6	30.031	0	0	0.105	0	70.3	34	40.6	67.2	229	1	100	10
5/4/2019	12:00 PM	50.1	50.1	49.9	96	49	6	NNE	1	9	NE	47.8	50.6	48.3	30.021	0	0	0.103	0	70.5	34	40.8	67.4	232	1	100	10
5/4/2019	12:10 PM	50.4	50.4	50.1	96	49.3	7	NNE	1.17	10	NE	47.7	50.9	48.2	30.02	0	0	0.101	0	70.5	34	40.8	67.4	232	1	100	10
5/4/2019	12:20 PM	50.5	50.6	50.4	94	48.8	7	NNE	1.17	11	NE	47.8	50.9	48.2	30.019	0	0	0.101	0	70.5	34	40.8	67.4	232	1	100	10
5/4/2019	12:30 PM	50.5	50.6	50.4	95	49.1	7	NNE	1.17	10	NE	47.8	51	48.3	30.015	0	0	0.101	0	70.3	35	41.3	67.3	223	1	97.8	10
5/4/2019	12:40 PM	50.6	50.6	50.4	95	49.2	8	NE	1.33	10	NE	47.2	51	47.6	30.011	0	0	0.1	0	70.5	35	41.5	67.6	228	1	100	10
5/4/2019	12:50 PM	50.6	50.7	50.6	94	48.9	8	NNE	1.33	12	N	47.2	51	47.6	30.007	0	0	0.1	0	70.5	35	41.5	67.6	227	1	99.6	10
5/4/2019	1:00 PM	50.8	50.8	50.4	95	49.4	8	NNE	1.33	11	N	47.5	51.2	47.9	30.005	0	0	0.099	0	70.5	35	41.5	67.6	227	1	99.6	10
5/4/2019	1:10 PM	51.5	51.6	50.8	92	49.3	8	NNE	1.33	13	NNE	48.3	51.8	48.6	30.005	0	0	0.094	0	70.5	35	41.5	67.6	234	1	100	10
5/4/2019	1:20 PM	50.9	51.5	50.9	92	48.7	11	N	1.83	16	N	45.8	51.2	46.1	30.007	0	0	0.098	0	70.3	35	41.3	67.3	234	1	100	10
5/4/2019	1:30 PM	50.4	50.9	50.4	92	48.2	12	N	2	18	N	44.7	50.7	45	30.005	0	0	0.101	0	70.3	35	41.3	67.3	230	1	100	10
5/4/2019	1:40 PM	50.4	50.4	50.2	93	48.5	10	N	1.67	15	N	45.8	50.8	46.2	30.004	0	0	0.101	0	70.3	35	41.3	67.3	231	1	100	10
5/4/2019	1:50 PM	50.6	50.6	50.4	93	48.7	8	N	1.33	12	N	47.2	51	47.6	30.006	0	0	0.1	0	70.3	35	41.3	67.3	234	1	100	10
5/4/2019	2:00 PM	50.6	50.7	50.6	92	48.4	8	N	1.33	12	N	47.2	50.9	47.5	30.01	0	0	0.1	0	70.3	35	41.3	67.3	233	1	100	10
5/4/2019	2:10 PM	50.3	50.6	50.3	92	48.1	8	NNE	1.33	12	N	46.9	50.7	47.3	30.003	0	0	0.102	0	70.3	35	41.3	67.3	234	1	100	10
5/4/2019	2:20 PM	50.2	50.3	50.1	93	48.3	8	N	1.33	11	NE	46.7	50.6	47.1	30.005	0	0	0.103	0	70.5	35	41.5	67.6	233	1	100	10
5/4/2019	2:30 PM	50.4	50.4	50.1	93	48.5	8	NNE	1.33	10	NNE	47	50.8	47.4	30.002	0	0	0.101	0	70.5	35	41.5	67.6	227	1	99.6	10
5/4/2019	2:40 PM	50.3	50.5	50.3	93	48.4	8	NNE	1.33	11	NNE	46.9	50.7	47.3	30.005	0	0	0.102	0	70.6	35	41.6	67.7	232	1	100	10
5/4/2019	2:50 PM	50.5	50.5	50.3	93	48.6	7	NE	1.17	9	NE	47.8	50.9	48.2	29.999	0	0	0.101	0	70.6	35	41.6	67.7	230	1	100	10
5/4/2019	3:00 PM	50.7	50.7	50.4	94	49	5	N	0.83	8	NE	49	51.1	49.4	30	0	0	0.099	0	70.6	35	41.6	67.7	226	1	99.1	10
5/4/2019	3:10 PM	50.8	50.8	50.8	92	48.6	7	NNE	1.17	9	NNE	48.2	51.1	48.5	29.997	0	0	0.099	0	70.6	35	41.6	67.7	228	1	100	10
5/4/2019	3:20 PM	51.1	51.2	50.8	90	48.3	4	N	0.67	8	NE	50.1	51.3	50.3	29.994	0	0	0.097	0	70.6	35	41.6	67.7	229	1	100	10
5/4/2019	3:30 PM	51.7	51.7	51.1	90	48.9	3	NNE	0.5	9	E	51.6	51.9	51.8	29.985	0	0	0.092	0	70.6	35	41.6	67.7	227	1	99.6	10
5/4/2019	3:40 PM	52	52	51.7	92	49.7	4	NE	0.67	8	NE	51.2	52.2	51.4	29.98	0	0	0.09	0	70.8	35	41.8	67.9	232	1	100	10
5/4/2019	3:50 PM	52.2	52.4	52	89	49.1	3	ENE	0.5	6	ENE	52.1	52.3	52.2	29.979	0	0	0.089	0	70.6	35	41.6	67.7	233	1	100	10

On-Site Meteorological Data

Date	Time	Temp Out	Hi Temp	Low Temp	Out Hum	Dew Pt.	Wind Speed	Wind Dir	Wind Run	Hi Speed	Hi Dir	Wind Chill	Heat Index	THW Index	Bar	Rain	Rain Rate	Heat D-D	Cool D-D	In Temp	In Hum	In Dew	In Heat	Wind Samp	Wind Tx	ISS Recept	Arc. Int.
5/4/2019	4:00 PM	52.2	52.2	52	89	49.1	3	NE	0.5	6	ENE	52.1	52.3	52.2	29.984	0	0	0.089	0	70.6	35	41.6	67.7	234	1	100	10
5/4/2019	4:10 PM	51.8	52.2	51.8	89	48.7	4	NNE	0.67	7	NNE	51	52	51.2	29.98	0	0	0.092	0	70.5	35	41.5	67.6	234	1	100	10
5/4/2019	4:20 PM	51.9	51.9	51.8	89	48.8	3	NW	0.5	6	N	51.8	52.1	52	29.977	0	0	0.091	0	70.5	35	41.5	67.6	231	1	100	10
5/4/2019	4:30 PM	52	52	51.9	89	48.9	4	NNW	0.67	7	N	51.2	52.2	51.4	29.975	0	0	0.09	0	70.3	35	41.3	67.3	230	1	100	10
5/4/2019	4:40 PM	52.2	52.2	52	88	48.8	4	NNW	0.67	7	ENE	51.4	52.3	51.5	29.97	0	0	0.089	0	70.3	35	41.3	67.3	231	1	100	10
5/4/2019	4:50 PM	52.1	52.2	52.1	89	49	4	NE	0.67	7	NE	51.3	52.3	51.5	29.966	0	0	0.09	0	70.3	35	41.3	67.3	232	1	100	10
5/4/2019	5:00 PM	52.2	52.2	52.1	88	48.8	2	ENE	0.33	6	NNE	52.2	52.3	52.3	29.966	0	0	0.089	0	70.3	35	41.3	67.3	226	1	99.1	10
5/4/2019	5:10 PM	52.4	52.4	52.2	88	48.9	3	ENE	0.5	5	ENE	52.3	52.5	52.4	29.967	0	0	0.087	0	70.5	35	41.5	67.6	226	1	99.1	10
5/4/2019	5:20 PM	52.1	52.4	52.1	87	48.3	6	N	1	8	N	50.1	52.2	50.2	29.974	0	0	0.09	0	70.3	35	41.3	67.3	228	1	100	10
5/4/2019	5:30 PM	52	52.1	52	87	48.3	6	N	1	10	N	50	52.1	50.1	29.981	0	0	0.09	0	70.3	35	41.3	67.3	221	1	96.9	10
5/4/2019	5:40 PM	52.1	52.1	52	87	48.3	6	NNE	1	9	NNE	50.1	52.2	50.2	29.975	0	0	0.09	0	70.1	35	41.2	67	233	1	100	10
5/4/2019	5:50 PM	52.2	52.2	52.1	86	48.1	6	NNE	1	8	NNE	50.2	52.2	50.2	29.973	0	0	0.089	0	70.1	35	41.2	67	234	1	100	10
5/4/2019	6:00 PM	52.4	52.4	52.2	86	48.3	5	N	0.83	8	NNE	51	52.4	51	29.973	0	0	0.087	0	70	35	41.1	66.9	234	1	100	10
5/4/2019	6:10 PM	52.7	52.7	52.3	85	48.3	5	NNE	0.83	8	NNW	51.4	52.6	51.3	29.975	0	0	0.085	0	70	35	41.1	66.9	233	1	100	10
5/4/2019	6:20 PM	52.5	52.7	52.5	83	47.5	8	N	1.33	11	N	49.5	52.4	49.4	29.976	0	0	0.087	0	70	35	41.1	66.9	232	1	100	10
5/4/2019	6:30 PM	52.4	52.5	52.4	84	47.7	7	NNW	1.17	9	NNE	50.1	52.3	50	29.977	0	0	0.087	0	70	35	41.1	66.9	228	1	100	10
5/4/2019	6:40 PM	52.2	52.4	52.2	85	47.8	7	N	1.17	9	NNW	49.8	52.2	49.8	29.981	0	0	0.089	0	70.1	35	41.2	67	234	1	100	10
5/4/2019	6:50 PM	52.1	52.2	52.1	85	47.7	6	N	1	9	N	50.1	52.1	50.1	29.974	0	0	0.09	0	70.1	35	41.2	67	234	1	100	10
5/4/2019	7:00 PM	51.9	52.1	51.9	84	47.2	6	N	1	10	N	49.9	51.9	49.9	29.973	0	0	0.091	0	70	35	41.1	66.9	232	1	100	10
5/4/2019	7:10 PM	51.7	51.9	51.7	84	47	7	N	1.17	11	NNE	49.2	51.7	49.2	29.975	0	0	0.092	0	70	35	41.1	66.9	226	1	99.1	10
5/4/2019	7:20 PM	51.2	51.7	51.2	85	46.8	9	N	1.5	12	NNW	47.3	51.2	47.3	29.98	0	0	0.096	0	70	35	41.1	66.9	228	1	100	10
5/4/2019	7:30 PM	50.9	51.2	50.9	85	46.6	8	N	1.33	10	NNW	47.6	50.9	47.6	29.978	0	0	0.098	0	70	35	41.1	66.9	221	1	96.9	10
5/4/2019	7:40 PM	50.7	50.9	50.6	85	46.4	8	N	1.33	11	NNW	47.3	50.7	47.3	29.977	0	0	0.099	0	70	35	41.1	66.9	228	1	100	10
5/4/2019	7:50 PM	50.4	50.6	50.4	87	46.7	6	N	1	9	NNW	48.2	50.5	48.3	29.977	0	0	0.101	0	69.8	35	40.9	66.7	231	1	100	10
5/4/2019	8:00 PM	50.1	50.4	50.1	86	46.1	6	N	1	8	NNE	47.8	50.2	47.9	29.977	0	0	0.103	0	69.8	35	40.9	66.7	233	1	100	10
5/4/2019	8:10 PM	49.9	50.2	49.9	86	45.9	5	NNE	0.83	8	NNE	48.1	50	48.2	29.975	0	0	0.105	0	69.6	35	40.7	66.5	233	1	100	10
5/4/2019	8:20 PM	49.7	49.9	49.7	86	45.7	5	NNE	0.83	8	N	47.8	49.8	47.9	29.967	0	0	0.106	0	69.6	35	40.7	66.5	233	1	100	10
5/4/2019	8:30 PM	49.2	49.7	49.2	88	45.8	5	NE	0.83	6	ENE	47.2	49.4	47.4	29.969	0	0	0.11	0	69.4	35	40.5	66.4	227	1	99.6	10
5/4/2019	8:40 PM	49.2	49.3	49.1	88	45.8	3	NNE	0.5	5	NNE	48.7	49.4	48.9	29.974	0	0	0.11	0	69.4	35	40.5	66.4	232	1	100	10
5/4/2019	8:50 PM	49.2	49.3	49.2	87	45.5	1	NNE	0.17	3	NNE	49.2	49.4	49.4	29.981	0	0	0.11	0	69.4	35	40.5	66.4	234	1	100	10
5/4/2019	9:00 PM	49.3	49.3	49.2	88	45.9	2	NNE	0.33	4	NNE	49.3	49.5	49.5	29.979	0	0	0.109	0	69.3	35	40.5	66.3	234	1	100	10
5/4/2019	9:10 PM	49.1	49.3	49.1	87	45.4	2	NNE	0.33	3	NNE	49.1	49.3	49.3	29.977	0	0	0.11	0	69.3	35	40.5	66.3	232	1	100	10
5/4/2019	9:20 PM	49	49.1	49	88	45.6	1	NNE	0.17	2	NNE	49	49.2	49.2	29.981	0	0	0.111	0	69.3	35	40.5	66.3	234	1	100	10
5/4/2019	9:30 PM	48.9	49	48.9	88	45.5	1	NNE	0.17	2	NNE	48.9	49.1	49.1	29.987	0	0	0.112	0	69.1	35	40.3	66.1	228	1	100	10
5/4/2019	9:40 PM	48.8	48.9	48.8	89	45.7	1	NNE	0.17	2	NNE	48.8	49	49	29.983	0	0	0.113	0	69.1	35	40.3	66.1	232	1	100	10
5/4/2019	9:50 PM	48.7	48.9	48.7	89	45.6	0	---	0	0	---	48.7	48.9	48.9	29.986	0	0	0.113	0	69.1	35	40.3	66.1	232	1	100	10
5/4/2019	10:00 PM	48.6	48.7	48.6	89	45.5	1	NNE	0.17	2	NNE	48.6	48.8	48.8	29.984	0	0	0.114	0	68.9	35	40.1	65.9	226	1	99.1	10
5/4/2019	10:10 PM	48.8	48.8	48.6	90	46	0	NNE	0	2	NNE	48.8	49.1	49.1	29.989	0	0	0.113	0	68.9	35	40.1	65.9	230	1	100	10
5/4/2019	10:20 PM	48.7	48.8	48.7	90	45.9	2	NNE	0.33	5	NNE	48.7	49	49	29.988	0	0	0.113	0	68.8	35	40	65.8	228	1	100	10
5/4/2019	10:30 PM	48.4	48.7	48.4	91	45.9	3	S	0.5	5	NNE	47.8	48.7	48.1	29.986	0	0	0.115	0	68.8	35	40	65.8	223	1	97.8	10
5/4/2019	10:40 PM	48.5	48.5	48.4	91	46	1	S	0.17	3	S	48.5	48.8	48.8	29.984	0	0	0.115	0	68.8	35	40	65.8	228	1	100	10
5/4/2019	10:50 PM	48.4	48.6	48.4	91	45.9	0	S	0	1	S	48.4	48.7	48.7	29.982	0	0	0.115	0	68.6	35	39.8	65.6	229	1	100	10
5/4/2019	11:00 PM	48.2	48.4	48.2	91	45.7	0	S	0	2	S	48.2	48.5	48.5	29.98	0	0	0.117	0	68.6	35	39.8	65.6	233	1	100	10
5/4/2019	11:10 PM	48.2	48.3	48.2	91	45.7	0	S	0	1	S	48.2	48.5	48.5	29.983	0	0	0.117	0	68.6	35	39.8	65.6	232	1	100	10
5/4/2019	11:20 PM	48.1	48.2	48.1	92	45.9	0	S	0	1	S	48.1	48.4	48.4	29.982	0	0	0.117	0	68.4	35	39.7	65.4	231	1	100	10
5/4/2019	11:30 PM	48	48.1	48	91	45.5	0	---	0	0	---	48	48.2	48.2	29.978	0	0	0.118	0	68.4	35	39.7	65.4	228	1	100	10
5/4/2019	11:40 PM	48.1	48.1	47.9	91	45.6	1	S	0.17	2	S	48.1	48.3	48.3	29.984	0	0	0.117	0	68.4	35	39.7	65.4	232	1	100	10
5/4/2019	11:50 PM	48.3	48.3	48.1	92	46.1	1	S	0.17	2	S	48.3	48.6	48.6	29.982	0	0	0.116	0	68.2	35	39.5	65.2	233	1	100	10

On-Site Meteorological Data

Date	Time	Temp Out	Hi Temp	Low Temp	Out Hum	Dew Pt.	Wind Speed	Wind Dir	Wind Run	Hi Speed	Hi Dir	Wind Chill	Heat Index	THW Index	Bar	Rain	Rain Rate	Heat D-D	Cool D-D	In Temp	In Hum	In Dew	In Heat	Wind Samp	Wind Tx	ISS Recept	Arc. Int.
5/5/2019	12:00 AM	48.2	48.3	48.2	92	46	0	S	0	1	S	48.2	48.5	48.5	29.982	0	0	0.117	0	68.2	35	39.5	65.2	233	1	100	10
5/5/2019	12:10 AM	48	48.2	48	91	45.5	1	S	0.17	1	S	48	48.2	48.2	29.98	0	0	0.118	0	68.2	35	39.5	65.2	232	1	100	10
5/5/2019	12:20 AM	47.9	48	47.9	92	45.7	1	S	0.17	2	S	47.9	48.2	48.2	29.98	0	0	0.119	0	68.2	35	39.5	65.2	231	1	100	10
5/5/2019	12:30 AM	47.3	47.9	47.3	93	45.4	1	S	0.17	2	S	47.3	47.6	47.6	29.981	0	0	0.123	0	68.2	35	39.5	65.2	229	1	100	10
5/5/2019	12:40 AM	47.1	47.3	47.1	94	45.5	1	S	0.17	2	S	47.1	47.4	47.4	29.982	0	0	0.124	0	68.2	35	39.5	65.2	233	1	100	10
5/5/2019	12:50 AM	46.9	47.1	46.9	94	45.3	1	S	0.17	2	S	46.9	47.2	47.2	29.982	0	0	0.126	0	68.4	35	39.7	65.4	233	1	100	10
5/5/2019	1:00 AM	46.9	47	46.9	94	45.3	1	S	0.17	2	S	46.9	47.2	47.2	29.98	0	0	0.126	0	68.4	34	38.9	65.3	231	1	100	10
5/5/2019	1:10 AM	47	47	46.9	93	45.1	1	S	0.17	3	S	47	47.3	47.3	29.98	0	0	0.125	0	68.4	34	38.9	65.3	232	1	100	10
5/5/2019	1:20 AM	47	47	47	93	45.1	2	S	0.33	4	S	47	47.3	47.3	29.976	0	0	0.125	0	68.4	34	38.9	65.3	232	1	100	10
5/5/2019	1:30 AM	47.1	47.1	47	93	45.2	3	NW	0.5	5	WNW	46.4	47.4	46.7	29.971	0	0	0.124	0	68.4	34	38.9	65.3	225	1	98.7	10
5/5/2019	1:40 AM	46.8	47.1	46.8	93	44.9	3	NNW	0.5	5	NW	46.1	47.1	46.4	29.971	0	0	0.126	0	68.4	34	38.9	65.3	233	1	100	10
5/5/2019	1:50 AM	46.7	46.8	46.7	93	44.8	2	NNW	0.33	4	NNW	46.7	46.9	46.9	29.973	0	0	0.127	0	68.2	34	38.7	65.1	233	1	100	10
5/5/2019	2:00 AM	46.9	46.9	46.7	93	45	2	NNW	0.33	5	N	46.9	47.2	47.2	29.974	0	0	0.126	0	68.2	34	38.7	65.1	234	1	100	10
5/5/2019	2:10 AM	47.1	47.1	46.9	93	45.2	3	N	0.5	5	N	46.4	47.4	46.7	29.97	0	0	0.124	0	68.2	34	38.7	65.1	227	1	99.6	10
5/5/2019	2:20 AM	47.2	47.2	47	92	45	2	NNE	0.33	4	NNE	47.2	47.4	47.4	29.969	0	0	0.124	0	68.2	34	38.7	65.1	229	1	100	10
5/5/2019	2:30 AM	47.1	47.3	47.1	92	44.9	3	NNE	0.5	5	NNE	46.4	47.3	46.6	29.971	0	0	0.124	0	68.2	34	38.7	65.1	222	1	97.4	10
5/5/2019	2:40 AM	46.6	47	46.6	93	44.7	3	NNE	0.5	5	NNE	45.9	46.8	46.1	29.967	0	0	0.128	0	68.2	34	38.7	65.1	228	1	100	10
5/5/2019	2:50 AM	46.2	46.6	46.2	94	44.6	5	NE	0.83	6	NE	43.7	46.5	44	29.964	0	0	0.131	0	68.2	34	38.7	65.1	227	1	99.6	10
5/5/2019	3:00 AM	46.1	46.2	46	94	44.5	4	NE	0.67	6	NNE	44.3	46.4	44.6	29.958	0	0	0.131	0	68.2	34	38.7	65.1	227	1	99.6	10
5/5/2019	3:10 AM	46.1	46.1	46	94	44.5	3	NE	0.5	5	NE	45.3	46.4	45.6	29.955	0	0	0.131	0	68.2	34	38.7	65.1	227	1	99.6	10
5/5/2019	3:20 AM	45.9	46.1	45.9	95	44.5	3	NE	0.5	4	NE	45.1	46.2	45.4	29.953	0	0	0.133	0	68.2	34	38.7	65.1	225	1	98.7	10
5/5/2019	3:30 AM	45.8	45.9	45.8	95	44.4	2	NE	0.33	5	NE	45.8	46.1	46.1	29.957	0	0	0.133	0	68.1	34	38.7	65	228	1	100	10
5/5/2019	3:40 AM	45.7	45.8	45.7	96	44.6	1	NE	0.17	2	NE	45.7	46	46	29.953	0	0	0.134	0	68.2	34	38.7	65.1	233	1	100	10
5/5/2019	3:50 AM	45.5	45.7	45.5	95	44.2	1	NE	0.17	2	NE	45.5	45.8	45.8	29.951	0	0	0.135	0	68.2	34	38.7	65.1	233	1	100	10
5/5/2019	4:00 AM	45.5	45.5	45.4	96	44.4	1	NE	0.17	2	NE	45.5	45.8	45.8	29.953	0	0	0.135	0	68.1	34	38.7	65	233	1	100	10
5/5/2019	4:10 AM	45.7	45.7	45.5	96	44.6	1	NE	0.17	2	NE	45.7	46	46	29.95	0	0	0.134	0	68.1	34	38.7	65	233	1	100	10
5/5/2019	4:20 AM	45.8	45.8	45.7	96	44.7	1	NE	0.17	2	NE	45.8	46.1	46.1	29.954	0	0	0.133	0	68.1	34	38.7	65	233	1	100	10
5/5/2019	4:30 AM	45.7	45.8	45.7	95	44.4	0	NE	0	2	NE	45.7	46	46	29.955	0	0	0.134	0	68.1	34	38.7	65	228	1	100	10
5/5/2019	4:40 AM	45	45.7	45	96	43.9	1	NE	0.17	2	NE	45	45.2	45.2	29.95	0	0	0.139	0	68.1	34	38.7	65	231	1	100	10
5/5/2019	4:50 AM	45.1	45.1	45	97	44.3	2	NE	0.33	2	NE	45.1	45.4	45.4	29.947	0	0	0.138	0	68.1	34	38.7	65	232	1	100	10
5/5/2019	5:00 AM	45.4	45.4	45.1	97	44.6	2	NE	0.33	4	NE	45.4	45.7	45.7	29.945	0	0	0.136	0	68.1	34	38.7	65	234	1	100	10
5/5/2019	5:10 AM	45.2	45.4	45.2	97	44.4	2	ENE	0.33	2	ENE	45.2	45.5	45.5	29.943	0	0	0.137	0	67.9	34	38.5	64.8	233	1	100	10
5/5/2019	5:20 AM	45.2	45.3	45.1	97	44.4	2	ENE	0.33	4	ENE	45.2	45.5	45.5	29.938	0	0	0.137	0	67.9	34	38.5	64.8	234	1	100	10
5/5/2019	5:30 AM	45.1	45.2	45.1	96	44	2	E	0.33	3	E	45.1	45.3	45.3	29.938	0	0	0.138	0	67.9	34	38.5	64.8	227	1	99.6	10
5/5/2019	5:40 AM	44.8	45.1	44.8	97	44	4	SSE	0.67	5	SSE	42.9	45.1	43.2	29.938	0	0	0.14	0	67.9	34	38.5	64.8	233	1	100	10
5/5/2019	5:50 AM	44.5	44.8	44.4	97	43.7	1	SSE	0.17	4	SSE	44.5	44.8	44.8	29.939	0	0	0.142	0	67.9	34	38.5	64.8	233	1	100	10
5/5/2019	6:00 AM	44.6	44.7	44.5	97	43.8	3	SSE	0.5	5	SSE	43.6	44.9	43.9	29.935	0	0	0.142	0	67.9	34	38.5	64.8	233	1	100	10
5/5/2019	6:10 AM	44.8	44.8	44.6	98	44.3	4	SSE	0.67	6	SSE	42.9	45.1	43.2	29.931	0	0	0.14	0	67.9	34	38.5	64.8	233	1	100	10
5/5/2019	6:20 AM	44.8	44.9	44.8	98	44.3	4	SSE	0.67	6	SSE	42.9	45.1	43.2	29.938	0	0	0.14	0	67.9	34	38.5	64.8	233	1	100	10
5/5/2019	6:30 AM	44.7	44.8	44.6	97	43.9	3	SSE	0.5	5	SSE	43.7	45	44	29.934	0	0	0.141	0	68.1	34	38.7	65	231	1	100	10
5/5/2019	6:40 AM	44.9	44.9	44.7	98	44.4	3	SSE	0.5	5	S	43.9	45.2	44.2	29.941	0	0	0.14	0	68.4	34	38.9	65.3	232	1	100	10
5/5/2019	6:50 AM	45.2	45.2	44.8	98	44.7	2	SSE	0.33	5	SSE	45.2	45.5	45.5	29.942	0	0	0.137	0	68.8	34	39.3	65.7	234	1	100	10
5/5/2019	7:00 AM	45.2	45.4	45.2	97	44.4	4	SSE	0.67	6	S	43.3	45.5	43.6	29.946	0	0	0.137	0	69.1	34	39.5	66	233	1	100	10
5/5/2019	7:10 AM	45.2	45.2	45	98	44.7	4	S	0.67	6	S	43.3	45.5	43.6	29.952	0	0	0.137	0	68.9	34	39.4	65.8	234	1	100	10
5/5/2019	7:20 AM	45.5	45.5	45.2	98	45	4	S	0.67	6	S	43.7	45.8	44	29.95	0	0	0.135	0	69.1	34	39.5	66	234	1	100	10
5/5/2019	7:30 AM	45.8	45.8	45.5	97	45	3	S	0.5	5	S	45	46.1	45.3	29.951	0	0	0.133	0	69.4	34	39.8	66.2	229	1	100	10
5/5/2019	7:40 AM	46.3	46.3	45.8	97	45.5	1	S	0.17	4	S	46.3	46.7	46.7	29.951	0	0	0.13	0	69.6	33	39.2	66.3	232	1	100	10
5/5/2019	7:50 AM	46.8	46.8	46.3	96	45.7	2	S	0.33	4	S	46.8	47.1	47.1	29.951	0	0	0.126	0	69.3	33	38.9	66	231	1	100	10

On-Site Meteorological Data

Date	Time	Temp Out	Hi Temp	Low Temp	Out Hum	Dew Pt.	Wind Speed	Wind Dir	Wind Run	Hi Speed	Hi Dir	Wind Chill	Heat Index	THW Index	Bar	Rain	Rain Rate	Heat D-D	Cool D-D	In Temp	In Hum	In Dew	In Heat	Wind Samp	Wind Tx	ISS Receipt	Arc. Int.
5/5/2019	8:00 AM	47.3	47.3	46.8	95	45.9	2	S	0.33	5	S	47.3	47.6	47.6	29.948	0	0	0.123	0	69.3	34	39.7	66.2	227	1	99.6	10
5/5/2019	8:10 AM	47.5	47.5	47.3	95	46.1	4	S	0.67	6	S	46	47.8	46.3	29.946	0	0	0.122	0	69.6	34	40	66.4	226	1	99.1	10
5/5/2019	8:20 AM	48.1	48.1	47.5	95	46.7	3	SSE	0.5	6	S	47.5	48.5	47.9	29.95	0	0	0.117	0	70.1	33	39.6	66.8	229	1	100	10
5/5/2019	8:30 AM	48.5	48.5	48.1	93	46.6	3	SSE	0.5	5	SSE	48	48.9	48.4	29.952	0	0	0.115	0	70.1	33	39.6	66.8	222	1	97.4	10
5/5/2019	8:40 AM	49.2	49.2	48.5	94	47.5	1	SSE	0.17	4	SSE	49.2	49.7	49.7	29.951	0	0	0.11	0	70.3	33	39.8	67.1	232	1	100	10
5/5/2019	8:50 AM	50.3	50.3	49.2	91	47.8	2	E	0.33	4	E	50.3	50.6	50.6	29.944	0	0	0.102	0	70.6	33	40.1	67.5	233	1	100	10
5/5/2019	9:00 AM	50.4	50.5	50.3	89	47.3	3	NNE	0.5	6	NNE	50.1	50.6	50.3	29.942	0	0	0.101	0	70.6	33	40.1	67.5	234	1	100	10
5/5/2019	9:10 AM	50.9	50.9	50.4	91	48.4	5	N	0.83	7	N	49.3	51.2	49.6	29.942	0	0	0.098	0	70.6	33	40.1	67.5	233	1	100	10
5/5/2019	9:20 AM	51.6	51.7	50.9	88	48.2	4	NNE	0.67	7	NNE	50.7	51.7	50.8	29.945	0	0	0.093	0	70.8	32	39.5	67.6	234	1	100	10
5/5/2019	9:30 AM	52.6	52.6	51.6	89	49.4	4	N	0.67	7	NE	51.9	52.7	52	29.943	0	0	0.086	0	71	32	39.6	67.9	226	1	99.1	10
5/5/2019	9:40 AM	52.9	52.9	52.7	87	49.1	5	NNE	0.83	8	N	51.6	52.9	51.6	29.94	0	0	0.084	0	71.2	32	39.8	68.2	233	1	100	10
5/5/2019	9:50 AM	53.4	53.4	52.9	86	49.3	4	NE	0.67	7	NE	52.8	53.3	52.7	29.938	0	0	0.081	0	71.2	32	39.8	68.2	234	1	100	10
5/5/2019	10:00 AM	53.8	53.8	53.4	85	49.4	5	N	0.83	9	NNE	52.7	53.7	52.6	29.94	0	0	0.078	0	71.3	32	39.9	68.3	229	1	100	10
5/5/2019	10:10 AM	54.9	54.9	53.8	82	49.5	6	NNE	1	12	NE	53.5	54.7	53.3	29.944	0	0	0.07	0	71.5	32	40.1	68.6	225	1	98.7	10
5/5/2019	10:20 AM	55.2	55.3	54.8	81	49.5	7	NNE	1.17	13	NNE	53.4	54.9	53.1	29.939	0	0	0.068	0	71.5	32	40.1	68.6	229	1	100	10
5/5/2019	10:30 AM	55.5	55.5	55.1	80	49.4	7	ENE	1.17	11	ENE	53.8	55.2	53.5	29.929	0	0	0.066	0	71.5	32	40.1	68.6	229	1	100	10
5/5/2019	10:40 AM	55.7	55.7	55.5	80	49.6	7	ENE	1.17	10	E	54	55.4	53.7	29.929	0	0	0.065	0	71.5	32	40.1	68.6	232	1	100	10
5/5/2019	10:50 AM	56	56	55.8	79	49.6	8	ENE	1.33	12	N	53.7	55.6	53.3	29.927	0	0	0.063	0	71.7	32	40.3	68.9	231	1	100	10
5/5/2019	11:00 AM	56.7	56.7	56	78	49.9	4	E	0.67	9	E	56.6	56.3	56.2	29.929	0	0	0.058	0	71.7	32	40.3	68.9	233	1	100	10
5/5/2019	11:10 AM	56.1	56.8	56.1	76	48.6	7	NE	1.17	12	NNE	54.5	55.6	54	29.927	0	0	0.062	0	71.5	32	40.1	68.6	234	1	100	10
5/5/2019	11:20 AM	56.1	56.4	56	76	48.6	9	NNE	1.5	13	NNE	53.1	55.6	52.6	29.924	0	0	0.062	0	71.5	32	40.1	68.6	231	1	100	10
5/5/2019	11:30 AM	56.7	56.7	56.1	78	49.9	7	NNE	1.17	12	NNE	55.2	56.3	54.8	29.926	0	0	0.058	0	71.5	32	40.1	68.6	227	1	99.6	10
5/5/2019	11:40 AM	57.5	57.5	56.7	76	50	7	NNE	1.17	11	NE	56.2	57.1	55.8	29.926	0	0	0.052	0	71.5	32	40.1	68.6	228	1	100	10
5/5/2019	11:50 AM	57.6	57.6	57.3	77	50.4	7	NE	1.17	12	NNE	56.3	57.2	55.9	29.925	0	0	0.051	0	71.7	32	40.3	68.9	228	1	100	10
5/5/2019	12:00 PM	58.1	58.1	57.6	73	49.5	5	NE	0.83	9	NE	57.7	57.5	57.1	29.925	0	0	0.048	0	71.7	32	40.3	68.9	234	1	100	10
5/5/2019	12:10 PM	58.6	58.6	58.1	75	50.7	5	NE	0.83	11	NE	58.3	58.1	57.8	29.915	0	0	0.044	0	71.9	32	40.4	69.2	231	1	100	10
5/5/2019	12:20 PM	59.1	59.2	58.6	71	49.7	4	E	0.67	11	NNE	59.1	58.4	58.4	29.913	0	0	0.041	0	71.9	32	40.4	69.2	232	1	100	10
5/5/2019	12:30 PM	59.3	59.3	58.9	71	49.9	5	NNE	0.83	11	NNE	59.2	58.7	58.6	29.914	0	0	0.04	0	71.7	32	40.3	68.9	227	1	99.6	10
5/5/2019	12:40 PM	60.4	60.4	59.3	73	51.7	4	ENE	0.67	11	NNE	60.4	59.9	59.9	29.913	0	0	0.032	0	71.9	32	40.4	69.2	233	1	100	10
5/5/2019	12:50 PM	59.2	60.4	59.2	71	49.8	8	NNE	1.33	11	N	57.5	58.6	56.9	29.907	0	0	0.04	0	71.9	32	40.4	69.2	231	1	100	10
5/5/2019	1:00 PM	59.5	59.5	59.2	70	49.7	9	NNE	1.5	14	NNE	57.1	58.8	56.4	29.906	0	0	0.038	0	71.7	32	40.3	68.9	227	1	99.6	10
5/5/2019	1:10 PM	60.2	60.2	59.5	69	50	8	NNE	1.33	12	NNE	58.7	59.5	58	29.9	0	0	0.033	0	71.7	32	40.3	68.9	229	1	100	10
5/5/2019	1:20 PM	60.2	60.3	60.1	67	49.2	7	NNE	1.17	11	NNE	59.4	59.4	58.6	29.9	0	0	0.033	0	71.9	32	40.4	69.2	233	1	100	10
5/5/2019	1:30 PM	60.3	60.5	60.2	65	48.5	5	NNE	0.83	10	NNE	60.3	59.4	59.4	29.899	0	0	0.033	0	71.9	32	40.4	69.2	227	1	99.6	10
5/5/2019	1:40 PM	60.4	60.4	60.3	67	49.4	5	NNE	0.83	10	NNE	60.4	59.6	59.6	29.9	0	0	0.032	0	71.9	32	40.4	69.2	232	1	100	10
5/5/2019	1:50 PM	60.7	60.7	60.4	65	48.9	6	NE	1	10	NE	60.4	59.9	59.6	29.895	0	0	0.03	0	71.9	32	40.4	69.2	232	1	100	10
5/5/2019	2:00 PM	60.4	60.9	60.4	66	49	10	N	1.67	16	NNW	57.4	59.6	56.6	29.892	0	0	0.032	0	72	32	40.5	69.3	233	1	100	10
5/5/2019	2:10 PM	59.9	60.4	59.8	68	49.3	12	N	2	18	N	55.7	59.2	55	29.893	0	0	0.035	0	72	32	40.5	69.3	230	1	100	10
5/5/2019	2:20 PM	59.7	59.9	59.7	68	49.1	11	N	1.83	15	N	56	59	55.3	29.889	0	0	0.037	0	72	32	40.5	69.3	228	1	100	10
5/5/2019	2:30 PM	60.7	60.7	59.6	66	49.3	10	NNE	1.67	15	NNW	57.8	59.9	57	29.891	0	0	0.03	0	72	33	41.3	69.4	223	1	97.8	10
5/5/2019	2:40 PM	59.7	60.7	59.7	66	48.3	8	N	1.33	13	NNW	58.1	58.8	57.2	29.886	0	0	0.037	0	72	33	41.3	69.4	232	1	100	10
5/5/2019	2:50 PM	60.2	60.4	59.6	65	48.4	8	NNE	1.33	12	NNE	58.7	59.3	57.8	29.883	0	0	0.033	0	72	33	41.3	69.4	232	1	100	10
5/5/2019	3:00 PM	60.5	60.5	60.1	64	48.3	6	NE	1	12	NNE	60.2	59.6	59.3	29.877	0	0	0.031	0	72	33	41.3	69.4	234	1	100	10
5/5/2019	3:10 PM	60.5	60.7	60.4	65	48.7	6	N	1	10	N	60.2	59.7	59.4	29.876	0	0	0.031	0	72	33	41.3	69.4	232	1	100	10
5/5/2019	3:20 PM	60.8	60.8	60.5	65	49	6	NE	1	9	ENE	60.6	60	59.8	29.875	0	0	0.029	0	72	33	41.3	69.4	233	1	100	10
5/5/2019	3:30 PM	60.9	60.9	60.8	64	48.6	5	NNE	0.83	10	NE	60.9	60	60	29.869	0	0	0.028	0	72.2	33	41.5	69.7	228	1	100	10
5/5/2019	3:40 PM	61.2	61.2	60.9	61	47.6	5	N	0.83	9	NNE	61.2	60.1	60.1	29.866	0	0	0.026	0	72.2	33	41.5	69.7	225	1	98.7	10
5/5/2019	3:50 PM	61.2	61.2	61.1	61	47.6	6	N	1	10	NNE	61	60.1	59.9	29.867	0	0	0.026	0	72.2	33	41.5	69.7	229	1	100	10

On-Site Meteorological Data

Date	Time	Temp Out	Hi Temp	Low Temp	Out Hum	Dew Pt.	Wind Speed	Wind Dir	Wind Run	Hi Speed	Hi Dir	Wind Chill	Heat Index	THW Index	Bar	Rain Rate	Heat D-D	Cool D-D	In Temp	In Hum	In Dew	In Heat	Wind Samp	Wind Tx	ISS Receipt	Arc. Int.	
5/5/2019	4:00 PM	61.2	61.3	61.1	63	48.5	5	NNE	0.83	9	N	61.2	60.3	60.3	29.865	0	0	0.026	0	72.2	33	41.5	69.7	233	1	100	10
5/5/2019	4:10 PM	61	61.3	61	59	46.6	6	NNE	1	9	NNE	60.8	59.7	59.5	29.869	0	0	0.028	0	72.2	33	41.5	69.7	234	1	100	10
5/5/2019	4:20 PM	60.8	61	60.8	63	48.1	6	NE	1	9	NNE	60.6	59.8	59.6	29.871	0	0	0.029	0	72.2	33	41.5	69.7	232	1	100	10
5/5/2019	4:30 PM	60.9	60.9	60.8	62	47.8	5	ENE	0.83	7	NE	60.9	59.9	59.9	29.863	0	0	0.028	0	72.2	33	41.5	69.7	228	1	100	10
5/5/2019	4:40 PM	61.3	61.3	60.9	61	47.7	4	NNE	0.67	7	NNE	61.3	60.2	60.2	29.867	0	0	0.026	0	72.2	33	41.5	69.7	233	1	100	10
5/5/2019	4:50 PM	61	61.3	61	60	47	3	NNE	0.5	7	NNE	61	59.8	59.8	29.869	0	0	0.028	0	72.2	33	41.5	69.7	233	1	100	10
5/5/2019	5:00 PM	61	61.1	61	61	47.4	3	N	0.5	6	NNW	61	59.9	59.9	29.87	0	0	0.028	0	72.2	33	41.5	69.7	225	1	98.7	10
5/5/2019	5:10 PM	61.2	61.2	61	63	48.5	2	NE	0.33	5	NW	61.2	60.3	60.3	29.87	0	0	0.026	0	72.2	33	41.5	69.7	227	1	99.6	10
5/5/2019	5:20 PM	61.4	61.5	61.2	64	49.1	4	ENE	0.67	7	ENE	61.4	60.6	60.6	29.868	0	0	0.025	0	72.2	33	41.5	69.7	233	1	100	10
5/5/2019	5:30 PM	61.9	61.9	61.5	64	49.6	3	ENE	0.5	7	ENE	61.9	61.1	61.1	29.866	0	0	0.022	0	72.2	33	41.5	69.7	229	1	100	10
5/5/2019	5:40 PM	61.7	62	61.7	64	49.4	3	ESE	0.5	6	E	61.7	60.9	60.9	29.866	0	0	0.023	0	72.2	33	41.5	69.7	233	1	100	10
5/5/2019	5:50 PM	61.6	61.7	61.6	63	48.9	2	E	0.33	5	ESE	61.6	60.7	60.7	29.871	0	0	0.024	0	72.2	33	41.5	69.7	233	1	100	10
5/5/2019	6:00 PM	61.2	61.6	61.2	63	48.5	2	ESE	0.33	5	ESE	61.2	60.3	60.3	29.87	0	0	0.026	0	72.2	33	41.5	69.7	233	1	100	10
5/5/2019	6:10 PM	61.2	61.3	61.2	65	49.3	1	ESE	0.17	4	ESE	61.2	60.4	60.4	29.869	0	0	0.026	0	72.2	33	41.5	69.7	231	1	100	10
5/5/2019	6:20 PM	60.8	61.2	60.8	67	49.8	3	SSE	0.5	5	SSE	60.8	60.1	60.1	29.87	0	0	0.029	0	72	33	41.3	69.4	227	1	99.6	10
5/5/2019	6:30 PM	60.6	60.8	60.6	68	50	3	SSE	0.5	5	SSE	60.6	59.9	59.9	29.873	0	0	0.031	0	72	33	41.3	69.4	223	1	97.8	10
5/5/2019	6:40 PM	60.5	60.6	60.5	68	49.9	4	SSE	0.67	5	SSE	60.5	59.8	59.8	29.874	0	0	0.031	0	71.9	33	41.2	69.3	233	1	100	10
5/5/2019	6:50 PM	60.5	60.5	60.4	69	50.3	3	SSE	0.5	6	SSE	60.5	59.8	59.8	29.875	0	0	0.031	0	71.9	33	41.2	69.3	233	1	100	10
5/5/2019	7:00 PM	60.3	60.5	60.3	71	50.9	2	SSE	0.33	5	SSE	60.3	59.7	59.7	29.874	0	0	0.033	0	71.7	33	41	69	233	1	100	10
5/5/2019	7:10 PM	60.3	60.3	60.3	70	50.5	1	SSE	0.17	4	SSE	60.3	59.7	59.7	29.876	0	0	0.033	0	71.7	33	41	69	232	1	100	10
5/5/2019	7:20 PM	60.3	60.4	60.3	70	50.5	1	SSE	0.17	5	SSE	60.3	59.7	59.7	29.875	0	0	0.033	0	71.7	33	41	69	231	1	100	10
5/5/2019	7:30 PM	59.9	60.3	59.9	73	51.2	3	SSE	0.5	5	SSE	59.9	59.4	59.4	29.876	0	0	0.035	0	71.5	34	41.6	68.8	230	1	100	10
5/5/2019	7:40 PM	59.6	59.9	59.6	73	50.9	3	SSE	0.5	5	SSE	59.6	59.1	59.1	29.881	0	0	0.038	0	71.5	34	41.6	68.8	229	1	100	10
5/5/2019	7:50 PM	58.8	59.6	58.8	75	50.9	2	SSW	0.33	5	SSW	58.8	58.3	58.3	29.883	0	0	0.043	0	71.5	34	41.6	68.8	229	1	100	10
5/5/2019	8:00 PM	58.7	58.8	58.4	79	52.2	5	SSE	0.83	7	SSW	58.4	58.4	58.1	29.882	0	0	0.044	0	71.3	34	41.5	68.5	229	1	100	10
5/5/2019	8:10 PM	58.7	58.8	58.7	77	51.5	3	SE	0.5	7	SE	58.7	58.3	58.3	29.884	0	0	0.044	0	71.3	34	41.5	68.5	234	1	100	10
5/5/2019	8:20 PM	58.5	58.7	58.5	80	52.4	5	SE	0.83	7	SE	58.2	58.3	58	29.889	0	0	0.045	0	71.3	34	41.5	68.5	232	1	100	10
5/5/2019	8:30 PM	58	58.5	58	83	52.9	5	SE	0.83	7	SSE	57.6	57.9	57.5	29.889	0	0	0.049	0	71.2	34	41.4	68.4	227	1	99.6	10
5/5/2019	8:40 PM	57.5	58	57.5	84	52.7	6	SSE	1	8	SSE	56.6	57.4	56.5	29.887	0	0	0.052	0	71.2	34	41.4	68.4	233	1	100	10
5/5/2019	8:50 PM	57.3	57.5	57.3	85	52.8	6	SSE	1	9	SSE	56.4	57.2	56.3	29.893	0	0	0.053	0	71	34	41.2	68.1	234	1	100	10
5/5/2019	9:00 PM	57.2	57.3	57.2	88	53.7	6	SSE	1	9	SSE	56.2	57.2	56.2	29.897	0	0	0.054	0	71	34	41.2	68.1	234	1	100	10
5/5/2019	9:10 PM	57	57.3	57	89	53.8	6	SSE	1	9	SSE	56	57.1	56.1	29.903	0	0	0.056	0	71	34	41.2	68.1	232	1	100	10
5/5/2019	9:20 PM	56.7	57	56.7	90	53.8	6	SSE	1	8	SSE	55.6	56.8	55.7	29.907	0	0	0.058	0	70.8	34	41	67.8	229	1	100	10
5/5/2019	9:30 PM	56.5	56.7	56.5	91	53.9	7	SSE	1.17	9	S	55	56.6	55.1	29.91	0	0	0.059	0	70.8	34	41	67.8	222	1	97.4	10
5/5/2019	9:40 PM	56.3	56.5	56.3	92	54	7	SSE	1.17	9	SSE	54.8	56.4	54.9	29.909	0	0	0.06	0	70.8	34	41	67.8	230	1	100	10
5/5/2019	9:50 PM	56.1	56.3	56.1	92	53.8	5	S	0.83	7	SSE	55.4	56.2	55.5	29.917	0	0	0.062	0	70.8	34	41	67.8	233	1	100	10
5/5/2019	10:00 PM	56	56.1	56	92	53.7	5	S	0.83	6	S	55.3	56.1	55.4	29.916	0	0	0.063	0	70.6	34	40.9	67.6	232	1	100	10
5/5/2019	10:10 PM	55.9	56	55.9	92	53.6	5	S	0.83	7	S	55.2	56	55.3	29.917	0	0	0.063	0	70.6	35	41.6	67.7	234	1	100	10
5/5/2019	10:20 PM	55.8	56	55.8	92	53.5	4	S	0.67	6	S	55.6	55.9	55.7	29.916	0	0	0.064	0	70.6	35	41.6	67.7	234	1	100	10
5/5/2019	10:30 PM	55.7	55.8	55.7	92	53.4	4	SSW	0.67	6	SSW	55.4	55.8	55.5	29.917	0	0	0.065	0	70.6	35	41.6	67.7	229	1	100	10
5/5/2019	10:40 PM	55.7	55.8	55.7	92	53.4	5	SSW	0.83	7	SSW	54.9	55.8	55	29.917	0	0	0.065	0	70.5	35	41.5	67.6	233	1	100	10
5/5/2019	10:50 PM	55.7	55.7	55.7	92	53.4	4	SSW	0.67	6	SSW	55.4	55.8	55.5	29.918	0	0	0.065	0	70.5	35	41.5	67.6	233	1	100	10
5/5/2019	11:00 PM	55.6	55.7	55.6	92	53.3	2	SSW	0.33	5	SSW	55.6	55.7	55.7	29.917	0	0	0.065	0	70.5	35	41.5	67.6	229	1	100	10
5/5/2019	11:10 PM	55.5	55.6	55.5	92	53.2	3	SSW	0.5	6	SSW	55.5	55.6	55.6	29.913	0	0	0.066	0	70.5	35	41.5	67.6	227	1	99.6	10
5/5/2019	11:20 PM	55.7	55.7	55.5	92	53.4	5	S	0.83	7	SSW	54.9	55.8	55	29.911	0	0	0.065	0	70.3	35	41.3	67.3	230	1	100	10
5/5/2019	11:30 PM	55.7	55.7	55.7	92	53.4	4	S	0.67	7	S	55.4	55.8	55.5	29.913	0	0	0.065	0	70.3	35	41.3	67.3	227	1	99.6	10
5/5/2019	11:40 PM	55.5	55.7	55.5	92	53.2	2	SW	0.33	3	SW	55.5	55.6	55.6	29.917	0	0	0.066	0	70.3	35	41.3	67.3	233	1	100	10
5/5/2019	11:50 PM	55.5	55.5	55.4	92	53.2	1	SW	0.17	2	SW	55.5	55.6	55.6	29.917	0	0	0.066	0	70.3	35	41.3	67.3	233	1	100	10

On-Site Meteorological Data

Date	Time	Temp Out	Hi Temp	Low Temp	Out Hum	Dew Pt.	Wind Speed	Wind Dir	Wind Run	Hi Speed	Hi Dir	Wind Chill	Heat Index	THW Index	Bar	Rain Rate	Rain Rate	Heat D-D	Cool D-D	In Temp	In Hum	In Dew	In Heat	Wind Samp	Wind Tx	ISS Receipt	Arc. Int.
5/6/2019	12:00 AM	55.5	55.5	55.4	91	52.9	1	SW	0.17	1	SW	55.5	55.6	55.6	29.916	0	0	0.066	0	70.1	35	41.2	67	233	1	100	10
5/6/2019	12:10 AM	55.6	55.6	55.5	91	53	0	SW	0	1	SW	55.6	55.7	55.7	29.917	0	0	0.065	0	70.1	35	41.2	67	232	1	100	10
5/6/2019	12:20 AM	55.6	55.7	55.6	91	53	2	SW	0.33	4	SW	55.6	55.7	55.7	29.917	0	0	0.065	0	70.1	35	41.2	67	230	1	100	10
5/6/2019	12:30 AM	55.5	55.7	55.5	91	52.9	1	SW	0.17	2	SW	55.5	55.6	55.6	29.918	0	0	0.066	0	70.1	35	41.2	67	230	1	100	10
5/6/2019	12:40 AM	55.6	55.6	55.5	91	53	1	SW	0.17	2	SW	55.6	55.7	55.7	29.919	0	0	0.065	0	70	35	41.1	66.9	232	1	100	10
5/6/2019	12:50 AM	55.5	55.6	55.5	91	52.9	1	SW	0.17	2	SW	55.5	55.6	55.6	29.923	0	0	0.066	0	70	35	41.1	66.9	230	1	100	10
5/6/2019	1:00 AM	55.2	55.6	55.2	92	52.9	1	SW	0.17	2	SW	55.2	55.3	55.3	29.931	0	0	0.068	0	70	35	41.1	66.9	226	1	99.1	10
5/6/2019	1:10 AM	54.5	55.2	54.5	94	52.8	2	SW	0.33	4	W	54.5	54.7	54.7	29.933	0	0	0.073	0	70	35	41.1	66.9	227	1	99.6	10
5/6/2019	1:20 AM	53.8	54.5	53.8	92	51.5	2	NW	0.33	5	NW	53.8	53.9	53.9	29.928	0	0	0.078	0	70	35	41.1	66.9	228	1	100	10
5/6/2019	1:30 AM	53.6	53.8	53.6	91	51	1	NW	0.17	2	NW	53.6	53.7	53.7	29.924	0	0	0.079	0	69.8	35	40.9	66.7	227	1	99.6	10
5/6/2019	1:40 AM	53.5	53.6	53.5	91	50.9	1	NW	0.17	2	NW	53.5	53.6	53.6	29.929	0	0	0.08	0	69.8	35	40.9	66.7	233	1	100	10
5/6/2019	1:50 AM	53.3	53.5	53.3	91	50.7	1	NW	0.17	2	NW	53.3	53.4	53.4	29.928	0	0	0.081	0	69.8	35	40.9	66.7	234	1	100	10
5/6/2019	2:00 AM	53	53.3	53	92	50.7	1	NW	0.17	2	NW	53	53.2	53.2	29.929	0	0	0.083	0	69.6	35	40.7	66.5	235	1	100	10
5/6/2019	2:10 AM	52.6	53	52.6	92	50.3	0	NW	0	1	NW	52.6	52.8	52.8	29.93	0	0	0.086	0	69.6	35	40.7	66.5	231	1	100	10
5/6/2019	2:20 AM	52.3	52.6	52.3	92	50	0	NW	0	1	NW	52.3	52.5	52.5	29.928	0	0	0.088	0	69.6	35	40.7	66.5	234	1	100	10
5/6/2019	2:30 AM	51.8	52.3	51.8	92	49.5	1	NW	0.17	2	NW	51.8	52	52	29.933	0	0	0.092	0	69.4	35	40.5	66.4	230	1	100	10
5/6/2019	2:40 AM	51.3	51.8	51.3	92	49.1	1	NW	0.17	2	NW	51.3	51.6	51.6	29.934	0	0	0.095	0	69.4	35	40.5	66.4	231	1	100	10
5/6/2019	2:50 AM	51	51.3	51	93	49	1	NW	0.17	2	NW	51	51.3	51.3	29.933	0	0	0.097	0	69.4	35	40.5	66.4	232	1	100	10
5/6/2019	3:00 AM	50.8	51	50.7	92	48.6	2	NW	0.33	4	NW	50.8	51.1	51.1	29.932	0	0	0.099	0	69.3	35	40.5	66.3	235	1	100	10
5/6/2019	3:10 AM	50.6	50.8	50.6	91	48.1	2	NW	0.33	4	NW	50.6	50.9	50.9	29.933	0	0	0.1	0	69.3	35	40.5	66.3	233	1	100	10
5/6/2019	3:20 AM	49.7	50.6	49.7	92	47.5	3	NW	0.5	5	NW	49.3	50.1	49.7	29.942	0	0	0.106	0	69.3	35	40.5	66.3	228	1	100	10
5/6/2019	3:30 AM	48.7	49.7	48.7	93	46.8	3	WNW	0.5	5	NW	48.2	49.1	48.6	29.946	0	0	0.113	0	69.3	35	40.5	66.3	223	1	97.8	10
5/6/2019	3:40 AM	48	48.7	48	94	46.4	2	WNW	0.33	4	WNW	48	48.4	48.4	29.944	0	0	0.118	0	69.1	35	40.3	66.1	227	1	99.6	10
5/6/2019	3:50 AM	47.3	48	47.3	94	45.7	3	WNW	0.5	5	WNW	46.6	47.6	46.9	29.945	0	0	0.123	0	69.1	35	40.3	66.1	228	1	100	10
5/6/2019	4:00 AM	46.9	47.3	46.9	95	45.5	3	WNW	0.5	6	NW	46.2	47.2	46.5	29.952	0	0	0.126	0	68.9	35	40.1	65.9	226	1	99.1	10
5/6/2019	4:10 AM	46.7	46.9	46.6	96	45.6	4	WNW	0.67	6	WNW	45	47	45.3	29.952	0	0	0.127	0	68.9	35	40.1	65.9	227	1	99.6	10
5/6/2019	4:20 AM	46.6	46.7	46.5	96	45.5	4	WNW	0.67	6	WNW	44.9	46.9	45.2	29.961	0	0	0.128	0	68.9	35	40.1	65.9	229	1	100	10
5/6/2019	4:30 AM	46.5	46.6	46.4	95	45.1	3	WNW	0.5	6	WNW	45.8	46.8	46.1	29.962	0	0	0.128	0	68.8	35	40	65.8	227	1	99.6	10
5/6/2019	4:40 AM	46.5	46.5	46.4	95	45.1	3	WNW	0.5	5	WNW	45.8	46.8	46.1	29.966	0	0	0.128	0	68.9	35	40.1	65.9	234	1	100	10
5/6/2019	4:50 AM	46.3	46.5	46.3	95	44.9	4	WNW	0.67	6	WNW	44.6	46.6	44.9	29.973	0	0	0.13	0	68.8	35	40	65.8	231	1	100	10
5/6/2019	5:00 AM	46.5	46.5	46.3	93	44.6	5	WNW	0.83	7	WNW	44.1	46.7	44.3	29.975	0	0	0.128	0	68.8	35	40	65.8	233	1	100	10
5/6/2019	5:10 AM	46.6	46.6	46.5	93	44.7	5	W	0.83	7	W	44.2	46.8	44.4	29.978	0	0	0.128	0	68.6	35	39.8	65.6	230	1	100	10
5/6/2019	5:20 AM	46.6	46.6	46.5	92	44.4	5	W	0.83	8	W	44.2	46.8	44.4	29.982	0	0	0.128	0	68.6	35	39.8	65.6	233	1	100	10
5/6/2019	5:30 AM	46.3	46.6	46.3	92	44.1	5	WNW	0.83	7	WNW	43.9	46.5	44.1	29.988	0	0	0.13	0	68.6	35	39.8	65.6	230	1	100	10
5/6/2019	5:40 AM	46.4	46.4	46.3	92	44.2	5	WNW	0.83	7	WNW	44	46.6	44.2	29.992	0	0	0.129	0	68.6	35	39.8	65.6	232	1	100	10
5/6/2019	5:50 AM	46.7	46.7	46.4	92	44.5	5	W	0.83	8	W	44.3	46.9	44.5	29.997	0	0	0.127	0	68.6	35	39.8	65.6	233	1	100	10
5/6/2019	6:00 AM	46.8	46.8	46.7	91	44.3	5	W	0.83	7	W	44.5	47	44.7	29.997	0	0	0.126	0	68.6	35	39.8	65.6	234	1	100	10
5/6/2019	6:10 AM	47	47	46.8	91	44.5	5	W	0.83	7	WNW	44.7	47.2	44.9	29.994	0	0	0.125	0	68.6	35	39.8	65.6	231	1	100	10
5/6/2019	6:20 AM	47.4	47.5	47	91	44.9	5	W	0.83	7	W	45.2	47.6	45.4	29.998	0	0	0.122	0	68.8	34	39.3	65.7	233	1	100	10
5/6/2019	6:30 AM	47.9	47.9	47.5	90	45.1	5	W	0.83	7	W	45.8	48.1	46	30	0	0	0.119	0	68.9	34	39.4	65.8	230	1	100	10
5/6/2019	6:40 AM	48.2	48.3	47.9	89	45.1	3	W	0.5	6	W	47.6	48.4	47.8	30.008	0	0	0.117	0	69.4	34	39.8	66.2	233	1	100	10
5/6/2019	6:50 AM	49	49	48.2	89	45.9	5	WSW	0.83	7	WSW	47	49.3	47.3	30.008	0	0	0.111	0	69.6	34	40	66.4	234	1	100	10
5/6/2019	7:00 AM	49.9	49.9	49	88	46.5	6	WSW	1	8	WSW	47.6	50.1	47.8	30.008	0	0	0.105	0	70	34	40.3	66.8	233	1	100	10
5/6/2019	7:10 AM	50.8	50.8	49.9	87	47.1	6	WSW	1	10	WSW	48.7	50.9	48.8	30.011	0	0	0.099	0	70.3	34	40.6	67.2	233	1	100	10
5/6/2019	7:20 AM	51.8	51.8	50.9	85	47.4	5	W	0.83	8	W	50.4	51.8	50.4	30.006	0	0	0.092	0	70.5	34	40.8	67.4	234	1	100	10
5/6/2019	7:30 AM	52.6	52.6	51.8	85	48.2	4	WNW	0.67	8	WNW	51.9	52.5	51.8	30.012	0	0	0.086	0	70.8	34	41	67.8	227	1	99.6	10
5/6/2019	7:40 AM	53.5	53.5	52.6	83	48.5	5	WNW	0.83	9	W	52.3	53.3	52.1	30.005	0	0	0.08	0	71	34	41.2	68.1	228	1	100	10
5/6/2019	7:50 AM	54.4	54.4	53.6	81	48.7	5	WNW	0.83	8	WNW	53.4	54.1	53.1	30.013	0	0	0.074	0	71.3	34	41.5	68.5	225	1	98.7	10

On-Site Meteorological Data

Date	Time	Temp Out	Hi Temp	Low Temp	Out Hum	Dew Pt.	Wind Speed	Wind Dir	Wind Run	Hi Speed	Hi Dir	Wind Chill	Heat Index	THW Index	Bar	Rain	Rain Rate	Heat D-D	Cool D-D	In Temp	In Hum	In Dew	In Heat	Wind Samp	Wind Tx	ISS Receipt	Arc. Int.
5/6/2019	8:00 AM	54.6	54.6	54.4	81	48.9	5	W	0.83	10	WSW	53.6	54.3	53.3	30.013	0	0	0.072	0	71.5	34	41.6	68.8	232	1	100	10
5/6/2019	8:10 AM	55	55	54.5	80	48.9	5	W	0.83	10	W	54.1	54.7	53.8	30.018	0	0	0.069	0	71.7	34	41.8	69.1	234	1	100	10
5/6/2019	8:20 AM	55.6	55.6	55.1	80	49.5	5	WSW	0.83	8	WSW	54.8	55.3	54.5	30.018	0	0	0.065	0	72	33	41.3	69.4	234	1	100	10
5/6/2019	8:30 AM	56.4	56.4	55.7	78	49.6	5	W	0.83	9	WSW	55.7	56	55.3	30.021	0	0	0.06	0	72.2	33	41.5	69.7	229	1	100	10
5/6/2019	8:40 AM	56.9	56.9	56.4	75	49.1	6	W	1	8	WNW	55.9	56.4	55.4	30.023	0	0	0.056	0	72.2	33	41.5	69.7	235	1	100	10
5/6/2019	8:50 AM	57.4	57.4	56.9	74	49.2	6	W	1	9	W	56.5	56.8	55.9	30.024	0	0	0.053	0	72.4	33	41.7	70	231	1	100	10
5/6/2019	9:00 AM	58.2	58.2	57.4	75	50.3	5	WSW	0.83	11	WSW	57.8	57.7	57.3	30.029	0	0	0.047	0	72.6	33	41.8	70.4	230	1	100	10
5/6/2019	9:10 AM	58.8	58.8	58.2	75	50.9	6	WSW	1	9	WSW	58.2	58.3	57.7	30.034	0	0	0.043	0	72.7	33	41.9	70.5	227	1	99.6	10
5/6/2019	9:20 AM	59.9	59.9	58.8	74	51.6	5	WNW	0.83	9	W	59.9	59.5	59.5	30.031	0	0	0.035	0	72.9	33	42.1	70.8	232	1	100	10
5/6/2019	9:30 AM	60.5	60.5	59.9	73	51.8	5	WSW	0.83	8	WSW	60.5	60.1	60.1	30.035	0	0	0.031	0	72.7	33	41.9	70.5	226	1	99.1	10
5/6/2019	9:40 AM	61.3	61.3	60.5	71	51.8	5	NW	0.83	8	W	61.3	60.8	60.8	30.038	0	0	0.026	0	72.9	32	41.3	70.7	234	1	100	10
5/6/2019	9:50 AM	61.7	61.7	61.4	69	51.4	6	W	1	9	WSW	61.6	61.1	61	30.034	0	0	0.023	0	72.6	33	41.8	70.4	234	1	100	10
5/6/2019	10:00 AM	62.4	62.5	61.7	67	51.3	5	SW	0.83	9	SW	62.4	61.8	61.8	30.032	0	0	0.018	0	72.6	32	41	70.3	231	1	100	10
5/6/2019	10:10 AM	63.4	63.4	62.4	59	48.8	4	SSW	0.67	7	WNW	63.4	62.3	62.3	30.032	0	0	0.011	0	72.4	33	41.7	70	230	1	100	10
5/6/2019	10:20 AM	64.8	64.8	63.4	62	51.5	3	NW	0.5	6	NNW	64.8	64.2	64.2	30.039	0	0	0.001	0	72.6	33	41.8	70.4	228	1	100	10
5/6/2019	10:30 AM	65.5	65.5	64.8	57	49.9	4	W	0.67	6	W	65.5	64.5	64.5	30.041	0	0	0	0	72.4	33	41.7	70	227	1	99.6	10
5/6/2019	10:40 AM	65.3	65.7	65.3	56	49.2	5	WSW	0.83	9	WSW	65.3	64.2	64.2	30.044	0	0	0	0	72.6	33	41.8	70.4	233	1	100	10
5/6/2019	10:50 AM	65.9	65.9	65.3	57	50.2	6	NNW	1	10	NNW	65.9	65	65	30.045	0	0	0	0.01	72.4	33	41.7	70	231	1	100	10
5/6/2019	11:00 AM	66.3	66.4	65.9	54	49.2	5	W	0.83	8	WNW	66.3	65.2	65.2	30.046	0	0	0	0.01	72.6	33	41.8	70.4	234	1	100	10
5/6/2019	11:10 AM	67.1	67.1	66.3	55	50.4	4	WSW	0.67	10	NNW	67.1	66.2	66.2	30.046	0	0	0	0.02	72.4	33	41.7	70	234	1	100	10
5/6/2019	11:20 AM	67.7	67.7	67	57	51.9	5	NNW	0.83	10	NNW	67.7	67.1	67.1	30.047	0	0	0	0.02	72.4	33	41.7	70	227	1	99.6	10
5/6/2019	11:30 AM	67.9	67.9	67.7	56	51.6	6	NNW	1	12	NNW	67.9	67.2	67.2	30.049	0	0	0	0.02	72.4	33	41.7	70	224	1	98.2	10
5/6/2019	11:40 AM	68	68.4	67.9	50	48.7	8	NW	1.33	12	NW	67.3	66.7	66	30.052	0	0	0	0.02	72.4	33	41.7	70	232	1	100	10
5/6/2019	11:50 AM	68.4	68.4	67.9	55	51.6	7	W	1.17	15	WSW	68.4	67.5	67.5	30.047	0	0	0	0.02	72.4	34	42.4	70.1	230	1	100	10
5/6/2019	12:00 PM	68.8	68.8	68.4	50	49.4	8	NW	1.33	14	WSW	68.1	67.4	66.7	30.053	0	0	0	0.03	72.4	33	41.7	70	233	1	100	10
5/6/2019	12:10 PM	69.3	69.3	68.8	46	47.6	5	NW	0.83	12	WNW	69.3	67.4	67.4	30.05	0	0	0	0.03	72.4	34	42.4	70.1	232	1	100	10
5/6/2019	12:20 PM	69.4	69.6	69.3	49	49.4	6	WSW	1	10	NNW	69.4	67.8	67.8	30.045	0	0	0	0.03	72.4	34	42.4	70.1	230	1	100	10
5/6/2019	12:30 PM	69.7	69.8	69.2	46	48	6	NNW	1	12	NNW	69.7	67.7	67.7	30.043	0	0	0	0.03	72.4	34	42.4	70.1	223	1	97.8	10
5/6/2019	12:40 PM	69.9	69.9	69.5	53	52	5	N	0.83	11	W	69.9	68.5	68.5	30.045	0	0	0	0.03	72.2	34	42.3	69.8	232	1	100	10
5/6/2019	12:50 PM	70.4	70.4	69.8	48	49.8	4	SW	0.67	10	W	70.4	68.6	68.6	30.043	0	0	0	0.04	72.2	34	42.3	69.8	232	1	100	10
5/6/2019	1:00 PM	70.7	70.9	70.5	40	45.2	7	NW	1.17	13	NW	70.7	68.2	68.2	30.038	0	0	0	0.04	72.2	34	42.3	69.8	232	1	100	10
5/6/2019	1:10 PM	71.3	71.3	70.6	44	48.3	5	NNE	0.83	11	N	71.3	69.5	69.5	30.034	0	0	0	0.04	72.2	34	42.3	69.8	234	1	100	10
5/6/2019	1:20 PM	71.8	71.8	71.3	44	48.7	7	W	1.17	11	WSW	71.8	70.2	70.2	30.028	0	0	0	0.05	72.2	34	42.3	69.8	232	1	100	10
5/6/2019	1:30 PM	72.5	72.6	71.8	39	46.1	6	NE	1	12	NNW	72.5	70.8	70.8	30.03	0	0	0	0.05	72	34	42.1	69.5	224	1	98.2	10
5/6/2019	1:40 PM	71.7	72.5	71.7	41	46.7	7	NW	1.17	12	WNW	71.7	69.7	69.7	30.026	0	0	0	0.05	72	34	42.1	69.5	227	1	99.6	10
5/6/2019	1:50 PM	72.3	72.3	71.6	40	46.6	7	W	1.17	11	W	72.3	70.6	70.6	30.025	0	0	0	0.05	71.9	34	42	69.4	234	1	100	10
5/6/2019	2:00 PM	72	72.3	71.9	48	51.2	6	W	1	14	SW	72	70.9	70.9	30.023	0	0	0	0.05	71.7	34	41.8	69.1	234	1	100	10
5/6/2019	2:10 PM	72.1	72.3	72	39	45.8	5	WSW	0.83	11	WSW	72.1	70.2	70.2	30.022	0	0	0	0.05	71.5	34	41.6	68.8	231	1	100	10
5/6/2019	2:20 PM	72.9	72.9	72.1	39	46.5	6	WNW	1	13	WNW	72.9	71.4	71.4	30.019	0	0	0	0.06	71.7	35	42.6	69.2	235	1	100	10
5/6/2019	2:30 PM	73.1	73.2	72.9	40	47.3	5	W	0.83	10	NW	73.1	71.8	71.8	30.016	0	0	0	0.06	71.5	34	41.6	68.8	226	1	99.1	10
5/6/2019	2:40 PM	74	74	73	42	49.4	3	WNW	0.5	11	WSW	74	73.2	73.2	30.012	0	0	0	0.06	71.5	34	41.6	68.8	224	1	98.2	10
5/6/2019	2:50 PM	73.2	74.1	73.2	44	50	7	SW	1.17	12	SW	73.2	72.3	72.3	30.017	0	0	0	0.06	71.3	34	41.5	68.5	229	1	100	10
5/6/2019	3:00 PM	73.1	73.2	72.9	41	48	6	SW	1	13	SW	73.1	71.9	71.9	30.016	0	0	0	0.06	71	34	41.2	68.1	232	1	100	10
5/6/2019	3:10 PM	73.4	73.5	73.1	43	49.5	5	WSW	0.83	18	SW	73.4	72.5	72.5	30.014	0	0	0	0.06	71	34	41.2	68.1	233	1	100	10
5/6/2019	3:20 PM	73.7	73.7	73.4	45	51	8	W	1.33	13	WNW	73.2	73	72.5	30.012	0	0	0	0.06	70.8	34	41	67.8	234	1	100	10
5/6/2019	3:30 PM	74.3	74.3	73.6	43	50.4	4	W	0.67	11	WNW	74.3	73.6	73.6	30.01	0	0	0	0.07	70.6	34	40.9	67.6	229	1	100	10
5/6/2019	3:40 PM	73.5	74.5	73.5	36	44.9	5	WNW	0.83	12	NNW	73.5	72	72	30.009	0	0	0	0.06	70.6	33	40.1	67.5	227	1	99.6	10
5/6/2019	3:50 PM	74.1	74.2	73.5	38	46.9	5	NNW	0.83	12	WSW	74.1	73	73	30.009	0	0	0	0.06	70.5	34	40.8	67.4	229	1	100	10

On-Site Meteorological Data

Date	Time	Temp Out	Hi Temp	Low Temp	Out Hum	Dew Pt.	Wind Speed	Wind Dir	Wind Run	Hi Speed	Hi Dir	Wind Chill	Heat Index	THW Index	Bar	Rain	Rain Rate	Heat D-D	Cool D-D	In Temp	In Hum	In Dew	In Heat	Wind Samp	Wind Tx	ISS Receipt	Arc. Int.
5/7/2019	12:00 AM	64.8	64.8	64.7	54	47.8	6	W	1	10	W	64.8	63.5	63.5	30.074	0	0	0.001	0	71	34	41.2	68.1	226	1	99.1	10
5/7/2019	12:10 AM	64.6	64.7	64.6	54	47.6	6	W	1	9	WSW	64.6	63.3	63.3	30.076	0	0	0.003	0	71.2	34	41.4	68.4	132	1	57.9	10
5/7/2019	12:20 AM	64.4	64.6	64.3	54	47.4	4	W	0.67	6	W	64.4	63	63	30.075	0	0	0.004	0	71	34	41.2	68.1	234	1	100	10
5/7/2019	12:30 AM	64.2	64.4	64.2	55	47.7	5	W	0.83	7	WNW	64.2	62.9	62.9	30.077	0	0	0.006	0	71	34	41.2	68.1	228	1	100	10
5/7/2019	12:40 AM	64	64.2	64	55	47.5	5	WNW	0.83	7	WSW	64	62.7	62.7	30.078	0	0	0.007	0	71	34	41.2	68.1	233	1	100	10
5/7/2019	12:50 AM	63.9	64.1	63.9	55	47.4	5	WNW	0.83	7	WNW	63.9	62.6	62.6	30.082	0	0	0.008	0	71	34	41.2	68.1	233	1	100	10
5/7/2019	1:00 AM	63.7	63.9	63.7	55	47.2	5	WNW	0.83	7	WNW	63.7	62.4	62.4	30.085	0	0	0.009	0	71	34	41.2	68.1	232	1	100	10
5/7/2019	1:10 AM	63.7	63.8	63.7	56	47.7	5	WNW	0.83	9	W	63.7	62.4	62.4	30.084	0	0	0.009	0	71	34	41.2	68.1	226	1	99.1	10
5/7/2019	1:20 AM	63.7	63.7	63.6	56	47.7	7	W	1.17	9	WNW	63.7	62.4	62.4	30.083	0	0	0.009	0	71	34	41.2	68.1	228	1	100	10
5/7/2019	1:30 AM	63.5	63.7	63.5	57	48	5	W	0.83	8	WNW	63.5	62.3	62.3	30.081	0	0	0.01	0	71	34	41.2	68.1	229	1	100	10
5/7/2019	1:40 AM	63.2	63.5	63.2	58	48.2	4	W	0.67	6	W	63.2	62	62	30.081	0	0	0.012	0	70.8	34	41	67.8	232	1	100	10
5/7/2019	1:50 AM	62.8	63.2	62.8	58	47.8	4	W	0.67	5	W	62.8	61.6	61.6	30.082	0	0	0.015	0	70.8	34	41	67.8	235	1	100	10
5/7/2019	2:00 AM	62.8	62.9	62.8	59	48.3	4	WNW	0.67	6	WNW	62.8	61.6	61.6	30.081	0	0	0.015	0	70.8	34	41	67.8	231	1	100	10
5/7/2019	2:10 AM	62.8	62.8	62.7	59	48.3	4	NW	0.67	7	NNW	62.8	61.6	61.6	30.081	0	0	0.015	0	70.8	34	41	67.8	231	1	100	10
5/7/2019	2:20 AM	62.6	62.8	62.6	59	48.1	4	NW	0.67	6	NNW	62.6	61.4	61.4	30.074	0	0	0.017	0	70.8	34	41	67.8	232	1	100	10
5/7/2019	2:30 AM	62.5	62.6	62.5	60	48.4	4	N	0.67	6	N	62.5	61.3	61.3	30.068	0	0	0.017	0	70.8	34	41	67.8	223	1	97.8	10
5/7/2019	2:40 AM	61.9	62.5	61.9	61	48.3	4	NNE	0.67	5	N	61.9	60.8	60.8	30.068	0	0	0.022	0	70.8	34	41	67.8	228	1	100	10
5/7/2019	2:50 AM	61.7	61.9	61.7	61	48.1	3	NNW	0.5	5	NNE	61.7	60.6	60.6	30.07	0	0	0.023	0	70.6	34	40.9	67.6	233	1	100	10
5/7/2019	3:00 AM	61.3	61.7	61.3	63	48.6	3	NNW	0.5	7	N	61.3	60.4	60.4	30.077	0	0	0.026	0	70.6	34	40.9	67.6	235	1	100	10
5/7/2019	3:10 AM	60.9	61.3	60.9	63	48.2	4	NNW	0.67	6	NNW	60.9	59.9	59.9	30.074	0	0	0.028	0	70.6	34	40.9	67.6	234	1	100	10
5/7/2019	3:20 AM	60.8	60.9	60.8	64	48.5	3	NNW	0.5	5	NNW	60.8	59.9	59.9	30.074	0	0	0.029	0	70.6	34	40.9	67.6	234	1	100	10
5/7/2019	3:30 AM	60.2	60.8	60.2	66	48.8	4	NNW	0.67	5	NNW	60.2	59.4	59.4	30.074	0	0	0.033	0	70.6	34	40.9	67.6	229	1	100	10
5/7/2019	3:40 AM	59.3	60.2	59.2	68	48.7	5	NNE	0.83	6	NNE	59.2	58.5	58.4	30.072	0	0	0.04	0	70.6	34	40.9	67.6	234	1	100	10
5/7/2019	3:50 AM	58.7	59.2	58.7	70	48.9	5	NNE	0.83	7	NNE	58.4	58	57.7	30.082	0	0	0.044	0	70.6	34	40.9	67.6	228	1	100	10
5/7/2019	4:00 AM	58.3	58.7	58.3	71	48.9	6	N	1	8	N	57.6	57.6	56.9	30.081	0	0	0.047	0	70.5	34	40.8	67.4	230	1	100	10
5/7/2019	4:10 AM	58.1	58.3	58.1	73	49.5	9	NNW	1.5	14	N	55.4	57.5	54.8	30.086	0	0	0.048	0	70.5	34	40.8	67.4	226	1	99.1	10
5/7/2019	4:20 AM	57.5	58	57.5	77	50.3	9	NNW	1.5	13	NNW	54.7	57.1	54.3	30.089	0	0	0.052	0	70.5	34	40.8	67.4	234	1	100	10
5/7/2019	4:30 AM	57.1	57.5	57.1	79	50.6	9	N	1.5	13	N	54.2	56.8	53.9	30.09	0	0	0.055	0	70.5	34	40.8	67.4	228	1	100	10
5/7/2019	4:40 AM	56.3	57	56.3	80	50.2	10	NNW	1.67	19	NNW	52.7	56	52.4	30.094	0	0	0.06	0	70.5	34	40.8	67.4	231	1	100	10
5/7/2019	4:50 AM	55.8	56.3	55.8	81	50.1	9	NNW	1.5	14	NNW	52.8	55.5	52.5	30.093	0	0	0.064	0	70.3	34	40.6	67.2	232	1	100	10
5/7/2019	5:00 AM	55.4	55.8	55.4	81	49.7	9	NNW	1.5	12	NW	52.3	55.1	52	30.093	0	0	0.067	0	70.3	34	40.6	67.2	233	1	100	10
5/7/2019	5:10 AM	55.3	55.4	55.3	81	49.6	8	NNW	1.33	12	NNW	52.9	55	52.6	30.095	0	0	0.067	0	70.1	34	40.4	66.9	234	1	100	10
5/7/2019	5:20 AM	54.9	55.3	54.9	82	49.5	7	N	1.17	10	NNW	53.1	54.7	52.9	30.084	0	0	0.07	0	70.1	34	40.4	66.9	233	1	100	10
5/7/2019	5:30 AM	54.4	54.9	54.4	83	49.3	6	NNE	1	9	N	52.9	54.2	52.7	30.082	0	0	0.074	0	70.1	34	40.4	66.9	225	1	98.7	10
5/7/2019	5:40 AM	54	54.4	54	84	49.3	7	N	1.17	9	NNE	52	53.9	51.9	30.082	0	0	0.076	0	70.1	34	40.4	66.9	227	1	99.6	10
5/7/2019	5:50 AM	53.8	54	53.8	83	48.8	5	N	0.83	8	N	52.7	53.6	52.5	30.092	0	0	0.078	0	70.1	34	40.4	66.9	228	1	100	10
5/7/2019	6:00 AM	53.6	53.8	53.6	85	49.2	4	N	0.67	7	N	53	53.5	52.9	30.093	0	0	0.079	0	70.1	34	40.4	66.9	230	1	100	10
5/7/2019	6:10 AM	53.5	53.6	53.5	86	49.4	4	NNW	0.67	6	NNW	52.9	53.4	52.8	30.096	0	0	0.08	0	70.1	34	40.4	66.9	231	1	100	10
5/7/2019	6:20 AM	53.5	53.6	53.5	86	49.4	7	NNW	1.17	11	N	51.4	53.4	51.3	30.103	0	0	0.08	0	70.1	34	40.4	66.9	234	1	100	10
5/7/2019	6:30 AM	53.4	53.5	53.4	87	49.6	7	NNW	1.17	10	NNW	51.3	53.4	51.3	30.121	0	0	0.081	0	70.3	34	40.6	67.2	228	1	100	10
5/7/2019	6:40 AM	53.5	53.5	53.4	85	49.1	8	NW	1.33	15	NNW	50.7	53.4	50.6	30.136	0	0	0.08	0	70.3	34	40.6	67.2	232	1	100	10
5/7/2019	6:50 AM	53.5	53.5	53.5	86	49.4	10	NW	1.67	16	NW	49.4	53.4	49.3	30.138	0	0	0.08	0	70.3	34	40.6	67.2	233	1	100	10
5/7/2019	7:00 AM	53.5	53.5	53.4	85	49.1	9	NNW	1.5	13	NW	50	53.4	49.9	30.136	0	0	0.08	0	70.3	34	40.6	67.2	233	1	100	10
5/7/2019	7:10 AM	53.5	53.5	53.4	85	49.1	7	NNW	1.17	12	N	51.4	53.4	51.3	30.134	0	0	0.08	0	70.3	34	40.6	67.2	233	1	100	10
5/7/2019	7:20 AM	53.5	53.5	53.4	84	48.8	9	NNW	1.5	13	NNW	50	53.4	49.9	30.143	0	0	0.08	0	70.5	34	40.8	67.4	233	1	100	10
5/7/2019	7:30 AM	53.5	53.5	53.5	84	48.8	10	NNW	1.67	13	NNW	49.4	53.4	49.3	30.149	0	0	0.08	0	70.5	34	40.8	67.4	224	1	98.2	10
5/7/2019	7:40 AM	53.4	53.5	53.4	83	48.4	11	NNW	1.83	15	WNW	48.7	53.2	48.5	30.152	0	0	0.081	0	70.6	34	40.9	67.6	227	1	99.6	10
5/7/2019	7:50 AM	53.3	53.4	53.3	84	48.6	9	NW	1.5	15	WNW	49.8	53.2	49.7	30.151	0	0	0.081	0	70.6	34	40.9	67.6	227	1	99.6	10

On-Site Meteorological Data

Date	Time	Temp Out	Hi Temp	Low Temp	Out Hum	Dew Pt.	Wind Speed	Wind Dir	Wind Run	Hi Speed	Hi Dir	Wind Chill	Heat Index	THW Index	Bar	Rain Rate	Rain Rate	Heat D-D	Cool D-D	In Temp	In Hum	In Dew	In Heat	Wind Samp	Wind Tx	ISS Receipt	Arc. Int.
5/7/2019	8:00 AM	53	53.3	53	84	48.3	13	NNW	2.17	21	NW	47.3	52.9	47.2	30.163	0	0	0.083	0	70.8	34	41	67.8	227	1	99.6	10
5/7/2019	8:10 AM	52	53	51.9	87	48.3	13	NNW	2.17	20	NNW	46.2	52.1	46.3	30.164	0	0	0.09	0	71	34	41.2	68.1	231	1	100	10
5/7/2019	8:20 AM	51.8	52	51.7	88	48.4	13	NNW	2.17	20	NNW	46	51.9	46.1	30.17	0	0	0.092	0	71	34	41.2	68.1	233	1	100	10
5/7/2019	8:30 AM	51.7	51.8	51.7	89	48.6	10	NNW	1.67	16	NW	47.3	51.9	47.5	30.183	0	0	0.092	0	71	34	41.2	68.1	230	1	100	10
5/7/2019	8:40 AM	51.1	51.7	51.1	92	48.9	11	NNW	1.83	16	NNW	46	51.4	46.3	30.183	0	0	0.097	0	71	34	41.2	68.1	231	1	100	10
5/7/2019	8:50 AM	50.8	51	50.8	93	48.8	10	NNW	1.67	15	NNW	46.3	51.1	46.6	30.184	0	0	0.099	0	70.8	34	41	67.8	233	1	100	10
5/7/2019	9:00 AM	50.7	50.8	50.7	93	48.7	9	NNW	1.5	14	NNW	46.7	51	47	30.189	0	0	0.099	0	70.8	34	41	67.8	233	1	100	10
5/7/2019	9:10 AM	50.6	50.7	50.6	93	48.7	8	NNW	1.33	15	NNW	47.2	51	47.6	30.183	0	0	0.1	0	70.8	34	41	67.8	233	1	100	10
5/7/2019	9:20 AM	50.4	50.6	50.4	94	48.7	9	NNW	1.5	13	NW	46.4	50.8	46.8	30.184	0	0	0.101	0	70.8	34	41	67.8	231	1	100	10
5/7/2019	9:30 AM	50.4	50.4	50.4	94	48.7	8	NNW	1.33	12	NNW	47	50.8	47.4	30.185	0	0	0.101	0	70.8	34	41	67.8	230	1	100	10
5/7/2019	9:40 AM	50.2	50.4	50.2	93	48.3	8	NNW	1.33	12	NNW	46.7	50.6	47.1	30.185	0	0	0.103	0	70.8	34	41	67.8	231	1	100	10
5/7/2019	9:50 AM	50	50.2	50	94	48.3	7	NNW	1.17	11	NW	47.2	50.5	47.7	30.189	0.01	0	0.104	0	70.8	34	41	67.8	229	1	100	10
5/7/2019	10:00 AM	49.9	50.1	49.9	94	48.2	7	N	1.17	10	NNW	47.1	50.4	47.6	30.203	0.01	0.04	0.105	0	71	34	41.2	68.1	228	1	100	10
5/7/2019	10:10 AM	49.5	49.9	49.5	95	48.1	9	NNW	1.5	13	NW	45.3	50	45.8	30.203	0.01	0.05	0.108	0	71	34	41.2	68.1	226	1	99.1	10
5/7/2019	10:20 AM	49.4	49.5	49.4	95	48	7	NNW	1.17	12	NNW	46.5	49.9	47	30.2	0	0.05	0.108	0	71	34	41.2	68.1	227	1	99.6	10
5/7/2019	10:30 AM	49.3	49.5	49.3	96	48.2	7	NNW	1.17	10	NNW	46.4	49.8	46.9	30.206	0	0	0.109	0	71	34	41.2	68.1	228	1	100	10
5/7/2019	10:40 AM	49.2	49.3	49.2	95	47.8	6	NNW	1	10	NNW	46.7	49.7	47.2	30.201	0.01	0	0.11	0	71	34	41.2	68.1	233	1	100	10
5/7/2019	10:50 AM	49.1	49.2	49.1	95	47.7	6	NW	1	9	NW	46.6	49.6	47.1	30.213	0	0	0.11	0	71	34	41.2	68.1	235	1	100	10
5/7/2019	11:00 AM	49.1	49.1	49	95	47.7	8	NNW	1.33	11	NNW	45.4	49.6	45.9	30.219	0	0	0.11	0	71	34	41.2	68.1	230	1	100	10
5/7/2019	11:10 AM	49.2	49.2	49	95	47.8	7	NW	1.17	10	NW	46.2	49.7	46.7	30.225	0	0	0.11	0	71.2	34	41.4	68.4	231	1	100	10
5/7/2019	11:20 AM	49.2	49.2	49.1	95	47.8	6	NW	1	9	NNW	46.7	49.7	47.2	30.223	0.01	0	0.11	0	71.2	35	42.1	68.5	230	1	100	10
5/7/2019	11:30 AM	49.5	49.5	49.2	96	48.4	7	NNW	1.17	10	NNW	46.6	50	47.1	30.227	0.01	0.06	0.108	0	71.3	35	42.2	68.6	229	1	100	10
5/7/2019	11:40 AM	50	50	49.5	96	48.9	6	NNW	1	9	NW	47.7	50.5	48.2	30.216	0	0.05	0.104	0	71.5	35	42.4	68.9	232	1	100	10
5/7/2019	11:50 AM	50.4	50.4	50	95	49	5	NW	0.83	8	NW	48.7	50.9	49.2	30.215	0	0	0.101	0	71.7	35	42.6	69.2	233	1	100	10
5/7/2019	12:00 PM	50.6	50.7	50.4	94	48.9	5	NW	0.83	7	NNW	48.9	51	49.3	30.211	0	0	0.1	0	71.7	34	41.8	69.1	233	1	100	10
5/7/2019	12:10 PM	50.8	50.8	50.6	95	49.4	5	WNW	0.83	8	WNW	49.2	51.2	49.6	30.222	0	0	0.099	0	71.5	34	41.6	68.8	234	1	100	10
5/7/2019	12:20 PM	50.7	50.9	50.7	94	49	5	NW	0.83	8	WNW	49	51.1	49.4	30.22	0	0	0.099	0	71.5	34	41.6	68.8	232	1	100	10
5/7/2019	12:30 PM	50.7	50.8	50.7	94	49	4	W	0.67	8	WSW	49.7	51.1	50.1	30.221	0	0	0.099	0	71.3	35	42.2	68.6	221	1	96.9	10
5/7/2019	12:40 PM	50.7	50.7	50.6	94	49	4	WNW	0.67	8	W	49.7	51.1	50.1	30.226	0.01	0	0.099	0	71.3	35	42.2	68.6	226	1	99.1	10
5/7/2019	12:50 PM	50.9	50.9	50.7	95	49.5	4	WNW	0.67	7	W	49.9	51.3	50.3	30.228	0.01	0.05	0.098	0	71.3	35	42.2	68.6	225	1	98.7	10
5/7/2019	1:00 PM	51.3	51.3	50.9	94	49.6	4	W	0.67	7	WSW	50.4	51.6	50.7	30.222	0	0.05	0.095	0	71	35	42	68.2	228	1	100	10
5/7/2019	1:10 PM	51.7	51.7	51.3	94	50	4	W	0.67	8	W	50.8	52	51.1	30.231	0	0	0.092	0	70.8	35	41.8	67.9	234	1	100	10
5/7/2019	1:20 PM	51.9	52	51.6	95	50.5	4	W	0.67	8	W	51.1	52.2	51.4	30.231	0	0	0.091	0	70.8	35	41.8	67.9	233	1	100	10
5/7/2019	1:30 PM	52.2	52.2	52	94	50.5	5	WNW	0.83	9	NW	50.8	52.5	51.1	30.233	0.01	0	0.089	0	70.8	35	41.8	67.9	229	1	100	10
5/7/2019	1:40 PM	51.9	52.2	51.9	93	49.9	5	WNW	0.83	9	WNW	50.5	52.2	50.8	30.238	0.01	0	0.091	0	71	35	42	68.2	233	1	100	10
5/7/2019	1:50 PM	51.5	51.9	51.5	94	49.8	6	WNW	1	11	NW	49.5	51.8	49.8	30.239	0	0	0.094	0	70.8	35	41.8	67.9	233	1	100	10
5/7/2019	2:00 PM	51.5	51.5	51.5	93	49.5	7	WNW	1.17	12	NW	49	51.8	49.3	30.248	0	0	0.094	0	70.8	35	41.8	67.9	230	1	100	10
5/7/2019	2:10 PM	51.7	51.7	51.5	93	49.7	7	WNW	1.17	11	WNW	49.2	52	49.5	30.245	0	0	0.092	0	70.8	35	41.8	67.9	233	1	100	10
5/7/2019	2:20 PM	52.2	52.2	51.7	93	50.2	6	WSW	1	8	W	50.2	52.5	50.5	30.243	0.01	0	0.089	0	70.6	35	41.6	67.7	231	1	100	10
5/7/2019	2:30 PM	52.3	52.6	52.2	88	48.9	6	WSW	1	10	W	50.4	52.4	50.5	30.246	0	0	0.088	0	70.6	35	41.6	67.7	228	1	100	10
5/7/2019	2:40 PM	52	52.3	52	90	49.2	7	W	1.17	10	W	49.6	52.2	49.8	30.247	0	0	0.09	0	70.6	35	41.6	67.7	228	1	100	10
5/7/2019	2:50 PM	52.1	52.1	52	89	49	6	WNW	1	9	W	50.1	52.3	50.3	30.246	0	0	0.09	0	70.6	35	41.6	67.7	228	1	100	10
5/7/2019	3:00 PM	52.3	52.4	52.1	91	49.8	5	W	0.83	8	WSW	50.9	52.5	51.1	30.248	0	0	0.088	0	70.8	35	41.8	67.9	228	1	100	10
5/7/2019	3:10 PM	52.1	52.4	52.1	90	49.3	6	WNW	1	13	NW	50.1	52.3	50.3	30.248	0	0	0.09	0	70.8	35	41.8	67.9	230	1	100	10
5/7/2019	3:20 PM	52	52.1	51.9	91	49.5	6	W	1	9	W	50	52.2	50.2	30.245	0	0	0.09	0	70.8	35	41.8	67.9	235	1	100	10
5/7/2019	3:30 PM	52.1	52.1	51.9	92	49.8	6	W	1	8	WNW	50.1	52.3	50.3	30.246	0.01	0	0.09	0	70.8	35	41.8	67.9	227	1	99.6	10
5/7/2019	3:40 PM	52	52.2	52	89	48.9	6	WSW	1	8	W	50	52.2	50.2	30.239	0	0	0.09	0	70.8	35	41.8	67.9	231	1	100	10
5/7/2019	3:50 PM	52.1	52.1	52	88	48.7	5	W	0.83	9	W	50.7	52.2	50.8	30.248	0	0	0.09	0	70.8	35	41.8	67.9	231	1	100	10

On-Site Meteorological Data

Date	Time	Temp Out	Hi Temp	Low Temp	Out Hum	Dew Pt.	Wind Speed	Wind Dir	Wind Run	Hi Speed	Hi Dir	Wind Chill	Heat Index	THW Index	Bar	Rain	Rain Rate	Heat D-D	Cool D-D	In Temp	In Hum	In Dew	In Heat	Wind Samp	Wind Tx	ISS Receipt	Arc. Int.
5/7/2019	4:00 PM	51.7	52.1	51.7	89	48.6	6	W	1	9	WNW	49.7	51.9	49.9	30.244	0	0	0.092	0	70.5	35	41.5	67.6	232	1	100	10
5/7/2019	4:10 PM	51.8	51.8	51.7	87	48.1	5	W	0.83	8	W	50.4	51.9	50.5	30.249	0	0	0.092	0	70.5	35	41.5	67.6	234	1	100	10
5/7/2019	4:20 PM	51.6	51.7	51.6	88	48.2	5	WNW	0.83	8	W	50.1	51.7	50.2	30.241	0	0	0.093	0	70.5	35	41.5	67.6	234	1	100	10
5/7/2019	4:30 PM	51.8	51.8	51.6	90	49	5	WNW	0.83	8	NW	50.4	52	50.6	30.241	0	0	0.092	0	70.5	35	41.5	67.6	229	1	100	10
5/7/2019	4:40 PM	52.2	52.2	51.8	89	49.1	6	W	1	10	WNW	50.2	52.3	50.3	30.244	0	0	0.089	0	70.5	35	41.5	67.6	228	1	100	10
5/7/2019	4:50 PM	52.3	52.4	52.2	88	48.9	6	WNW	1	9	WNW	50.4	52.4	50.5	30.244	0	0	0.088	0	70.6	35	41.6	67.7	226	1	99.1	10
5/7/2019	5:00 PM	52.3	52.3	52.2	88	48.9	5	W	0.83	9	W	50.9	52.4	51	30.253	0	0	0.088	0	70.6	35	41.6	67.7	229	1	100	10
5/7/2019	5:10 PM	52.1	52.4	52.1	87	48.3	7	WNW	1.17	12	W	49.7	52.2	49.8	30.256	0	0	0.09	0	70.5	35	41.5	67.6	225	1	98.7	10
5/7/2019	5:20 PM	52.3	52.3	52.1	87	48.5	5	WNW	0.83	9	NW	50.9	52.4	51	30.256	0	0	0.088	0	70.3	35	41.3	67.3	233	1	100	10
5/7/2019	5:30 PM	52.6	52.6	52.3	87	48.8	7	W	1.17	11	W	50.3	52.6	50.3	30.259	0	0	0.086	0	70.3	35	41.3	67.3	229	1	100	10
5/7/2019	5:40 PM	52.8	52.9	52.6	85	48.4	6	WSW	1	9	WSW	51	52.7	50.9	30.256	0	0	0.085	0	70.5	35	41.5	67.6	234	1	100	10
5/7/2019	5:50 PM	53.1	53.1	52.8	83	48.1	5	W	0.83	7	WSW	51.8	52.9	51.6	30.248	0	0	0.083	0	70.5	35	41.5	67.6	233	1	100	10
5/7/2019	6:00 PM	53.6	53.6	53.1	78	46.9	6	W	1	10	WSW	51.9	53.2	51.5	30.249	0	0	0.079	0	70.5	35	41.5	67.6	234	1	100	10
5/7/2019	6:10 PM	54.2	54.2	53.6	75	46.4	6	W	1	10	WSW	52.6	53.7	52.1	30.246	0	0	0.075	0	70.5	35	41.5	67.6	234	1	100	10
5/7/2019	6:20 PM	53.9	54.2	53.8	79	47.5	5	WNW	0.83	8	W	52.8	53.6	52.5	30.247	0	0	0.077	0	70.6	35	41.6	67.7	233	1	100	10
5/7/2019	6:30 PM	53.6	53.9	53.6	78	46.9	6	W	1	9	SW	51.9	53.2	51.5	30.248	0	0	0.079	0	70.6	35	41.6	67.7	229	1	100	10
5/7/2019	6:40 PM	53.4	53.6	53.4	78	46.7	6	W	1	9	WSW	51.7	53	51.3	30.247	0	0	0.081	0	70.6	35	41.6	67.7	233	1	100	10
5/7/2019	6:50 PM	53.4	53.4	53.3	80	47.4	6	WSW	1	9	W	51.7	53.1	51.4	30.248	0	0	0.081	0	70.6	35	41.6	67.7	227	1	99.6	10
5/7/2019	7:00 PM	53.8	53.8	53.4	79	47.4	6	W	1	9	WSW	52.2	53.5	51.9	30.246	0	0	0.078	0	70.6	35	41.6	67.7	226	1	99.1	10
5/7/2019	7:10 PM	53.5	53.9	53.5	78	46.8	5	W	0.83	7	W	52.3	53.1	51.9	30.248	0	0	0.08	0	70.3	35	41.3	67.3	226	1	99.1	10
5/7/2019	7:20 PM	53.1	53.5	53.1	77	46.1	6	W	1	9	SW	51.3	52.7	50.9	30.255	0	0	0.083	0	70.3	35	41.3	67.3	232	1	100	10
5/7/2019	7:30 PM	52.9	53.1	52.9	78	46.2	5	WSW	0.83	8	WSW	51.6	52.5	51.2	30.253	0	0	0.084	0	70.3	35	41.3	67.3	229	1	100	10
5/7/2019	7:40 PM	52.6	52.9	52.6	78	45.9	5	WSW	0.83	7	WSW	51.3	52.3	51	30.253	0	0	0.086	0	70.1	36	41.9	67.1	232	1	100	10
5/7/2019	7:50 PM	52.4	52.6	52.4	78	45.7	5	WSW	0.83	8	WSW	51	52.1	50.7	30.254	0	0	0.087	0	70.1	36	41.9	67.1	233	1	100	10
5/7/2019	8:00 PM	52.2	52.4	52.2	79	45.9	4	WSW	0.67	7	WSW	51.4	51.9	51.1	30.251	0	0	0.089	0	70	36	41.8	67	234	1	100	10
5/7/2019	8:10 PM	52	52.2	52	80	46	5	WSW	0.83	7	WSW	50.6	51.8	50.4	30.252	0	0	0.09	0	70	36	41.8	67	232	1	100	10
5/7/2019	8:20 PM	51.7	52	51.7	80	45.7	5	SW	0.83	7	SW	50.2	51.5	50	30.251	0	0	0.092	0	70	36	41.8	67	233	1	100	10
5/7/2019	8:30 PM	51.5	51.7	51.5	81	45.9	5	SW	0.83	7	SW	50	51.4	49.9	30.255	0	0	0.094	0	69.8	36	41.6	66.8	227	1	99.6	10
5/7/2019	8:40 PM	51.5	51.6	51.4	81	45.9	5	SW	0.83	8	WSW	50	51.4	49.9	30.255	0	0	0.094	0	69.8	36	41.6	66.8	231	1	100	10
5/7/2019	8:50 PM	51.3	51.5	51.3	82	46	6	SW	1	8	SW	49.2	51.2	49.1	30.253	0	0	0.095	0	69.8	36	41.6	66.8	234	1	100	10
5/7/2019	9:00 PM	51.2	51.3	51.1	83	46.2	6	SW	1	9	WSW	49.1	51.2	49.1	30.253	0	0	0.096	0	69.6	36	41.5	66.6	228	1	100	10
5/7/2019	9:10 PM	51	51.2	51	82	45.7	6	WSW	1	9	WSW	48.9	50.9	48.8	30.259	0	0	0.097	0	69.6	36	41.5	66.6	228	1	100	10
5/7/2019	9:20 PM	50.8	51	50.8	83	45.8	6	WSW	1	9	WSW	48.7	50.8	48.7	30.259	0	0	0.099	0	69.6	36	41.5	66.6	228	1	100	10
5/7/2019	9:30 PM	50.6	50.8	50.6	83	45.6	6	WSW	1	9	WSW	48.4	50.6	48.4	30.264	0	0	0.1	0	69.6	36	41.5	66.6	224	1	98.2	10
5/7/2019	9:40 PM	50.3	50.6	50.3	83	45.3	6	WSW	1	9	WSW	48.1	50.3	48.1	30.261	0	0	0.102	0	69.4	36	41.3	66.5	228	1	100	10
5/7/2019	9:50 PM	50.1	50.3	50.1	83	45.1	6	WSW	1	8	WSW	47.8	50.1	47.8	30.264	0	0	0.103	0	69.4	35	40.5	66.4	234	1	100	10
5/7/2019	10:00 PM	50	50.1	49.9	83	45	6	WSW	1	8	WSW	47.7	50.1	47.8	30.268	0	0	0.104	0	69.3	36	41.2	66.4	234	1	100	10
5/7/2019	10:10 PM	49.7	49.9	49.7	84	45.1	6	W	1	8	W	47.3	49.8	47.4	30.269	0	0	0.106	0	69.3	36	41.2	66.4	234	1	100	10
5/7/2019	10:20 PM	49.7	49.7	49.5	84	45.1	6	W	1	10	W	47.3	49.8	47.4	30.269	0	0	0.106	0	69.3	35	40.5	66.3	233	1	100	10
5/7/2019	10:30 PM	49.5	49.7	49.5	84	44.9	6	W	1	9	W	47.1	49.6	47.2	30.275	0	0	0.108	0	69.3	35	40.5	66.3	226	1	99.1	10
5/7/2019	10:40 PM	49.3	49.5	49.3	84	44.7	6	W	1	10	WNW	46.9	49.4	47	30.276	0	0	0.109	0	69.1	35	40.3	66.1	234	1	100	10
5/7/2019	10:50 PM	49.1	49.3	49.1	85	44.8	7	W	1.17	10	W	46.1	49.2	46.2	30.275	0	0	0.11	0	69.1	35	40.3	66.1	231	1	100	10
5/7/2019	11:00 PM	49	49.1	49	84	44.4	6	WNW	1	10	WNW	46.5	49.1	46.6	30.277	0	0	0.111	0	68.9	35	40.1	65.9	234	1	100	10
5/7/2019	11:10 PM	48.9	49	48.9	85	44.6	6	WNW	1	11	WNW	46.4	49	46.5	30.286	0	0	0.112	0	69.1	35	40.3	66.1	234	1	100	10
5/7/2019	11:20 PM	48.7	48.9	48.7	85	44.4	6	WNW	1	9	WNW	46.1	48.8	46.2	30.291	0	0	0.113	0	68.9	35	40.1	65.9	233	1	100	10
5/7/2019	11:30 PM	48.5	48.8	48.5	86	44.5	6	WNW	1	9	WNW	45.9	48.6	46	30.294	0	0	0.115	0	68.9	35	40.1	65.9	230	1	100	10
5/7/2019	11:40 PM	48.1	48.5	48.1	87	44.4	6	W	1	8	WNW	45.4	48.2	45.5	30.295	0	0	0.117	0	68.9	35	40.1	65.9	232	1	100	10
5/7/2019	11:50 PM	47.9	48.1	47.9	87	44.2	6	WNW	1	9	W	45.2	48	45.3	30.294	0	0	0.119	0	68.8	35	40	65.8	233	1	100	10

On-Site Meteorological Data

Date	Time	Temp Out	Hi Temp	Low Temp	Out Hum	Dew Pt.	Wind Speed	Wind Dir	Wind Run	Hi Speed	Hi Dir	Wind Chill	Heat Index	THW Index	Bar	Rain	Rain Rate	Heat D-D	Cool D-D	In Temp	In Hum	In Dew	In Heat	Wind Samp	Wind Tx	ISS Receipt	Arc. Int.
5/8/2019	12:00 AM	47.6	47.9	47.6	88	44.2	5	WNW	0.83	8	WNW	45.4	47.7	45.5	30.293	0	0	0.121	0	68.8	35	40	65.8	233	1	100	10
5/8/2019	12:10 AM	47.5	47.6	47.4	88	44.1	6	WNW	1	8	WNW	44.7	47.6	44.8	30.294	0	0	0.122	0	68.6	35	39.8	65.6	233	1	100	10
5/8/2019	12:20 AM	47.3	47.4	47.2	89	44.2	5	W	0.83	8	WNW	45.1	47.5	45.3	30.297	0	0	0.123	0	68.6	35	39.8	65.6	229	1	100	10
5/8/2019	12:30 AM	47	47.3	47	89	43.9	6	W	1	7	WNW	44.1	47.2	44.3	30.3	0	0	0.125	0	68.6	35	39.8	65.6	222	1	97.4	10
5/8/2019	12:40 AM	46.6	47	46.6	90	43.8	4	WNW	0.67	6	WNW	44.9	46.8	45.1	30.307	0	0	0.128	0	68.6	35	39.8	65.6	227	1	99.6	10
5/8/2019	12:50 AM	46.4	46.6	46.4	91	43.9	4	NW	0.67	6	NW	44.7	46.6	44.9	30.31	0	0	0.129	0	68.4	35	39.7	65.4	229	1	100	10
5/8/2019	1:00 AM	46.2	46.4	46.2	91	43.7	4	NNW	0.67	6	NW	44.4	46.4	44.6	30.316	0	0	0.131	0	68.4	35	39.7	65.4	227	1	99.6	10
5/8/2019	1:10 AM	45.9	46.2	45.9	92	43.7	4	N	0.67	6	N	44.1	46.1	44.3	30.321	0	0	0.133	0	68.4	35	39.7	65.4	228	1	100	10
5/8/2019	1:20 AM	45.6	46	45.5	93	43.7	6	NNE	1	7	NNE	42.4	45.8	42.6	30.324	0	0	0.135	0	68.2	35	39.5	65.2	228	1	100	10
5/8/2019	1:30 AM	46.1	46.1	45.6	92	43.9	5	NNE	0.83	6	NNE	43.6	46.3	43.8	30.328	0	0	0.131	0	68.2	35	39.5	65.2	223	1	97.8	10
5/8/2019	1:40 AM	46.4	46.4	46.1	91	43.9	4	NNE	0.67	6	N	44.7	46.6	44.9	30.328	0	0	0.129	0	68.1	35	39.4	65.1	228	1	100	10
5/8/2019	1:50 AM	46.2	46.4	46.2	91	43.7	3	NNE	0.5	6	NNE	45.4	46.4	45.6	30.324	0	0	0.131	0	68.1	35	39.4	65.1	231	1	100	10
5/8/2019	2:00 AM	45.9	46.2	45.9	91	43.4	3	NNE	0.5	4	NNE	45.1	46	45.2	30.323	0	0	0.133	0	67.9	35	39.2	64.9	234	1	100	10
5/8/2019	2:10 AM	45.4	45.9	45.4	92	43.2	2	NNE	0.33	4	NNE	45.4	45.6	45.6	30.321	0	0	0.136	0	67.9	35	39.2	64.9	232	1	100	10
5/8/2019	2:20 AM	45.2	45.3	45.1	93	43.3	3	NNE	0.5	5	NNE	44.2	45.4	44.4	30.321	0	0	0.137	0	67.9	35	39.2	64.9	234	1	100	10
5/8/2019	2:30 AM	45.3	45.3	45.1	89	42.2	3	NNE	0.5	5	NNE	44.4	45.4	44.5	30.32	0	0	0.137	0	67.9	35	39.2	64.9	227	1	99.6	10
5/8/2019	2:40 AM	44.8	45.3	44.8	90	42	4	NNE	0.67	6	NNE	42.9	44.9	43	30.322	0	0	0.14	0	67.9	35	39.2	64.9	234	1	100	10
5/8/2019	2:50 AM	44.9	44.9	44.8	89	41.9	4	NNE	0.67	6	NNE	43	45	43.1	30.325	0	0	0.14	0	67.9	35	39.2	64.9	234	1	100	10
5/8/2019	3:00 AM	44.3	44.8	44.3	89	41.3	5	N	0.83	8	N	41.5	44.4	41.6	30.33	0	0	0.144	0	67.9	35	39.2	64.9	234	1	100	10
5/8/2019	3:10 AM	43.5	44.3	43.5	89	40.5	8	NNE	1.33	11	NNE	38.8	43.5	38.8	30.331	0	0	0.149	0	67.9	35	39.2	64.9	232	1	100	10
5/8/2019	3:20 AM	43.8	43.9	43.5	86	39.9	10	NNE	1.67	13	NE	38.1	43.7	38	30.33	0	0	0.147	0	67.7	35	39	64.7	234	1	100	10
5/8/2019	3:30 AM	43.6	43.9	43.6	86	39.7	8	NNE	1.33	13	NNE	38.9	43.5	38.8	30.331	0	0	0.149	0	67.7	35	39	64.7	231	1	100	10
5/8/2019	3:40 AM	43.6	43.6	43.5	85	39.4	8	NNE	1.33	10	NE	38.9	43.5	38.8	30.333	0	0	0.149	0	67.7	35	39	64.7	232	1	100	10
5/8/2019	3:50 AM	43.2	43.6	43.2	85	39	9	NNE	1.5	13	NNE	37.8	43.1	37.7	30.335	0	0	0.151	0	67.7	35	39	64.7	234	1	100	10
5/8/2019	4:00 AM	43.4	43.4	43.2	83	38.6	10	NNE	1.67	14	ENE	37.6	43.2	37.4	30.339	0	0	0.15	0	67.7	35	39	64.7	233	1	100	10
5/8/2019	4:10 AM	43.4	43.4	43.3	81	38	9	NNE	1.5	14	NE	38.1	43.2	37.9	30.346	0	0	0.15	0	67.6	35	39	64.6	233	1	100	10
5/8/2019	4:20 AM	43.4	43.5	43.4	80	37.6	9	NE	1.5	14	NNE	38.1	43.1	37.8	30.351	0	0	0.15	0	67.6	35	39	64.6	233	1	100	10
5/8/2019	4:30 AM	43.4	43.4	43.3	79	37.3	9	NE	1.5	14	NE	38.1	43.1	37.8	30.352	0	0	0.15	0	67.6	34	38.2	64.4	234	1	100	10
5/8/2019	4:40 AM	43.1	43.4	43.1	80	37.3	8	NNE	1.33	12	NE	38.3	42.8	38	30.354	0	0	0.152	0	67.6	34	38.2	64.4	226	1	99.1	10
5/8/2019	4:50 AM	43	43.2	43	80	37.3	9	NE	1.5	13	NE	37.6	42.7	37.3	30.353	0	0	0.153	0	67.4	34	38	64.2	234	1	100	10
5/8/2019	5:00 AM	42.8	43	42.7	79	36.7	9	NE	1.5	13	NE	37.4	42.5	37.1	30.356	0	0	0.154	0	67.4	34	38	64.2	231	1	100	10
5/8/2019	5:10 AM	42.8	42.9	42.8	80	37.1	10	NNE	1.67	13	NE	36.9	42.5	36.6	30.354	0	0	0.154	0	67.4	34	38	64.2	232	1	100	10
5/8/2019	5:20 AM	42.7	42.9	42.7	80	37	10	NE	1.67	14	NNE	36.8	42.4	36.5	30.359	0	0	0.155	0	67.4	34	38	64.2	233	1	100	10
5/8/2019	5:30 AM	42.4	42.7	42.4	79	36.3	9	NE	1.5	13	NNE	36.9	42.1	36.6	30.36	0	0	0.157	0	67.4	34	38	64.2	233	1	100	10
5/8/2019	5:40 AM	42.5	42.5	42.4	79	36.4	9	NE	1.5	12	NE	37.1	42.2	36.8	30.361	0	0	0.156	0	67.2	34	37.9	64	228	1	100	10
5/8/2019	5:50 AM	42.4	42.5	42.3	78	36	8	NE	1.33	13	NE	37.5	42.1	37.2	30.364	0	0	0.157	0	67.4	34	38	64.2	231	1	100	10
5/8/2019	6:00 AM	42.4	42.5	42.2	77	35.7	8	NE	1.33	14	NE	37.5	42	37.1	30.37	0	0	0.157	0	67.6	34	38.2	64.4	233	1	100	10
5/8/2019	6:10 AM	42.4	42.5	42.2	78	36	7	NE	1.17	11	NE	38	42.1	37.7	30.377	0	0	0.157	0	67.6	34	38.2	64.4	232	1	100	10
5/8/2019	6:20 AM	42.8	42.8	42.4	78	36.4	7	NE	1.17	9	NE	38.5	42.5	38.2	30.385	0	0	0.154	0	67.6	34	38.2	64.4	232	1	100	10
5/8/2019	6:30 AM	43.1	43.1	42.8	76	36	7	NE	1.17	9	NE	38.9	42.7	38.5	30.387	0	0	0.152	0	67.9	34	38.5	64.8	232	1	100	10
5/8/2019	6:40 AM	43.5	43.5	43.1	74	35.8	8	NE	1.33	12	NE	38.8	43.1	38.4	30.391	0	0	0.149	0	68.2	34	38.7	65.1	227	1	99.6	10
5/8/2019	6:50 AM	43.8	43.8	43.6	75	36.4	8	NNE	1.33	12	NE	39.2	43.4	38.8	30.394	0	0	0.147	0	68.8	34	39.3	65.7	232	1	100	10
5/8/2019	7:00 AM	43.9	44	43.8	73	35.8	10	NNE	1.67	18	NE	38.2	43.5	37.8	30.397	0	0	0.147	0	69.1	33	38.8	65.9	233	1	100	10
5/8/2019	7:10 AM	44	44	43.8	75	36.6	12	NE	2	15	ENE	37.4	43.6	37	30.406	0	0	0.146	0	69.3	33	38.9	66	233	1	100	10
5/8/2019	7:20 AM	44.2	44.2	43.9	76	37.1	12	NE	2	19	NE	37.6	43.8	37.2	30.408	0	0	0.144	0	69.6	33	39.2	66.3	233	1	100	10
5/8/2019	7:30 AM	44.3	44.3	44.2	77	37.5	11	NE	1.83	20	NE	38.2	44	37.9	30.417	0	0	0.144	0	70	33	39.6	66.7	235	1	100	10
5/8/2019	7:40 AM	44.7	44.8	44.4	75	37.3	11	NE	1.83	19	N	38.6	44.3	38.2	30.425	0	0	0.141	0	70.1	33	39.6	66.8	227	1	99.6	10
5/8/2019	7:50 AM	44.7	44.7	44.6	74	36.9	14	NE	2.33	20	NE	37.5	44.3	37.1	30.426	0	0	0.141	0	70.3	33	39.8	67.1	234	1	100	10

On-Site Meteorological Data

Date	Time	Temp Out	Hi Temp	Low Temp	Out Hum	Dew Pt.	Wind Speed	Wind Dir	Wind Run	Hi Speed	Hi Dir	Wind Chill	Heat Index	THW Index	Bar	Rain	Rain Rate	Heat D-D	Cool D-D	In Temp	In Hum	In Dew	In Heat	Wind Samp	Wind Tx	ISS Receipt	Arc. Int.
5/8/2019	4:00 PM	52.2	52.6	52.1	42	29.8	14	NNE	2.33	22	NNE	46	50.3	44.1	30.393	0	0	0.089	0	69.4	32	38.2	66	228	1	100	10
5/8/2019	4:10 PM	53.2	53.2	52.2	45	32.4	11	NNE	1.83	18	NNE	48.4	51.4	46.6	30.386	0	0	0.082	0	69.3	33	38.9	66	231	1	100	10
5/8/2019	4:20 PM	52.3	53.2	52.2	43	30.4	14	NE	2.33	22	NNE	46.1	50.5	44.3	30.385	0	0	0.088	0	69.1	32	38	65.7	233	1	100	10
5/8/2019	4:30 PM	53.2	53.2	52.3	43	31.3	9	NE	1.5	15	NNE	49.6	51.2	47.6	30.384	0	0	0.082	0	69.1	33	38.8	65.9	233	1	100	10
5/8/2019	4:40 PM	53.1	53.6	53.1	41	30	9	NE	1.5	16	NE	49.5	51	47.4	30.38	0	0	0.083	0	69.1	33	38.8	65.9	228	1	100	10
5/8/2019	4:50 PM	52.7	53.1	52.5	42	30.2	12	NNE	2	18	NE	47.4	50.8	45.5	30.376	0	0	0.085	0	69.1	33	38.8	65.9	234	1	100	10
5/8/2019	5:00 PM	53	53	52.6	45	32.2	12	NNE	2	19	NE	47.7	51.2	45.9	30.376	0	0	0.083	0	69.1	33	38.8	65.9	232	1	100	10
5/8/2019	5:10 PM	52.8	53.5	52.7	40	29.1	12	NNE	2	20	NNE	47.5	50.7	45.4	30.381	0	0	0.085	0	68.9	32	37.8	65.5	233	1	100	10
5/8/2019	5:20 PM	53.1	53.4	52.8	43	31.2	10	NNE	1.67	16	NNE	48.9	51.2	47	30.372	0	0	0.083	0	68.8	33	38.5	65.6	233	1	100	10
5/8/2019	5:30 PM	53.4	54	53.2	40	29.7	10	NE	1.67	16	NE	49.3	51.3	47.2	30.368	0	0	0.081	0	68.8	32	37.7	65.4	234	1	100	10
5/8/2019	5:40 PM	53.2	53.6	53.2	42	30.7	11	NNE	1.83	19	NNE	48.4	51.2	46.4	30.361	0	0	0.082	0	68.6	33	38.3	65.4	225	1	98.7	10
5/8/2019	5:50 PM	52.9	53.3	52.9	40	29.2	12	NNE	2	20	NNE	47.6	50.8	45.5	30.367	0	0	0.084	0	68.8	33	38.5	65.6	227	1	99.6	10
5/8/2019	6:00 PM	52.7	53.1	52.6	40	29	12	NNE	2	19	NNE	47.4	50.7	45.4	30.375	0	0	0.085	0	69.1	33	38.8	65.9	228	1	100	10
5/8/2019	6:10 PM	52.7	52.7	52.4	43	30.8	11	NNE	1.83	18	NE	47.9	50.8	46	30.375	0	0	0.085	0	69.1	32	38	65.7	229	1	100	10
5/8/2019	6:20 PM	53.2	53.2	52.7	41	30.1	9	NNE	1.5	16	NNE	49.6	51.1	47.5	30.369	0	0	0.082	0	68.9	32	37.8	65.5	234	1	100	10
5/8/2019	6:30 PM	53.2	53.4	53.2	42	30.7	9	ENE	1.5	13	ENE	49.6	51.2	47.6	30.369	0	0	0.082	0	69.1	33	38.8	65.9	234	1	100	10
5/8/2019	6:40 PM	52.7	53.3	52.7	39	28.4	10	NNE	1.67	16	N	48.4	50.6	46.3	30.372	0	0	0.085	0	69.3	33	38.9	66	229	1	100	10
5/8/2019	6:50 PM	52.6	52.7	52.5	42	30.1	9	NE	1.5	12	NNE	48.9	50.7	47	30.37	0	0	0.086	0	69.1	32	38	65.7	234	1	100	10
5/8/2019	7:00 PM	52.6	52.6	52.5	42	30.1	8	NE	1.33	14	NE	49.6	50.7	47.7	30.369	0	0	0.086	0	68.8	32	37.7	65.4	234	1	100	10
5/8/2019	7:10 PM	52.1	52.6	52.1	42	29.7	9	ENE	1.5	12	NE	48.3	50.3	46.5	30.369	0	0	0.09	0	68.8	33	38.5	65.6	231	1	100	10
5/8/2019	7:20 PM	51.8	52.2	51.8	41	28.8	9	NE	1.5	16	ENE	48	50	46.2	30.369	0	0	0.092	0	69.1	33	38.8	65.9	234	1	100	10
5/8/2019	7:30 PM	51.5	51.8	51.5	42	29.1	10	NE	1.67	15	ENE	47.1	49.8	45.4	30.367	0	0	0.094	0	68.9	32	37.8	65.5	234	1	100	10
5/8/2019	7:40 PM	51.2	51.5	51.2	43	29.4	9	ENE	1.5	14	ENE	47.3	49.6	45.7	30.359	0	0	0.096	0	68.8	32	37.7	65.4	228	1	100	10
5/8/2019	7:50 PM	50.8	51.2	50.8	44	29.6	6	ENE	1	10	ENE	48.7	49.3	47.2	30.357	0	0	0.099	0	68.6	32	37.5	65.2	229	1	100	10
5/8/2019	8:00 PM	50.4	50.8	50.4	45	29.8	6	ENE	1	10	E	48.2	49	46.8	30.358	0	0	0.101	0	68.4	32	37.4	65	228	1	100	10
5/8/2019	8:10 PM	49.3	50.4	49.3	46	29.4	6	ENE	1	9	ENE	46.9	48	45.6	30.355	0	0	0.109	0	68.4	32	37.4	65	226	1	99.1	10
5/8/2019	8:20 PM	48.8	49.3	48.8	46	28.9	8	ENE	1.33	12	NE	45.1	47.5	43.8	30.355	0	0	0.113	0	68.4	32	37.4	65	225	1	98.7	10
5/8/2019	8:30 PM	48.4	48.8	48.4	47	29.1	7	ENE	1.17	11	ENE	45.3	47.1	44	30.356	0	0	0.115	0	68.4	32	37.4	65	228	1	100	10
5/8/2019	8:40 PM	48.1	48.4	48.1	48	29.3	7	NE	1.17	10	ENE	44.9	46.9	43.7	30.354	0	0	0.117	0	68.4	32	37.4	65	228	1	100	10
5/8/2019	8:50 PM	47.9	48.1	47.9	48	29.1	7	NE	1.17	10	ENE	44.7	46.7	43.5	30.357	0	0	0.119	0	68.4	32	37.4	65	234	1	100	10
5/8/2019	9:00 PM	47.7	47.9	47.7	48	28.9	7	NE	1.17	10	NE	44.4	46.5	43.2	30.356	0	0	0.12	0	68.4	32	37.4	65	232	1	100	10
5/8/2019	9:10 PM	47.5	47.7	47.5	49	29.3	8	NE	1.33	11	NE	43.5	46.3	42.3	30.356	0	0	0.122	0	68.4	32	37.4	65	234	1	100	10
5/8/2019	9:20 PM	47.2	47.5	47.2	49	29	8	NE	1.33	10	ENE	43.1	46	41.9	30.357	0	0	0.124	0	68.2	32	37.2	64.8	234	1	100	10
5/8/2019	9:30 PM	47	47.3	47	49	28.8	6	NE	1	9	NE	44.1	45.8	42.9	30.359	0	0	0.125	0	68.2	32	37.2	64.8	232	1	100	10
5/8/2019	9:40 PM	46.8	47	46.8	50	29.1	5	NE	0.83	7	NE	44.5	45.6	43.3	30.365	0	0	0.126	0	68.2	32	37.2	64.8	227	1	99.6	10
5/8/2019	9:50 PM	46.8	46.9	46.8	50	29.1	5	ENE	0.83	7	NE	44.5	45.6	43.3	30.363	0	0	0.126	0	68.2	32	37.2	64.8	232	1	100	10
5/8/2019	10:00 PM	46.7	46.8	46.6	51	29.5	6	E	1	9	E	43.7	45.6	42.6	30.356	0	0	0.127	0	68.2	32	37.2	64.8	232	1	100	10
5/8/2019	10:10 PM	46.8	46.8	46.7	54	31	6	E	1	9	ESE	43.9	45.8	42.9	30.353	0	0	0.126	0	68.1	32	37.1	64.7	234	1	100	10
5/8/2019	10:20 PM	46.8	46.8	46.8	54	31	5	ESE	0.83	8	ESE	44.5	45.8	43.5	30.355	0	0	0.126	0	68.1	32	37.1	64.7	233	1	100	10
5/8/2019	10:30 PM	46.6	46.8	46.6	58	32.6	5	SE	0.83	7	SE	44.2	45.7	43.3	30.353	0	0	0.128	0	68.1	32	37.1	64.7	231	1	100	10
5/8/2019	10:40 PM	46.4	46.6	46.4	57	32	5	SE	0.83	7	ESE	44	45.5	43.1	30.349	0	0	0.129	0	68.1	32	37.1	64.7	228	1	100	10
5/8/2019	10:50 PM	46.1	46.4	46.1	58	32.1	5	SE	0.83	6	SE	43.6	45.2	42.7	30.343	0	0	0.131	0	68.1	32	37.1	64.7	233	1	100	10
5/8/2019	11:00 PM	45.9	46.1	45.9	58	31.9	4	SE	0.67	6	SE	44.1	45	43.2	30.342	0	0	0.133	0	67.9	32	36.9	64.5	232	1	100	10
5/8/2019	11:10 PM	45.7	46	45.7	58	31.8	4	E	0.67	6	ESE	43.9	44.8	43	30.339	0	0	0.134	0	67.9	32	36.9	64.5	232	1	100	10
5/8/2019	11:20 PM	45.5	45.7	45.5	60	32.4	5	ESE	0.83	8	E	42.9	44.7	42.1	30.34	0	0	0.135	0	67.9	32	36.9	64.5	228	1	100	10
5/8/2019	11:30 PM	45.7	45.7	45.5	59	32.2	6	ESE	1	8	ESE	42.5	44.9	41.7	30.334	0	0	0.134	0	67.9	32	36.9	64.5	233	1	100	10
5/8/2019	11:40 PM	45.8	45.8	45.7	59	32.3	7	E	1.17	10	E	42.2	45	41.4	30.327	0	0	0.133	0	67.7	32	36.8	64.3	229	1	100	10
5/8/2019	11:50 PM	45.6	45.9	45.6	61	32.9	8	ESE	1.33	12	ESE	41.3	44.8	40.5	30.311	0	0	0.135	0	67.7	31	36	64.2	233	1	100	10

On-Site Meteorological Data

Date	Time	Temp Out	Hi Temp	Low Temp	Out Hum	Dew Pt.	Wind Speed	Wind Dir	Wind Run	Hi Speed	Hi Dir	Wind Chill	Heat Index	THW Index	Bar	Rain	Rain Rate	Heat D-D	Cool D-D	In Temp	In Hum	In Dew	In Heat	Wind Samp	Wind Tx	ISS Receipt	Arc. Int.
5/9/2019	12:00 AM	45.4	45.7	45.4	60	32.3	8	E	1.33	12	E	41.1	44.6	40.3	30.315	0	0	0.136	0	67.7	31	36	64.2	233	1	100	10
5/9/2019	12:10 AM	44.7	45.4	44.7	61	32.1	5	ENE	0.83	7	E	42	43.9	41.2	30.325	0	0	0.141	0	67.7	31	36	64.2	226	1	99.1	10
5/9/2019	12:20 AM	44.6	44.7	44.6	61	32	3	NE	0.5	6	ENE	43.6	43.8	42.8	30.329	0	0	0.142	0	67.6	31	35.9	64.1	229	1	100	10
5/9/2019	12:30 AM	45.1	45.1	44.6	64	33.6	3	SE	0.5	6	SE	44.1	44.4	43.4	30.328	0	0	0.138	0	67.6	31	35.9	64.1	227	1	99.6	10
5/9/2019	12:40 AM	44.7	45.1	44.7	68	34.8	6	SSE	1	7	SSE	41.3	44.1	40.7	30.323	0	0	0.141	0	67.7	31	36	64.2	221	1	96.9	10
5/9/2019	12:50 AM	44.7	44.7	44.6	64	33.3	6	SSE	1	8	SSE	41.3	44	40.6	30.325	0	0	0.141	0	67.7	31	36	64.2	229	1	100	10
5/9/2019	1:00 AM	45	45	44.8	64	33.5	4	SSE	0.67	5	SSE	43.1	44.3	42.4	30.322	0	0	0.139	0	67.6	31	35.9	64.1	227	1	99.6	10
5/9/2019	1:10 AM	45.4	45.4	45	63	33.5	4	SSE	0.67	6	SSE	43.5	44.7	42.8	30.325	0	0	0.136	0	67.7	31	36	64.2	228	1	100	10
5/9/2019	1:20 AM	45.2	45.4	45.2	66	34.5	4	S	0.67	6	S	43.3	44.5	42.6	30.325	0	0	0.137	0	67.7	31	36	64.2	228	1	100	10
5/9/2019	1:30 AM	45.1	45.4	45.1	71	36.3	6	SSE	1	9	SSE	41.8	44.6	41.3	30.314	0	0	0.138	0	67.7	31	36	64.2	226	1	99.1	10
5/9/2019	1:40 AM	44.9	45.1	44.7	68	35	4	S	0.67	6	S	43	44.3	42.4	30.321	0	0	0.14	0	67.7	31	36	64.2	222	1	97.4	10
5/9/2019	1:50 AM	45.3	45.3	44.9	68	35.4	2	ESE	0.33	5	ESE	45.3	44.7	44.7	30.321	0	0	0.137	0	67.6	31	35.9	64.1	228	1	100	10
5/9/2019	2:00 AM	45.5	45.5	45.3	69	35.9	2	ESE	0.33	5	ESE	45.5	45	45	30.316	0	0	0.135	0	67.7	31	36	64.2	234	1	100	10
5/9/2019	2:10 AM	45.7	45.7	45.4	67	35.4	4	SE	0.67	7	SSE	43.9	45.1	43.3	30.312	0	0	0.134	0	67.7	31	36	64.2	233	1	100	10
5/9/2019	2:20 AM	45.8	45.8	45.7	66	35.1	4	SE	0.67	6	SE	44	45.1	43.3	30.311	0	0	0.133	0	67.7	31	36	64.2	232	1	100	10
5/9/2019	2:30 AM	45.9	46	45.8	64	34.4	5	ESE	0.83	7	ESE	43.4	45.2	42.7	30.312	0	0	0.133	0	67.6	31	35.9	64.1	234	1	100	10
5/9/2019	2:40 AM	46	46.1	45.9	66	35.3	6	ESE	1	8	ESE	42.9	45.3	42.2	30.307	0	0	0.132	0	67.7	31	36	64.2	226	1	99.1	10
5/9/2019	2:50 AM	45.9	46	45.9	66	35.2	6	ESE	1	8	ESE	42.8	45.2	42.1	30.307	0	0	0.133	0	67.7	31	36	64.2	233	1	100	10
5/9/2019	3:00 AM	46.1	46.1	45.9	64	34.6	5	E	0.83	8	ESE	43.6	45.4	42.9	30.301	0	0	0.131	0	67.7	31	36	64.2	232	1	100	10
5/9/2019	3:10 AM	46	46.1	46	65	34.9	6	E	1	7	E	42.9	45.3	42.2	30.29	0	0	0.132	0	67.7	31	36	64.2	235	1	100	10
5/9/2019	3:20 AM	46.1	46.1	45.9	65	35	7	ESE	1.17	10	ESE	42.5	45.4	41.8	30.289	0	0	0.131	0	67.6	31	35.9	64.1	233	1	100	10
5/9/2019	3:30 AM	46	46.1	46	65	34.9	7	E	1.17	9	E	42.4	45.3	41.7	30.286	0	0	0.132	0	67.6	31	35.9	64.1	234	1	100	10
5/9/2019	3:40 AM	46.1	46.1	46	65	35	7	ESE	1.17	11	ESE	42.5	45.4	41.8	30.28	0	0	0.131	0	67.7	31	36	64.2	229	1	100	10
5/9/2019	3:50 AM	46.1	46.1	46.1	66	35.4	8	ESE	1.33	10	E	41.9	45.4	41.2	30.273	0	0	0.131	0	67.6	31	35.9	64.1	231	1	100	10
5/9/2019	4:00 AM	45.9	46.2	45.9	68	35.9	7	ESE	1.17	10	E	42.3	45.3	41.7	30.268	0	0	0.133	0	67.6	31	35.9	64.1	234	1	100	10
5/9/2019	4:10 AM	45.9	45.9	45.9	67	35.6	7	ESE	1.17	10	ESE	42.3	45.3	41.7	30.263	0	0	0.133	0	67.6	31	35.9	64.1	234	1	100	10
5/9/2019	4:20 AM	46.1	46.1	45.9	68	36.1	7	ESE	1.17	11	ESE	42.5	45.5	41.9	30.259	0	0	0.131	0	67.6	31	35.9	64.1	233	1	100	10
5/9/2019	4:30 AM	46.3	46.3	46.1	67	35.9	8	ESE	1.33	11	ESE	42.1	45.7	41.5	30.253	0	0	0.13	0	67.6	31	35.9	64.1	233	1	100	10
5/9/2019	4:40 AM	46.4	46.4	46.3	67	36	8	ESE	1.33	11	ESE	42.2	45.8	41.6	30.248	0	0	0.129	0	67.6	31	35.9	64.1	228	1	100	10
5/9/2019	4:50 AM	46.4	46.5	46.4	68	36.4	8	ESE	1.33	12	ESE	42.2	45.8	41.6	30.242	0	0	0.129	0	67.6	31	35.9	64.1	232	1	100	10
5/9/2019	5:00 AM	46.4	46.4	46.4	67	36	8	ESE	1.33	12	ESE	42.2	45.8	41.6	30.243	0	0	0.129	0	67.6	31	35.9	64.1	229	1	100	10
5/9/2019	5:10 AM	46.4	46.4	46.3	68	36.4	7	ESE	1.17	10	SE	42.9	45.8	42.3	30.238	0	0	0.129	0	67.6	31	35.9	64.1	227	1	99.6	10
5/9/2019	5:20 AM	46.4	46.4	46.3	68	36.4	8	ESE	1.33	13	ESE	42.2	45.8	41.6	30.238	0	0	0.129	0	67.4	31	35.7	63.9	228	1	100	10
5/9/2019	5:30 AM	46.5	46.5	46.4	68	36.5	9	SE	1.5	13	SE	41.8	45.9	41.2	30.234	0	0	0.128	0	67.4	31	35.7	63.9	229	1	100	10
5/9/2019	5:40 AM	46.6	46.6	46.5	68	36.6	10	SE	1.67	14	SE	41.3	46	40.7	30.234	0	0	0.128	0	67.6	31	35.9	64.1	224	1	98.2	10
5/9/2019	5:50 AM	46.6	46.7	46.6	68	36.6	9	SE	1.5	14	E	41.9	46	41.3	30.237	0	0	0.128	0	68.1	31	36.3	64.6	228	1	100	10
5/9/2019	6:00 AM	46.6	46.7	46.6	69	37	11	SE	1.83	15	SE	40.9	46.1	40.4	30.229	0	0	0.128	0	68.2	30	35.6	64.6	227	1	99.6	10
5/9/2019	6:10 AM	46.8	46.8	46.6	69	37.2	10	SE	1.67	14	ESE	41.6	46.3	41.1	30.229	0	0	0.126	0	68.2	30	35.6	64.6	227	1	99.6	10
5/9/2019	6:20 AM	46.9	46.9	46.8	69	37.3	9	SE	1.5	14	SE	42.2	46.4	41.7	30.23	0	0	0.126	0	68.4	30	35.7	64.8	231	1	100	10
5/9/2019	6:30 AM	47.1	47.2	46.9	69	37.4	10	SE	1.67	16	ESE	41.9	46.6	41.4	30.231	0	0	0.124	0	68.6	30	35.9	65	229	1	100	10
5/9/2019	6:40 AM	47.1	47.2	47.1	70	37.8	11	SE	1.83	15	SE	41.4	46.6	40.9	30.228	0	0	0.124	0	68.9	30	36.2	65.3	230	1	100	10
5/9/2019	6:50 AM	47.3	47.3	47.1	69	37.6	12	SE	2	20	ESE	41.2	46.8	40.7	30.22	0	0	0.123	0	69.3	30	36.5	65.7	233	1	100	10
5/9/2019	7:00 AM	47.6	47.6	47.3	69	37.9	12	SE	2	18	SE	41.6	47.1	41.1	30.218	0	0	0.121	0	69.6	30	36.8	66	233	1	100	10
5/9/2019	7:10 AM	48.1	48.1	47.7	69	38.4	12	SE	2	19	SE	42.1	47.6	41.6	30.217	0	0	0.117	0	69.8	30	36.9	66.2	233	1	100	10
5/9/2019	7:20 AM	48.5	48.5	48.1	68	38.4	12	SE	2	20	ESE	42.6	48	42.1	30.209	0	0	0.115	0	69.8	30	36.9	66.2	231	1	100	10
5/9/2019	7:30 AM	48.9	48.9	48.5	67	38.4	13	SE	2.17	21	SE	42.6	48.4	42.1	30.206	0	0	0.112	0	70.1	31	38	66.6	234	1	100	10
5/9/2019	7:40 AM	49.3	49.3	48.9	67	38.8	12	SE	2	18	SE	43.5	48.8	43	30.194	0	0	0.109	0	70.5	31	38.4	67.1	227	1	99.6	10
5/9/2019	7:50 AM	49.9	49.9	49.3	67	39.4	14	SE	2.33	20	ESE	43.4	49.4	42.9	30.193	0	0	0.105	0	70.6	30	37.6	67.2	229	1	100	10

On-Site Meteorological Data

Date	Time	Temp Out	Hi Temp	Low Temp	Out Hum	Dew Pt.	Wind Speed	Wind Dir	Wind Run	Hi Speed	Hi Dir	Wind Chill	Heat Index	THW Index	Bar	Rain	Rate	Heat D-D	Cool D-D	In Temp	In Hum	In Dew	In Heat	Wind Samp	Wind Tx	ISS Receipt	Arc. Int.
5/10/2019	12:00 AM	64.3	64.3	64.2	80	58	12	S	2	20	S	60.7	64.9	61.3	29.92	0	0	0.005	0	70.5	40	45	67.9	226	1	99.1	10
5/10/2019	12:10 AM	63.9	64.3	63.9	81	58	9	S	1.5	13	S	62.3	64.4	62.8	29.919	0	0	0.008	0	70.5	40	45	67.9	230	1	100	10
5/10/2019	12:20 AM	64.1	64.1	63.9	81	58.1	10	S	1.67	16	S	61.7	64.6	62.2	29.919	0	0	0.006	0	70.5	40	45	67.9	233	1	100	10
5/10/2019	12:30 AM	64.6	64.7	64.1	80	58.3	11	S	1.83	22	S	61.6	65.2	62.2	29.919	0	0	0.003	0	70.5	41	45.7	68.1	232	1	100	10
5/10/2019	12:40 AM	64.8	65	64.7	81	58.8	14	S	2.33	21	SSW	60.4	65.5	61.1	29.919	0	0	0.001	0	70.5	40	45	67.9	228	1	100	10
5/10/2019	12:50 AM	63.5	64.7	63.5	85	58.9	13	S	2.17	21	SSW	59.3	64.1	59.9	29.92	0.02	0.18	0.01	0	70.5	41	45.7	68.1	235	1	100	10
5/10/2019	1:00 AM	63.4	63.5	63.3	86	59.1	12	S	2	20	S	59.6	64	60.2	29.915	0	0.04	0.011	0	70.5	41	45.7	68.1	233	1	100	10
5/10/2019	1:10 AM	63.2	63.4	63.2	87	59.3	11	S	1.83	18	S	60	63.8	60.6	29.917	0.01	0.04	0.012	0	70.3	41	45.5	67.8	228	1	100	10
5/10/2019	1:20 AM	63.2	63.3	63.1	86	58.9	16	S	2.67	27	SSW	57.8	63.8	58.4	29.916	0	0	0.012	0	70.3	41	45.5	67.8	227	1	99.6	10
5/10/2019	1:30 AM	63.2	63.3	63.2	86	58.9	20	SSW	3.33	28	S	56.8	63.8	57.4	29.917	0.01	0	0.012	0	70.3	41	45.5	67.8	230	1	100	10
5/10/2019	1:40 AM	63	63.2	63	87	59.1	16	S	2.67	25	S	57.6	63.6	58.2	29.917	0	0	0.014	0	70.3	41	45.5	67.8	230	1	100	10
5/10/2019	1:50 AM	62.7	63	62.7	88	59.1	12	SSW	2	19	SSW	58.8	63.3	59.4	29.914	0	0	0.016	0	70.3	41	45.5	67.8	232	1	100	10
5/10/2019	2:00 AM	62.4	62.8	62.4	88	58.8	10	SSW	1.67	18	SSW	59.8	62.9	60.3	29.915	0.01	0	0.018	0	70.3	41	45.5	67.8	235	1	100	10
5/10/2019	2:10 AM	62.3	62.4	62.3	89	59	9	S	1.5	15	SSW	60.4	62.8	60.9	29.91	0	0.06	0.019	0	70.1	42	45.9	67.6	232	1	100	10
5/10/2019	2:20 AM	62.2	62.3	62.1	89	58.9	10	S	1.67	16	S	59.5	62.7	60	29.905	0.02	0.06	0.019	0	70.1	42	45.9	67.6	233	1	100	10
5/10/2019	2:30 AM	61.9	62.2	61.9	89	58.6	10	S	1.67	15	SSW	59.2	62.4	59.7	29.9	0	0.06	0.022	0	70.1	42	45.9	67.6	229	1	100	10
5/10/2019	2:40 AM	61.7	62	61.7	90	58.7	11	S	1.83	21	S	58.3	62.2	58.8	29.899	0.01	0.06	0.023	0	70.1	42	45.9	67.6	224	1	98.2	10
5/10/2019	2:50 AM	61.4	61.7	61.4	90	58.4	8	S	1.33	13	S	60.2	61.8	60.6	29.9	0	0.04	0.025	0	70.1	42	45.9	67.6	228	1	100	10
5/10/2019	3:00 AM	61.5	61.5	61.4	90	58.5	8	S	1.33	13	S	60.3	62	60.8	29.898	0.01	0.04	0.024	0	70.1	42	45.9	67.6	233	1	100	10
5/10/2019	3:10 AM	61.6	61.6	61.5	90	58.6	10	SSW	1.67	16	SSW	58.8	62.1	59.3	29.9	0	0	0.024	0	70	42	45.8	67.5	232	1	100	10
5/10/2019	3:20 AM	61.8	61.9	61.6	90	58.8	9	S	1.5	16	S	59.8	62.3	60.3	29.897	0	0	0.022	0	70	42	45.8	67.5	234	1	100	10
5/10/2019	3:30 AM	61.6	61.9	61.6	90	58.6	9	S	1.5	14	S	59.6	62.1	60.1	29.9	0.01	0	0.024	0	70	42	45.8	67.5	234	1	100	10
5/10/2019	3:40 AM	61.2	61.6	61.2	91	58.6	7	S	1.17	11	S	60.7	61.6	61.1	29.896	0.02	0.14	0.026	0	70	42	45.8	67.5	228	1	100	10
5/10/2019	3:50 AM	61	61.2	61	92	58.7	7	S	1.17	12	SSE	60.4	61.4	60.8	29.899	0.01	0.14	0.028	0	70	42	45.8	67.5	231	1	100	10
5/10/2019	4:00 AM	61.1	61.1	61	92	58.8	7	S	1.17	13	SSW	60.5	61.6	61	29.891	0.01	0.07	0.027	0	70	42	45.8	67.5	229	1	100	10
5/10/2019	4:10 AM	61.1	61.2	61.1	92	58.8	7	S	1.17	11	S	60.5	61.6	61	29.889	0	0.04	0.027	0	70	42	45.8	67.5	228	1	100	10
5/10/2019	4:20 AM	61.6	61.6	61.1	92	59.3	8	S	1.33	19	S	60.4	62.1	60.9	29.887	0	0	0.024	0	70	42	45.8	67.5	231	1	100	10
5/10/2019	4:30 AM	61.6	61.7	61.5	92	59.3	10	S	1.67	20	S	58.8	62.1	59.3	29.888	0.01	0	0.024	0	69.8	42	45.7	67.4	234	1	100	10
5/10/2019	4:40 AM	61.5	61.6	61.5	93	59.5	11	S	1.83	19	S	58.1	62	58.6	29.887	0.01	0.04	0.024	0	69.8	43	46.3	67.5	228	1	100	10
5/10/2019	4:50 AM	61.6	61.7	61.5	93	59.6	11	S	1.83	21	SSW	58.2	62.2	58.8	29.888	0.01	0.07	0.024	0	69.8	43	46.3	67.5	232	1	100	10
5/10/2019	5:00 AM	61.5	61.6	61.4	93	59.5	9	S	1.5	15	S	59.5	62	60	29.885	0	0.05	0.024	0	69.8	43	46.3	67.5	233	1	100	10
5/10/2019	5:10 AM	61.5	61.5	61.4	93	59.5	10	S	1.67	16	S	58.7	62	59.2	29.881	0.01	0.05	0.024	0	69.8	43	46.3	67.5	232	1	100	10
5/10/2019	5:20 AM	61.5	61.5	61.4	92	59.2	9	S	1.5	14	SSW	59.5	62	60	29.877	0	0	0.024	0	69.8	43	46.3	67.5	233	1	100	10
5/10/2019	5:30 AM	61.2	61.5	61.2	92	58.9	9	S	1.5	14	SSE	59.1	61.7	59.6	29.873	0	0	0.026	0	69.8	43	46.3	67.5	228	1	100	10
5/10/2019	5:40 AM	60.5	61.2	60.5	94	58.8	9	SSE	1.5	12	SSE	58.3	60.9	58.7	29.87	0	0	0.031	0	69.8	43	46.3	67.5	223	1	97.8	10
5/10/2019	5:50 AM	60.2	60.5	60.1	94	58.5	9	SSE	1.5	12	SSE	57.9	60.6	58.3	29.87	0	0	0.033	0	70	43	46.5	67.6	234	1	100	10
5/10/2019	6:00 AM	60.1	60.2	60.1	94	58.4	9	SSE	1.5	12	SSE	57.8	60.5	58.2	29.867	0	0	0.034	0	70	43	46.5	67.6	233	1	100	10
5/10/2019	6:10 AM	60.2	60.2	60.1	94	58.5	8	SSE	1.33	12	SSE	58.7	60.6	59.1	29.872	0	0	0.033	0	70	43	46.5	67.6	233	1	100	10
5/10/2019	6:20 AM	60.2	60.2	60.1	94	58.5	8	SSE	1.33	11	S	58.7	60.6	59.1	29.87	0.01	0	0.033	0	70.1	42	45.9	67.6	232	1	100	10
5/10/2019	6:30 AM	60.1	60.2	60.1	95	58.7	7	SSE	1.17	10	S	59.3	60.5	59.7	29.871	0.01	0.05	0.034	0	70.3	42	46.1	67.9	233	1	100	10
5/10/2019	6:40 AM	60.1	60.1	60.1	95	58.7	7	SSE	1.17	10	SSE	59.3	60.5	59.7	29.863	0.01	0.19	0.034	0	70.6	42	46.4	68.3	230	1	100	10
5/10/2019	6:50 AM	60.1	60.1	60.1	95	58.7	8	SSE	1.33	11	SSE	58.6	60.5	59	29.863	0	0	0.034	0	70.8	42	46.6	68.5	231	1	100	10
5/10/2019	7:00 AM	60	60.1	60	95	58.6	8	SSE	1.33	10	SSE	58.5	60.4	58.9	29.868	0.02	0.24	0.035	0	70.8	42	46.6	68.5	228	1	100	10
5/10/2019	7:10 AM	60.1	60.1	60	96	59	6	SSE	1	10	SSE	59.7	60.5	60.1	29.868	0.02	0.12	0.034	0	71	42	46.7	68.8	228	1	100	10
5/10/2019	7:20 AM	60.4	60.4	60.1	96	59.3	7	S	1.17	12	S	59.7	60.9	60.2	29.86	0.06	0.58	0.032	0	71.2	41	46.3	69	232	1	100	10
5/10/2019	7:30 AM	60.8	60.8	60.4	97	59.9	10	S	1.67	16	S	57.9	61.4	58.5	29.86	0.05	0.39	0.029	0	71.2	42	46.9	69.1	231	1	100	10
5/10/2019	7:40 AM	61.4	61.4	60.8	97	60.5	12	S	2	21	SSW	57.3	62	57.9	29.863	0.05	0.4	0.025	0	71.2	41	46.3	69	226	1	99.1	10
5/10/2019	7:50 AM	61.3	61.5	61.2	97	60.4	11	S	1.83	16	S	57.8	61.9	58.4	29.854	0.05	0.42	0.026	0	71.3	41	46.4	69.2	230	1	100	10

On-Site Meteorological Data

Date	Time	Temp Out	Hi Temp	Low Temp	Out Hum	Dew Pt.	Wind Speed	Wind Dir	Wind Run	Hi Speed	Hi Dir	Wind Chill	Heat Index	THW Index	Bar	Rain Rate	Rain Rate	Heat D-D	Cool D-D	In Temp	In Hum	In Dew	In Heat	Wind Samp	Wind Tx	ISS Receipt	Arc. Int.
5/10/2019	4:00 PM	61.1	61.2	61	68	50.5	16	W	2.67	27	WSW	55.5	60.4	54.8	29.968	0	0	0.027	0	71.7	39	45.4	69.6	231	1	100	10
5/10/2019	4:10 PM	60.4	61.1	60.4	66	49	21	W	3.5	35	WNW	53.4	59.6	52.6	29.973	0	0	0.032	0	71.5	40	45.9	69.3	227	1	99.6	10
5/10/2019	4:20 PM	60	60.4	60	67	49	20	W	3.33	34	WSW	53.2	59.2	52.4	29.974	0	0	0.035	0	71.7	40	46.1	69.6	227	1	99.6	10
5/10/2019	4:30 PM	59.8	60	59.8	66	48.4	17	W	2.83	30	WSW	53.7	58.9	52.8	29.978	0	0	0.036	0	71.7	40	46.1	69.6	234	1	100	10
5/10/2019	4:40 PM	59.6	59.8	59.6	68	49	16	WNW	2.67	27	W	53.8	58.8	53	29.984	0	0	0.038	0	71.5	40	45.9	69.3	227	1	99.6	10
5/10/2019	4:50 PM	59.1	59.6	59.1	68	48.5	17	W	2.83	28	W	52.9	58.3	52.1	29.989	0	0	0.041	0	71.5	39	45.2	69.3	231	1	100	10
5/10/2019	5:00 PM	57.8	59.1	57.8	73	49.2	16	WNW	2.67	30	NW	51.8	57.2	51.2	29.989	0	0	0.05	0	71.5	39	45.2	69.3	233	1	100	10
5/10/2019	5:10 PM	56.6	57.8	56.6	76	49.1	15	NW	2.5	25	NNW	50.7	56.1	50.2	29.994	0	0	0.058	0	71.5	39	45.2	69.3	233	1	100	10
5/10/2019	5:20 PM	55.7	56.6	55.7	78	48.9	14	NNW	2.33	21	NNW	50	55.3	49.6	30.002	0	0	0.065	0	71.5	39	45.2	69.3	232	1	100	10
5/10/2019	5:30 PM	54.8	55.7	54.8	78	48.1	14	NNW	2.33	21	N	49	54.4	48.6	30.017	0	0	0.071	0	71.5	39	45.2	69.3	228	1	100	10
5/10/2019	5:40 PM	54.3	54.8	54.3	79	47.9	12	NNW	2	22	NNW	49.2	54	48.9	30.021	0	0	0.074	0	71.3	39	45.1	69	223	1	97.8	10
5/10/2019	5:50 PM	54.4	54.4	54.3	80	48.4	10	NW	1.67	18	NW	50.4	54.1	50.1	30.016	0	0	0.074	0	71.2	39	45	68.8	228	1	100	10
5/10/2019	6:00 PM	54.2	54.5	54.2	78	47.5	12	NW	2	21	NW	49.1	53.8	48.7	30.024	0	0	0.075	0	71.2	39	45	68.8	233	1	100	10
5/10/2019	6:10 PM	53.8	54.2	53.8	79	47.4	14	WNW	2.33	23	WNW	47.9	53.5	47.6	30.03	0	0	0.078	0	71.2	39	45	68.8	234	1	100	10
5/10/2019	6:20 PM	53.7	53.8	53.6	80	47.7	9	NW	1.5	19	WNW	50.2	53.4	49.9	30.043	0	0	0.078	0	71	39	44.8	68.5	232	1	100	10
5/10/2019	6:30 PM	53.5	53.7	53.5	80	47.5	7	WNW	1.17	13	WNW	51.4	53.2	51.1	30.049	0	0	0.08	0	71	39	44.8	68.5	232	1	100	10
5/10/2019	6:40 PM	53.3	53.5	53.3	80	47.3	9	WNW	1.5	16	WNW	49.8	53	49.5	30.045	0	0	0.081	0	70.8	39	44.6	68.3	228	1	100	10
5/10/2019	6:50 PM	53	53.3	53	80	47	12	WNW	2	18	WNW	47.7	52.7	47.4	30.048	0	0	0.083	0	70.8	39	44.6	68.3	234	1	100	10
5/10/2019	7:00 PM	52.9	53.1	52.9	80	46.9	11	NW	1.83	21	WNW	48.1	52.6	47.8	30.053	0	0	0.084	0	70.6	39	44.4	68	233	1	100	10
5/10/2019	7:10 PM	52.9	52.9	52.9	80	46.9	9	WNW	1.5	15	W	49.3	52.6	49	30.054	0	0	0.084	0	70.6	39	44.4	68	233	1	100	10
5/10/2019	7:20 PM	52.7	52.9	52.7	80	46.7	8	WNW	1.33	13	W	49.7	52.4	49.4	30.058	0	0	0.085	0	70.6	39	44.4	68	232	1	100	10
5/10/2019	7:30 PM	52.7	52.8	52.7	80	46.7	10	NW	1.67	18	WNW	48.4	52.4	48.1	30.059	0	0	0.085	0	70.5	39	44.3	67.9	225	1	98.7	10
5/10/2019	7:40 PM	52.5	52.7	52.5	80	46.5	11	WNW	1.83	16	W	47.7	52.3	47.5	30.064	0	0	0.087	0	70.5	39	44.3	67.9	222	1	97.4	10
5/10/2019	7:50 PM	52.5	52.6	52.5	80	46.5	9	WNW	1.5	18	WNW	48.8	52.3	48.6	30.069	0	0	0.087	0	70.5	39	44.3	67.9	229	1	100	10
5/10/2019	8:00 PM	52.5	52.5	52.5	79	46.2	7	WNW	1.17	13	W	50.2	52.2	49.9	30.069	0	0	0.087	0	70.3	39	44.2	67.6	231	1	100	10
5/10/2019	8:10 PM	52.6	52.6	52.5	79	46.3	8	NW	1.33	15	NW	49.6	52.3	49.3	30.069	0	0	0.086	0	70.3	39	44.2	67.6	232	1	100	10
5/10/2019	8:20 PM	52.5	52.6	52.5	80	46.5	8	WNW	1.33	16	WNW	49.5	52.3	49.3	30.077	0	0	0.087	0	70.3	39	44.2	67.6	232	1	100	10
5/10/2019	8:30 PM	52.3	52.5	52.3	78	45.6	9	NW	1.5	15	NW	48.6	52	48.3	30.086	0	0	0.088	0	70.1	39	44	67.3	233	1	100	10
5/10/2019	8:40 PM	52.1	52.3	52.1	78	45.4	9	NW	1.5	18	WNW	48.3	51.8	48	30.087	0	0	0.09	0	70.1	39	44	67.3	228	1	100	10
5/10/2019	8:50 PM	51.8	52.1	51.8	76	44.5	10	NW	1.67	18	NW	47.4	51.5	47.1	30.09	0	0	0.092	0	70	39	43.9	67.2	231	1	100	10
5/10/2019	9:00 PM	51.6	51.8	51.6	76	44.3	11	NW	1.83	19	NNW	46.6	51.3	46.3	30.095	0	0	0.093	0	70	39	43.9	67.2	234	1	100	10
5/10/2019	9:10 PM	51.6	51.7	51.6	77	44.6	8	NW	1.33	16	NNW	48.4	51.3	48.1	30.097	0	0	0.093	0	70	38	43.2	67.1	233	1	100	10
5/10/2019	9:20 PM	51.2	51.6	51.2	77	44.2	10	NW	1.67	15	WNW	46.7	51	46.5	30.104	0	0	0.096	0	69.8	38	43	67	233	1	100	10
5/10/2019	9:30 PM	50.9	51.2	50.9	76	43.6	11	WNW	1.83	19	WNW	45.8	50.7	45.6	30.106	0	0	0.098	0	69.8	38	43	67	233	1	100	10
5/10/2019	9:40 PM	50.7	50.9	50.7	74	42.7	12	NW	2	18	WNW	45.1	50.4	44.8	30.111	0	0	0.099	0	69.8	38	43	67	223	1	97.8	10
5/10/2019	9:50 PM	50.6	50.7	50.6	73	42.3	12	NW	2	19	NW	45	50.3	44.7	30.113	0	0	0.1	0	69.8	38	43	67	227	1	99.6	10
5/10/2019	10:00 PM	50.3	50.6	50.3	74	42.3	12	WNW	2	18	WNW	44.6	50	44.3	30.115	0	0	0.102	0	69.6	38	42.9	66.8	227	1	99.6	10
5/10/2019	10:10 PM	50	50.3	50	73	41.7	13	NW	2.17	24	NW	43.9	49.7	43.6	30.116	0	0	0.104	0	69.6	38	42.9	66.8	228	1	100	10
5/10/2019	10:20 PM	49.7	50	49.7	72	41	14	NW	2.33	24	N	43.2	49.4	42.9	30.12	0	0	0.106	0	69.4	38	42.7	66.7	232	1	100	10
5/10/2019	10:30 PM	49.1	49.7	49.1	72	40.5	15	NW	2.5	23	NNW	42.2	48.7	41.8	30.122	0	0	0.11	0	69.4	38	42.7	66.7	232	1	100	10
5/10/2019	10:40 PM	48.7	49.1	48.7	71	39.7	13	NW	2.17	19	WNW	42.4	48.3	42	30.121	0	0	0.113	0	69.3	38	42.6	66.6	227	1	99.6	10
5/10/2019	10:50 PM	48.5	48.7	48.5	71	39.5	14	NW	2.33	24	NW	41.8	48.1	41.4	30.12	0	0	0.115	0	69.3	38	42.6	66.6	231	1	100	10
5/10/2019	11:00 PM	48.4	48.5	48.4	72	39.8	11	NW	1.83	19	NW	42.9	48	42.5	30.125	0	0	0.115	0	69.3	38	42.6	66.6	233	1	100	10
5/10/2019	11:10 PM	48.2	48.4	48.2	71	39.2	11	NW	1.83	18	NNW	42.7	47.8	42.3	30.129	0	0	0.117	0	69.1	38	42.4	66.4	235	1	100	10
5/10/2019	11:20 PM	48.1	48.2	48.1	72	39.5	12	NW	2	20	NW	42.1	47.7	41.7	30.13	0	0	0.117	0	69.1	38	42.4	66.4	234	1	100	10
5/10/2019	11:30 PM	47.9	48.1	47.9	71	38.9	11	NW	1.83	20	NNW	42.4	47.4	41.9	30.128	0	0	0.119	0	68.9	38	42.2	66.3	234	1	100	10
5/10/2019	11:40 PM	47.8	47.9	47.8	72	39.2	10	NNW	1.67	15	WNW	42.8	47.4	42.4	30.128	0	0	0.119	0	68.9	38	42.2	66.3	228	1	100	10
5/10/2019	11:50 PM	47.5	47.8	47.5	73	39.3	11	NNW	1.83	16	NW	41.9	47.1	41.5	30.13	0	0	0.122	0	68.9	37	41.5	66.1	232	1	100	10

On-Site Meteorological Data

Date	Time	Temp Out	Hi Temp	Low Temp	Out Hum	Dew Pt.	Wind Speed	Wind Dir	Wind Run	Hi Speed	Hi Dir	Wind Chill	Heat Index	THW Index	Bar	Rain Rate	Rain Rate	Heat D-D	Cool D-D	In Temp	In Hum	In Dew	In Heat	Wind Samp	Wind Tx	ISS Recept	Arc. Int.
5/11/2019	12:00 AM	47.3	47.5	47.3	73	39.1	10	NNW	1.67	16	NNW	42.2	46.9	41.8	30.131	0	0	0.123	0	68.8	37	41.5	66	231	1	100	10
5/11/2019	12:10 AM	47.1	47.3	47.1	73	38.9	10	NNW	1.67	14	NNW	41.9	46.7	41.5	30.13	0	0	0.124	0	68.8	37	41.5	66	233	1	100	10
5/11/2019	12:20 AM	47.1	47.2	47.1	74	39.2	8	NW	1.33	15	NNW	43	46.8	42.7	30.137	0	0	0.124	0	68.8	37	41.5	66	233	1	100	10
5/11/2019	12:30 AM	47	47.1	47	73	38.8	9	NNW	1.5	15	NW	42.3	46.6	41.9	30.136	0	0	0.125	0	68.6	37	41.3	65.8	233	1	100	10
5/11/2019	12:40 AM	46.9	47	46.9	73	38.7	11	NNW	1.83	19	NW	41.2	46.5	40.8	30.14	0	0	0.126	0	68.6	37	41.3	65.8	221	1	96.9	10
5/11/2019	12:50 AM	46.8	46.9	46.8	74	38.9	10	NW	1.67	15	NW	41.6	46.4	41.2	30.138	0	0	0.126	0	68.6	37	41.3	65.8	230	1	100	10
5/11/2019	1:00 AM	46.7	46.8	46.7	74	38.9	8	NW	1.33	12	NW	42.6	46.3	42.2	30.142	0	0	0.127	0	68.4	37	41.1	65.6	227	1	99.6	10
5/11/2019	1:10 AM	46.7	46.8	46.7	74	38.9	8	NW	1.33	14	WNW	42.6	46.3	42.2	30.143	0	0	0.127	0	68.4	37	41.1	65.6	228	1	100	10
5/11/2019	1:20 AM	46.7	46.8	46.7	74	38.9	11	NW	1.83	19	NNW	41	46.3	40.6	30.144	0	0	0.127	0	68.4	37	41.1	65.6	228	1	100	10
5/11/2019	1:30 AM	46.7	46.7	46.7	74	38.9	9	NNW	1.5	15	NNW	42	46.3	41.6	30.144	0	0	0.127	0	68.4	37	41.1	65.6	228	1	100	10
5/11/2019	1:40 AM	46.6	46.7	46.6	74	38.8	10	NW	1.67	18	NW	41.3	46.2	40.9	30.145	0	0	0.128	0	68.4	37	41.1	65.6	222	1	97.4	10
5/11/2019	1:50 AM	46.3	46.6	46.3	74	38.5	9	NNW	1.5	18	NW	41.5	45.9	41.1	30.149	0	0	0.13	0	68.4	37	41.1	65.6	229	1	100	10
5/11/2019	2:00 AM	46.3	46.4	46.3	74	38.5	10	NNW	1.67	16	NNW	41	45.9	40.6	30.153	0	0	0.13	0	68.4	37	41.1	65.6	232	1	100	10
5/11/2019	2:10 AM	46.2	46.3	46.2	73	38	10	NW	1.67	18	NW	40.8	45.8	40.4	30.158	0	0	0.131	0	68.2	37	40.9	65.4	232	1	100	10
5/11/2019	2:20 AM	46	46.2	46	72	37.5	9	NNW	1.5	15	NW	41.2	45.5	40.7	30.16	0	0	0.132	0	68.2	37	40.9	65.4	233	1	100	10
5/11/2019	2:30 AM	45.9	46	45.9	73	37.7	9	NW	1.5	14	N	41.1	45.5	40.7	30.164	0	0	0.133	0	68.2	37	40.9	65.4	233	1	100	10
5/11/2019	2:40 AM	45.8	45.9	45.8	73	37.6	8	NW	1.33	14	NW	41.6	45.4	41.2	30.165	0	0	0.133	0	68.2	36	40.2	65.3	229	1	100	10
5/11/2019	2:50 AM	45.8	45.9	45.8	73	37.6	8	NW	1.33	15	NW	41.6	45.4	41.2	30.166	0	0	0.133	0	68.2	36	40.2	65.3	234	1	100	10
5/11/2019	3:00 AM	45.7	45.8	45.7	72	37.2	9	NW	1.5	15	NNW	40.8	45.2	40.3	30.169	0	0	0.134	0	68.1	36	40.1	65.2	235	1	100	10
5/11/2019	3:10 AM	45.5	45.7	45.5	72	37	9	NNW	1.5	14	NW	40.6	45	40.1	30.168	0	0	0.135	0	68.1	36	40.1	65.2	232	1	100	10
5/11/2019	3:20 AM	45.1	45.5	45.1	74	37.3	8	NW	1.33	13	NNW	40.7	44.7	40.3	30.17	0	0	0.138	0	68.2	36	40.2	65.3	230	1	100	10
5/11/2019	3:30 AM	44.8	45.1	44.7	74	37	11	NW	1.83	18	NW	38.8	44.4	38.4	30.171	0	0	0.14	0	68.2	36	40.2	65.3	234	1	100	10
5/11/2019	3:40 AM	44.5	44.8	44.5	74	36.7	10	NNW	1.67	16	NW	38.9	44.1	38.5	30.17	0	0	0.142	0	68.1	36	40.1	65.2	226	1	99.1	10
5/11/2019	3:50 AM	44.1	44.5	44.1	75	36.7	8	NNW	1.33	13	NNW	39.5	43.7	39.1	30.166	0	0	0.145	0	68.1	36	40.1	65.2	234	1	100	10
5/11/2019	4:00 AM	43.6	44.1	43.6	77	36.9	7	NW	1.17	10	NW	39.5	43.3	39.2	30.165	0	0	0.149	0	68.1	36	40.1	65.2	232	1	100	10
5/11/2019	4:10 AM	43.3	43.6	43.3	77	36.6	7	NW	1.17	11	NW	39.2	43	38.9	30.165	0	0	0.151	0	68.1	36	40.1	65.2	234	1	100	10
5/11/2019	4:20 AM	42.9	43.3	42.9	79	36.8	6	NW	1	9	NNW	39.2	42.6	38.9	30.164	0	0	0.153	0	67.9	36	39.9	65	230	1	100	10
5/11/2019	4:30 AM	42.8	42.9	42.8	79	36.7	5	NW	0.83	7	NW	39.8	42.5	39.5	30.162	0	0	0.154	0	67.9	36	39.9	65	233	1	100	10
5/11/2019	4:40 AM	42.6	42.8	42.6	79	36.5	5	NW	0.83	8	NNW	39.5	42.3	39.2	30.162	0	0	0.156	0	67.9	36	39.9	65	228	1	100	10
5/11/2019	4:50 AM	42.6	42.7	42.6	80	36.9	2	NW	0.33	6	WNW	42.6	42.3	42.3	30.162	0	0	0.156	0	67.9	36	39.9	65	232	1	100	10
5/11/2019	5:00 AM	42.8	42.8	42.7	80	37.1	4	WSW	0.67	7	SW	40.6	42.5	40.3	30.16	0	0	0.154	0	67.7	36	39.8	64.8	232	1	100	10
5/11/2019	5:10 AM	42.7	42.8	42.7	81	37.3	5	WSW	0.83	7	SW	39.6	42.4	39.3	30.167	0	0	0.155	0	67.7	36	39.8	64.8	231	1	100	10
5/11/2019	5:20 AM	42.6	42.7	42.6	82	37.5	4	W	0.67	7	W	40.3	42.4	40.1	30.166	0	0	0.156	0	67.7	36	39.8	64.8	234	1	100	10
5/11/2019	5:30 AM	42.5	42.6	42.5	82	37.4	5	W	0.83	7	W	39.4	42.3	39.2	30.165	0	0	0.156	0	67.7	36	39.8	64.8	233	1	100	10
5/11/2019	5:40 AM	42.6	42.6	42.5	83	37.8	5	W	0.83	8	WSW	39.5	42.4	39.3	30.175	0	0	0.156	0	67.7	36	39.8	64.8	229	1	100	10
5/11/2019	5:50 AM	42.6	42.7	42.6	83	37.8	5	WSW	0.83	9	WSW	39.5	42.4	39.3	30.178	0	0	0.156	0	67.7	36	39.8	64.8	232	1	100	10
5/11/2019	6:00 AM	42.6	42.7	42.6	83	37.8	5	WSW	0.83	8	WSW	39.5	42.4	39.3	30.179	0	0	0.156	0	67.7	36	39.8	64.8	233	1	100	10
5/11/2019	6:10 AM	42.6	42.7	42.6	83	37.8	5	W	0.83	8	W	39.5	42.4	39.3	30.179	0	0	0.156	0	67.7	36	39.8	64.8	233	1	100	10
5/11/2019	6:20 AM	42.5	42.6	42.5	82	37.4	5	W	0.83	8	WSW	39.4	42.3	39.2	30.181	0	0	0.156	0	67.7	36	39.8	64.8	234	1	100	10
5/11/2019	6:30 AM	42.6	42.6	42.5	83	37.8	5	W	0.83	8	WSW	39.5	42.4	39.3	30.185	0	0	0.156	0	67.7	36	39.8	64.8	231	1	100	10
5/11/2019	6:40 AM	42.6	42.6	42.6	83	37.8	5	W	0.83	8	W	39.5	42.4	39.3	30.178	0	0	0.156	0	68.2	36	40.2	65.3	227	1	99.6	10
5/11/2019	6:50 AM	42.8	42.8	42.5	83	38	5	W	0.83	8	WNW	39.8	42.6	39.6	30.179	0	0	0.154	0	68.6	36	40.6	65.7	233	1	100	10
5/11/2019	7:00 AM	43.7	43.7	42.8	82	38.6	5	WNW	0.83	8	W	40.8	43.5	40.6	30.182	0	0	0.148	0	69.1	35	40.3	66.1	234	1	100	10
5/11/2019	7:10 AM	44.2	44.2	43.7	82	39.1	5	W	0.83	8	W	41.4	44	41.2	30.182	0	0	0.144	0	69.1	35	40.3	66.1	233	1	100	10
5/11/2019	7:20 AM	44.8	44.8	44.2	80	39	5	W	0.83	9	WNW	42.1	44.6	41.9	30.178	0	0	0.14	0	69.3	35	40.5	66.3	230	1	100	10
5/11/2019	7:30 AM	45.2	45.3	44.8	79	39.1	6	W	1	9	WSW	41.9	45	41.7	30.187	0	0	0.137	0	69.3	35	40.5	66.3	227	1	99.6	10
5/11/2019	7:40 AM	45.5	45.5	45.2	79	39.4	6	W	1	10	W	42.3	45.3	42.1	30.193	0	0	0.135	0	69.6	35	40.7	66.5	223	1	97.8	10
5/11/2019	7:50 AM	45.9	45.9	45.5	79	39.8	6	W	1	9	WNW	42.8	45.7	42.6	30.194	0	0	0.133	0	69.8	35	40.9	66.7	227	1	99.6	10

On-Site Meteorological Data

Date	Time	Temp Out	Hi Temp	Low Temp	Out Hum	Dew Pt.	Wind Speed	Wind Dir	Wind Run	Hi Speed	Hi Dir	Wind Chill	Heat Index	THW Index	Bar	Rain	Rain Rate	Heat D-D	Cool D-D	In Temp	In Hum	In Dew	In Heat	Wind Samp	Wind Tx	ISS Receipt	Arc. Int.
5/11/2019	8:00 AM	46.5	46.5	45.9	76	39.3	5	W	0.83	9	W	44.1	46.2	43.8	30.197	0	0	0.128	0	70.1	35	41.2	67	229	1	100	10
5/11/2019	8:10 AM	47.1	47.1	46.5	74	39.2	7	NW	1.17	12	NW	43.7	46.8	43.4	30.198	0	0	0.124	0	70.3	34	40.6	67.2	231	1	100	10
5/11/2019	8:20 AM	47.4	47.4	47	74	39.5	7	NW	1.17	11	NW	44.1	47.1	43.8	30.197	0	0	0.122	0	70.6	34	40.9	67.6	232	1	100	10
5/11/2019	8:30 AM	47.8	47.9	47.4	73	39.6	7	WNW	1.17	11	NW	44.6	47.4	44.2	30.197	0	0	0.119	0	70.8	34	41	67.8	232	1	100	10
5/11/2019	8:40 AM	48.8	48.8	47.8	71	39.8	7	NW	1.17	12	NW	45.8	48.4	45.4	30.198	0	0	0.113	0	71	33	40.4	68	227	1	99.6	10
5/11/2019	8:50 AM	48.6	48.8	48.6	69	38.9	8	NW	1.33	13	WNW	44.8	48.1	44.3	30.2	0	0	0.114	0	70.6	33	40.1	67.5	232	1	100	10
5/11/2019	9:00 AM	49.1	49.1	48.6	71	40.1	7	NW	1.17	10	NW	46.1	48.7	45.7	30.199	0	0	0.11	0	70.8	34	41	67.8	233	1	100	10
5/11/2019	9:10 AM	49.5	49.8	49.1	67	39	8	NW	1.33	14	NW	45.9	49	45.4	30.204	0	0	0.108	0	71	33	40.4	68	233	1	100	10
5/11/2019	9:20 AM	49.7	49.7	49.4	69	39.9	9	NW	1.5	16	NW	45.5	49.3	45.1	30.205	0	0	0.106	0	71	33	40.4	68	231	1	100	10
5/11/2019	9:30 AM	49.9	49.9	49.7	67	39.4	9	NNW	1.5	13	NNW	45.8	49.4	45.3	30.211	0	0	0.105	0	71.5	33	40.9	68.7	229	1	100	10
5/11/2019	9:40 AM	50.1	50.4	49.9	67	39.6	10	NNW	1.67	16	NNW	45.4	49.6	44.9	30.215	0	0	0.103	0	72	33	41.3	69.4	222	1	97.4	10
5/11/2019	9:50 AM	50.7	50.9	50.1	66	39.7	8	NNW	1.33	12	WNW	47.3	50.1	46.7	30.215	0	0	0.099	0	72.2	33	41.5	69.7	227	1	99.6	10
5/11/2019	10:00 AM	49.9	50.7	49.8	71	40.9	11	NNW	1.83	18	NNW	44.7	49.5	44.3	30.217	0	0	0.105	0	71.9	32	40.4	69.2	233	1	100	10
5/11/2019	10:10 AM	49.8	50.2	49.8	69	40	11	N	1.83	19	N	44.6	49.4	44.2	30.213	0	0	0.106	0	71.7	33	41	69	233	1	100	10
5/11/2019	10:20 AM	49.8	49.9	49.7	71	40.8	12	NNE	2	19	NNE	44.1	49.4	43.7	30.212	0	0	0.106	0	72	33	41.3	69.4	234	1	100	10
5/11/2019	10:30 AM	51.3	51.3	49.8	70	41.8	9	NNW	1.5	20	NNE	47.4	50.8	46.9	30.215	0	0	0.095	0	72.4	33	41.7	70	232	1	100	10
5/11/2019	10:40 AM	51.3	51.5	51.2	65	39.9	7	NNW	1.17	12	NNW	48.8	50.6	48.1	30.212	0	0	0.095	0	72.6	32	41	70.3	228	1	100	10
5/11/2019	10:50 AM	51.6	51.6	51.3	66	40.6	9	NNE	1.5	15	NNE	47.8	50.9	47.1	30.212	0	0	0.093	0	72.2	31	39.9	69.5	234	1	100	10
5/11/2019	11:00 AM	51.7	51.7	51.3	65	40.3	7	N	1.17	14	N	49.2	50.9	48.4	30.211	0	0	0.092	0	71.9	32	40.4	69.2	235	1	100	10
5/11/2019	11:10 AM	52.1	52.1	51.7	63	39.9	9	NNE	1.5	16	NNE	48.3	51.2	47.4	30.212	0	0	0.09	0	72	33	41.3	69.4	231	1	100	10
5/11/2019	11:20 AM	52.2	53.3	52.1	62	39.6	7	NNW	1.17	13	NNE	49.8	51.3	48.9	30.207	0	0	0.089	0	72.4	32	40.9	69.9	230	1	100	10
5/11/2019	11:30 AM	52.2	52.2	51.1	63	40	9	N	1.5	14	N	48.4	51.3	47.5	30.199	0	0	0.089	0	72	32	40.5	69.3	229	1	100	10
5/11/2019	11:40 AM	52.8	53.2	52.2	62	40.1	8	NNE	1.33	18	N	49.9	51.8	48.9	30.203	0	0	0.085	0	71.9	32	40.4	69.2	221	1	96.9	10
5/11/2019	11:50 AM	53.3	53.3	52.4	66	42.2	5	N	0.83	13	NNE	52.1	52.4	51.2	30.199	0	0	0.081	0	72	32	40.5	69.3	231	1	100	10
5/11/2019	12:00 PM	52	53.3	51.8	62	39.4	6	NNW	1	12	N	50	51.1	49.1	30.199	0	0	0.09	0	72.2	32	40.7	69.6	234	1	100	10
5/11/2019	12:10 PM	53.5	53.5	52	65	42	5	N	0.83	13	N	52.3	52.5	51.3	30.213	0	0	0.08	0	72	32	40.5	69.3	235	1	100	10
5/11/2019	12:20 PM	53.4	53.7	53.1	64	41.5	6	NNW	1	12	NNE	51.7	52.4	50.7	30.21	0	0	0.081	0	71.9	32	40.4	69.2	234	1	100	10
5/11/2019	12:30 PM	53.8	54.2	53.4	65	42.3	7	N	1.17	14	N	51.8	52.8	50.8	30.201	0	0	0.078	0	72	32	40.5	69.3	230	1	100	10
5/11/2019	12:40 PM	53.1	54.5	53.1	61	40	9	NNW	1.5	18	N	49.5	52	48.4	30.199	0	0	0.083	0	72	32	40.5	69.3	229	1	100	10
5/11/2019	12:50 PM	53.4	53.4	52.4	62	40.7	9	NNE	1.5	18	N	49.9	52.3	48.8	30.199	0	0	0.081	0	72.2	32	40.7	69.6	233	1	100	10
5/11/2019	1:00 PM	55.1	55.1	53.5	57	40.1	9	NE	1.5	16	NNE	51.9	53.7	50.5	30.186	0	0	0.069	0	72.2	32	40.7	69.6	228	1	100	10
5/11/2019	1:10 PM	54.9	55.1	54.7	58	40.4	9	NNW	1.5	19	N	51.7	53.5	50.3	30.187	0	0	0.07	0	72.2	32	40.7	69.6	229	1	100	10
5/11/2019	1:20 PM	54.6	55.2	54.6	59	40.6	8	NE	1.33	16	NE	52	53.3	50.7	30.181	0	0	0.072	0	72.2	32	40.7	69.6	227	1	99.6	10
5/11/2019	1:30 PM	55.8	55.8	54.6	58	41.2	9	N	1.5	14	NNE	52.8	54.4	51.4	30.18	0	0	0.064	0	72	32	40.5	69.3	233	1	100	10
5/11/2019	1:40 PM	55.6	55.8	55.1	57	40.6	8	N	1.33	14	NNW	53.2	54.1	51.7	30.184	0	0	0.065	0	72	32	40.5	69.3	229	1	100	10
5/11/2019	1:50 PM	56.2	56.2	55.6	58	41.6	7	NNE	1.17	18	NE	54.6	54.8	53.2	30.179	0	0	0.061	0	72	32	40.5	69.3	234	1	100	10
5/11/2019	2:00 PM	55.8	56.3	55.8	55	39.9	8	ENE	1.33	14	NE	53.5	54.2	51.9	30.177	0	0	0.064	0	72	32	40.5	69.3	233	1	100	10
5/11/2019	2:10 PM	56.4	56.4	55.6	59	42.2	8	ENE	1.33	13	ENE	54.2	55	52.8	30.169	0	0	0.06	0	72	32	40.5	69.3	234	1	100	10
5/11/2019	2:20 PM	54.6	56.4	54.6	55	38.7	9	NE	1.5	13	NNE	51.3	53.1	49.8	30.168	0	0	0.072	0	71.9	32	40.4	69.2	234	1	100	10
5/11/2019	2:30 PM	55.6	55.6	54.5	57	40.6	11	NE	1.83	18	NNE	51.3	54.1	49.8	30.163	0	0	0.065	0	71.7	32	40.3	68.9	231	1	100	10
5/11/2019	2:40 PM	55.8	55.8	55.5	57	40.8	9	N	1.5	15	N	52.8	54.3	51.3	30.164	0	0	0.064	0	71.7	33	41	69	224	1	98.2	10
5/11/2019	2:50 PM	55.3	55.9	55.3	59	41.2	9	N	1.5	14	NNW	52.2	54	50.9	30.162	0	0	0.067	0	71.7	33	41	69	228	1	100	10
5/11/2019	3:00 PM	55.7	55.8	55.2	57	40.7	10	NNE	1.67	15	NNE	51.9	54.2	50.4	30.159	0	0	0.065	0	71.7	33	41	69	230	1	100	10
5/11/2019	3:10 PM	55.9	56	55.7	54	39.5	6	NNE	1	12	ENE	54.7	54.3	53.1	30.16	0	0	0.063	0	71.7	33	41	69	234	1	100	10
5/11/2019	3:20 PM	56.7	56.7	55.9	58	42.1	5	WNW	0.83	11	N	56.1	55.3	54.7	30.159	0	0	0.058	0	71.7	33	41	69	234	1	100	10
5/11/2019	3:30 PM	56.7	57.1	56.6	56	41.2	7	NNE	1.17	11	NNE	55.2	55.2	53.7	30.154	0	0	0.058	0	71.9	33	41.2	69.3	232	1	100	10
5/11/2019	3:40 PM	56.6	57	56.6	55	40.6	7	NE	1.17	13	NE	55.1	55	53.5	30.154	0	0	0.058	0	71.9	33	41.2	69.3	227	1	99.6	10
5/11/2019	3:50 PM	56.5	56.7	56.2	57	41.4	6	NE	1	12	NE	55.4	55	53.9	30.156	0	0	0.059	0	71.9	33	41.2	69.3	234	1	100	10

On-Site Meteorological Data

Date	Time	Temp Out	Hi Temp	Low Temp	Out Hum	Dew Pt.	Wind Speed	Wind Dir	Wind Run	Hi Speed	Hi Dir	Wind Chill	Heat Index	THW Index	Bar	Rain	Rain Rate	Heat D-D	Cool D-D	In Temp	In Hum	In Dew	In Heat	Wind Samp	Wind Tx	ISS Recept	Arc. Int.
5/11/2019	4:00 PM	56.4	56.5	56.3	53	39.5	8	NNE	1.33	14	N	54.2	54.7	52.5	30.152	0	0	0.06	0	71.7	33	41	69	234	1	100	10
5/11/2019	4:10 PM	56.1	56.5	56.1	57	41.1	12	NNE	2	20	NNE	51.3	54.6	49.8	30.151	0	0	0.062	0	71.5	33	40.9	68.7	228	1	100	10
5/11/2019	4:20 PM	55.1	56.2	55.1	57	40.1	13	N	2.17	23	NNW	49.7	53.7	48.3	30.153	0	0	0.069	0	71.5	33	40.9	68.7	228	1	100	10
5/11/2019	4:30 PM	55.8	55.8	55	56	40.3	11	NNE	1.83	16	NNW	51.5	54.3	50	30.153	0	0	0.064	0	71.3	33	40.7	68.4	228	1	100	10
5/11/2019	4:40 PM	54.8	55.8	54.8	58	40.3	13	NNE	2.17	20	NNE	49.4	53.4	48	30.153	0	0	0.071	0	71.3	33	40.7	68.4	229	1	100	10
5/11/2019	4:50 PM	55.8	55.8	54.9	58	41.2	11	NNE	1.83	16	NNE	51.5	54.4	50.1	30.143	0	0	0.064	0	71.5	33	40.9	68.7	234	1	100	10
5/11/2019	5:00 PM	55.1	55.7	54.8	58	40.6	11	N	1.83	20	NE	50.7	53.7	49.3	30.138	0	0	0.069	0	71.2	33	40.6	68.3	233	1	100	10
5/11/2019	5:10 PM	55.2	55.3	55.1	56	39.8	11	NNE	1.83	16	NNE	50.8	53.7	49.3	30.132	0	0	0.068	0	71	33	40.4	68	233	1	100	10
5/11/2019	5:20 PM	55.1	55.5	55	56	39.7	11	NE	1.83	16	NNE	50.7	53.6	49.2	30.13	0	0	0.069	0	70.8	34	41	67.8	233	1	100	10
5/11/2019	5:30 PM	54.6	55.1	54.6	55	38.7	10	NNE	1.67	16	N	50.7	53.1	49.2	30.135	0	0	0.072	0	70.8	33	40.3	67.7	233	1	100	10
5/11/2019	5:40 PM	54.9	55.2	54.6	53	38.1	8	NE	1.33	13	NE	52.4	53.3	50.8	30.129	0	0	0.07	0	70.6	34	40.9	67.6	230	1	100	10
5/11/2019	5:50 PM	54	54.9	54	54	37.7	10	NNE	1.67	14	NNE	50	52.5	48.5	30.135	0	0	0.076	0	70.6	33	40.1	67.5	233	1	100	10
5/11/2019	6:00 PM	54.2	54.2	54	54	37.9	10	NNE	1.67	14	NE	50.2	52.7	48.7	30.133	0	0	0.075	0	70.5	34	40.8	67.4	226	1	99.1	10
5/11/2019	6:10 PM	54.3	54.6	54.2	51	36.5	10	NE	1.67	14	NE	50.3	52.6	48.6	30.131	0	0	0.074	0	70.5	34	40.8	67.4	229	1	100	10
5/11/2019	6:20 PM	53.1	54.2	53.1	55	37.3	10	NNE	1.67	16	N	48.9	51.7	47.5	30.129	0	0	0.083	0	70.5	34	40.8	67.4	228	1	100	10
5/11/2019	6:30 PM	53.1	53.1	53	55	37.3	9	NNE	1.5	14	NNE	49.5	51.7	48.1	30.135	0	0	0.083	0	70.5	34	40.8	67.4	231	1	100	10
5/11/2019	6:40 PM	52.9	53.1	52.9	55	37.2	10	NNE	1.67	14	NE	48.7	51.5	47.3	30.126	0	0	0.084	0	70.5	34	40.8	67.4	228	1	100	10
5/11/2019	6:50 PM	52.8	52.9	52.8	54	36.6	9	NNE	1.5	12	NNE	49.2	51.4	47.8	30.132	0	0	0.085	0	70.5	34	40.8	67.4	233	1	100	10
5/11/2019	7:00 PM	52.7	52.8	52.7	54	36.5	9	NE	1.5	14	NE	49	51.3	47.6	30.129	0	0	0.085	0	70.5	33	40	67.4	233	1	100	10
5/11/2019	7:10 PM	52.6	52.8	52.6	56	37.3	8	NE	1.33	13	NNE	49.6	51.3	48.3	30.128	0	0	0.086	0	70.5	33	40	67.4	234	1	100	10
5/11/2019	7:20 PM	52.4	52.6	52.4	57	37.6	8	NE	1.33	11	NE	49.4	51.2	48.2	30.135	0	0	0.087	0	70.5	33	40	67.4	231	1	100	10
5/11/2019	7:30 PM	52.2	52.4	52.2	57	37.4	6	NE	1	11	NE	50.2	51	49	30.137	0	0	0.089	0	70.3	33	39.8	67.1	234	1	100	10
5/11/2019	7:40 PM	52.1	52.2	52.1	57	37.3	7	NE	1.17	11	ENE	49.7	51	48.6	30.137	0	0	0.09	0	70.3	33	39.8	67.1	228	1	100	10
5/11/2019	7:50 PM	51.7	52.1	51.7	59	37.8	6	ENE	1	8	NE	49.7	50.7	48.7	30.134	0	0	0.092	0	70.3	33	39.8	67.1	233	1	100	10
5/11/2019	8:00 PM	51.4	51.7	51.4	59	37.5	6	ENE	1	9	ENE	49.3	50.4	48.3	30.121	0	0	0.094	0	70.3	33	39.8	67.1	231	1	100	10
5/11/2019	8:10 PM	51.1	51.4	51.1	59	37.3	6	ENE	1	10	NE	49	50.1	48	30.115	0	0	0.097	0	70.1	33	39.6	66.8	227	1	99.6	10
5/11/2019	8:20 PM	50.8	51.1	50.8	59	37	5	ENE	0.83	8	E	49.2	49.9	48.3	30.12	0	0	0.099	0	70.1	33	39.6	66.8	227	1	99.6	10
5/11/2019	8:30 PM	50.6	50.8	50.6	59	36.8	5	E	0.83	9	E	48.9	49.7	48	30.118	0	0	0.1	0	70	33	39.6	66.7	227	1	99.6	10
5/11/2019	8:40 PM	50.4	50.6	50.3	60	37	5	ENE	0.83	7	E	48.7	49.6	47.9	30.109	0	0	0.101	0	70	33	39.6	66.7	225	1	98.7	10
5/11/2019	8:50 PM	50.2	50.4	50.2	60	36.8	4	ENE	0.67	6	ENE	49.1	49.4	48.3	30.106	0	0	0.103	0	70	33	39.6	66.7	233	1	100	10
5/11/2019	9:00 PM	49.9	50.2	49.9	62	37.4	4	ENE	0.67	6	ENE	48.8	49.2	48.1	30.103	0	0	0.105	0	70	33	39.6	66.7	232	1	100	10
5/11/2019	9:10 PM	49.8	49.9	49.8	62	37.3	4	NE	0.67	6	NE	48.7	49.1	48	30.101	0	0	0.106	0	69.8	33	39.4	66.5	233	1	100	10
5/11/2019	9:20 PM	49.9	49.9	49.8	61	37	4	NE	0.67	6	ENE	48.8	49.1	48	30.101	0	0	0.105	0	69.8	33	39.4	66.5	234	1	100	10
5/11/2019	9:30 PM	49.7	49.9	49.7	62	37.2	4	ENE	0.67	6	ENE	48.5	49	47.8	30.104	0	0	0.106	0	69.8	33	39.4	66.5	233	1	100	10
5/11/2019	9:40 PM	49.5	49.7	49.5	64	37.8	5	E	0.83	6	E	47.6	48.9	47	30.097	0	0	0.108	0	69.6	33	39.2	66.3	230	1	100	10
5/11/2019	9:50 PM	49.4	49.5	49.3	64	37.7	4	E	0.67	6	E	48.2	48.8	47.6	30.112	0	0	0.108	0	69.6	33	39.2	66.3	234	1	100	10
5/11/2019	10:00 PM	49.2	49.4	49.2	65	37.9	5	ENE	0.83	7	ENE	47.2	48.6	46.6	30.092	0	0	0.11	0	69.6	33	39.2	66.3	233	1	100	10
5/11/2019	10:10 PM	49	49.2	49	66	38.1	5	E	0.83	7	ENE	47	48.4	46.4	30.094	0	0	0.111	0	69.4	33	39	66.1	233	1	100	10
5/11/2019	10:20 PM	48.7	49.1	48.7	66	37.8	4	ENE	0.67	6	ENE	47.4	48.1	46.8	30.094	0	0	0.113	0	69.4	33	39	66.1	233	1	100	10
5/11/2019	10:30 PM	48.4	48.7	48.4	67	37.9	4	ENE	0.67	6	ENE	47	47.8	46.4	30.09	0	0	0.115	0	69.4	33	39	66.1	232	1	100	10
5/11/2019	10:40 PM	48.4	48.4	48.1	67	37.9	6	NE	1	9	NE	45.8	47.8	45.2	30.087	0	0	0.115	0	69.3	33	38.9	66	229	1	100	10
5/11/2019	10:50 PM	48.6	48.6	48.4	66	37.7	6	NE	1	8	NE	46	48	45.4	30.085	0	0	0.114	0	69.3	33	38.9	66	229	1	100	10
5/11/2019	11:00 PM	48.6	48.6	48.5	66	37.7	6	NE	1	9	NE	46	48	45.4	30.093	0	0	0.114	0	69.3	33	38.9	66	228	1	100	10
5/11/2019	11:10 PM	48.5	48.7	48.5	67	38	6	NE	1	9	NE	45.9	47.9	45.3	30.094	0	0	0.115	0	69.3	33	38.9	66	227	1	99.6	10
5/11/2019	11:20 PM	48.2	48.5	48.2	69	38.5	4	ENE	0.67	7	NE	46.8	47.7	46.3	30.095	0	0	0.117	0	69.1	33	38.8	65.9	230	1	100	10
5/11/2019	11:30 PM	48.4	48.4	48.2	68	38.3	6	E	1	8	ENE	45.8	47.9	45.3	30.091	0	0	0.115	0	69.1	33	38.8	65.9	226	1	99.1	10
5/11/2019	11:40 PM	48	48.4	48	69	38.3	7	ENE	1.17	10	ENE	44.8	47.5	44.3	30.087	0	0	0.118	0	69.1	33	38.8	65.9	223	1	97.8	10
5/11/2019	11:50 PM	47.6	48	47.6	70	38.3	6	ENE	1	10	ENE	44.8	47.1	44.3	30.087	0	0	0.121	0	68.9	33	38.6	65.7	231	1	100	10

On-Site Meteorological Data

Date	Time	Temp Out	Hi Temp	Low Temp	Out Hum	Dew Pt.	Wind Speed	Wind Dir	Wind Run	Hi Speed	Hi Dir	Wind Chill	Heat Index	THW Index	Bar	Rain	Rain Rate	Heat D-D	Cool D-D	In Temp	In Hum	In Dew	In Heat	Wind Samp	Wind Tx	ISS Receipt	Arc. Int.
5/12/2019	12:00 AM	47.6	47.6	47.5	70	38.3	8	ENE	1.33	11	ENE	43.6	47.1	43.1	30.085	0	0	0.121	0	68.9	33	38.6	65.7	234	1	100	10
5/12/2019	12:10 AM	47.5	47.6	47.4	70	38.2	7	NE	1.17	10	NE	44.2	47	43.7	30.09	0	0	0.122	0	68.9	33	38.6	65.7	232	1	100	10
5/12/2019	12:20 AM	47.5	47.5	47.5	69	37.8	7	NE	1.17	10	NE	44.2	47	43.7	30.081	0	0	0.122	0	68.9	33	38.6	65.7	233	1	100	10
5/12/2019	12:30 AM	47.4	47.5	47.3	70	38.1	7	NE	1.17	10	NE	44.1	46.9	43.6	30.083	0	0	0.122	0	68.8	33	38.5	65.6	231	1	100	10
5/12/2019	12:40 AM	47.3	47.4	47.3	70	38	6	NE	1	10	ENE	44.5	46.8	44	30.079	0	0	0.123	0	68.8	33	38.5	65.6	230	1	100	10
5/12/2019	12:50 AM	47.1	47.3	47.1	71	38.2	7	ENE	1.17	10	ENE	43.7	46.6	43.2	30.068	0	0	0.124	0	68.8	33	38.5	65.6	233	1	100	10
5/12/2019	1:00 AM	47.2	47.2	47.1	71	38.3	8	ENE	1.33	12	NE	43.1	46.7	42.6	30.07	0	0	0.124	0	68.8	33	38.5	65.6	233	1	100	10
5/12/2019	1:10 AM	47.2	47.2	47.1	71	38.3	8	ENE	1.33	11	ENE	43.1	46.7	42.6	30.064	0	0	0.124	0	68.6	33	38.3	65.4	233	1	100	10
5/12/2019	1:20 AM	47.2	47.3	47.2	72	38.6	8	ENE	1.33	11	NE	43.1	46.8	42.7	30.065	0	0	0.124	0	68.6	33	38.3	65.4	230	1	100	10
5/12/2019	1:30 AM	47.2	47.2	47.2	73	39	7	ENE	1.17	12	E	43.8	46.8	43.4	30.066	0	0	0.124	0	68.4	33	38.2	65.2	231	1	100	10
5/12/2019	1:40 AM	47.2	47.2	47.1	73	39	6	ENE	1	10	E	44.3	46.8	43.9	30.071	0	0	0.124	0	68.4	33	38.2	65.2	230	1	100	10
5/12/2019	1:50 AM	47.1	47.2	47.1	74	39.2	6	ENE	1	9	E	44.2	46.8	43.9	30.063	0	0	0.124	0	68.4	33	38.2	65.2	233	1	100	10
5/12/2019	2:00 AM	47	47.1	47	74	39.1	6	ENE	1	9	ENE	44.1	46.7	43.8	30.059	0	0	0.125	0	68.2	33	38	65	233	1	100	10
5/12/2019	2:10 AM	46.9	47	46.9	74	39	6	ENE	1	8	ENE	44	46.6	43.7	30.055	0	0	0.126	0	68.4	33	38.2	65.2	232	1	100	10
5/12/2019	2:20 AM	46.7	46.9	46.7	75	39.2	5	ENE	0.83	8	ENE	44.3	46.4	44	30.05	0	0	0.127	0	68.2	33	38	65	233	1	100	10
5/12/2019	2:30 AM	46.6	46.7	46.6	75	39.1	6	ENE	1	8	E	43.6	46.3	43.3	30.047	0	0	0.128	0	68.2	33	38	65	230	1	100	10
5/12/2019	2:40 AM	46.5	46.6	46.5	76	39.3	5	ENE	0.83	7	ENE	44.1	46.2	43.8	30.047	0	0	0.128	0	68.4	33	38.2	65.2	222	1	97.4	10
5/12/2019	2:50 AM	46.5	46.5	46.4	76	39.3	5	ENE	0.83	6	ENE	44.1	46.2	43.8	30.044	0	0	0.128	0	68.4	33	38.2	65.2	229	1	100	10
5/12/2019	3:00 AM	46.5	46.5	46.4	76	39.3	3	ENE	0.5	6	E	45.8	46.2	45.5	30.047	0	0	0.128	0	68.2	33	38	65	226	1	99.1	10
5/12/2019	3:10 AM	46.6	46.6	46.5	76	39.4	5	NE	0.83	7	NE	44.2	46.3	43.9	30.046	0	0	0.128	0	68.2	33	38	65	229	1	100	10
5/12/2019	3:20 AM	46.7	46.7	46.6	76	39.5	6	NE	1	8	NE	43.7	46.4	43.4	30.048	0	0	0.127	0	68.1	33	37.9	64.9	228	1	100	10
5/12/2019	3:30 AM	46.9	46.9	46.7	75	39.4	7	NNE	1.17	9	NNE	43.5	46.6	43.2	30.048	0	0	0.126	0	68.1	33	37.9	64.9	226	1	99.1	10
5/12/2019	3:40 AM	47	47	46.9	74	39.1	7	NNE	1.17	10	NNE	43.6	46.7	43.3	30.045	0	0	0.125	0	68.1	33	37.9	64.9	226	1	99.1	10
5/12/2019	3:50 AM	47	47	46.9	74	39.1	8	NNE	1.33	12	NNE	42.9	46.7	42.6	30.046	0	0	0.125	0	68.2	33	38	65	232	1	100	10
5/12/2019	4:00 AM	47	47	47	75	39.5	5	NNE	0.83	8	NNE	44.7	46.7	44.4	30.053	0	0	0.125	0	68.2	33	38	65	232	1	100	10
5/12/2019	4:10 AM	47.1	47.1	47	74	39.2	7	NE	1.17	10	NE	43.7	46.8	43.4	30.047	0	0	0.124	0	68.1	33	37.9	64.9	233	1	100	10
5/12/2019	4:20 AM	47.2	47.2	47.1	75	39.7	7	NE	1.17	11	NE	43.8	46.9	43.5	30.042	0	0	0.124	0	68.1	33	37.9	64.9	235	1	100	10
5/12/2019	4:30 AM	47.2	47.2	47.1	75	39.7	7	ENE	1.17	11	ENE	43.8	46.9	43.5	30.042	0	0	0.124	0	67.9	33	37.7	64.7	234	1	100	10
5/12/2019	4:40 AM	47.4	47.5	47.2	78	40.9	8	E	1.33	12	E	43.4	47.2	43.2	30.041	0	0	0.122	0	68.1	33	37.9	64.9	227	1	99.6	10
5/12/2019	4:50 AM	47	47.5	47	81	41.5	8	E	1.33	13	E	42.9	46.8	42.7	30.045	0	0	0.125	0	68.1	33	37.9	64.9	232	1	100	10
5/12/2019	5:00 AM	46.2	47	46.2	84	41.6	8	E	1.33	13	ENE	42	46.2	42	30.043	0.02	0.09	0.131	0	68.1	33	37.9	64.9	233	1	100	10
5/12/2019	5:10 AM	45.6	46.1	45.6	87	42	6	E	1	11	ENE	42.4	45.6	42.4	30.035	0.01	0.09	0.135	0	68.1	33	37.9	64.9	232	1	100	10
5/12/2019	5:20 AM	45.3	45.6	45.2	89	42.2	7	ENE	1.17	11	ENE	41.6	45.4	41.7	30.03	0	0.06	0.137	0	68.1	33	37.9	64.9	232	1	100	10
5/12/2019	5:30 AM	45.1	45.3	45.1	90	42.3	8	ENE	1.33	12	NE	40.7	45.2	40.8	30.028	0.01	0.06	0.138	0	67.9	33	37.7	64.7	230	1	100	10
5/12/2019	5:40 AM	45.2	45.2	45.1	90	42.4	8	ENE	1.33	11	E	40.8	45.3	40.9	30.03	0	0	0.137	0	67.9	33	37.7	64.7	227	1	99.6	10
5/12/2019	5:50 AM	45.3	45.3	45.2	90	42.5	8	ENE	1.33	12	E	41	45.4	41.1	30.03	0	0	0.137	0	68.1	33	37.9	64.9	233	1	100	10
5/12/2019	6:00 AM	45.4	45.4	45.3	90	42.6	8	ENE	1.33	13	ENE	41.1	45.5	41.2	30.033	0	0	0.136	0	67.9	33	37.7	64.7	233	1	100	10
5/12/2019	6:10 AM	45.4	45.4	45.3	90	42.6	7	E	1.17	12	E	41.7	45.5	41.8	30.037	0.01	0	0.136	0	67.9	33	37.7	64.7	234	1	100	10
5/12/2019	6:20 AM	45.6	45.6	45.4	90	42.8	9	ESE	1.5	12	E	40.7	45.7	40.8	30.039	0	0	0.135	0	67.7	33	37.5	64.4	234	1	100	10
5/12/2019	6:30 AM	45.6	45.6	45.6	90	42.8	9	ESE	1.5	12	E	40.7	45.7	40.8	30.037	0.01	0	0.135	0	67.9	33	37.7	64.7	233	1	100	10
5/12/2019	6:40 AM	45.6	45.6	45.5	90	42.8	9	ESE	1.5	15	ESE	40.7	45.7	40.8	30.04	0	0	0.135	0	68.2	33	38	65	232	1	100	10
5/12/2019	6:50 AM	45.3	45.6	45.3	89	42.2	10	E	1.67	18	E	39.8	45.4	39.9	30.039	0.01	0.04	0.137	0	68.6	33	38.3	65.4	231	1	100	10
5/12/2019	7:00 AM	45.1	45.3	45.1	90	42.3	11	E	1.83	16	E	39.1	45.2	39.2	30.037	0.01	0.04	0.138	0	68.9	33	38.6	65.7	231	1	100	10
5/12/2019	7:10 AM	44.9	45.1	44.9	91	42.4	10	E	1.67	18	E	39.4	45	39.5	30.029	0	0.04	0.14	0	69.1	33	38.8	65.9	229	1	100	10
5/12/2019	7:20 AM	44.7	44.9	44.7	91	42.2	11	ENE	1.83	18	E	38.6	44.8	38.7	30.026	0.01	0.04	0.141	0	68.8	33	38.5	65.6	227	1	99.6	10
5/12/2019	7:30 AM	44.6	44.7	44.6	91	42.1	11	ENE	1.83	19	NE	38.5	44.7	38.6	30.03	0.01	0.05	0.142	0	68.9	33	38.6	65.7	226	1	99.1	10
5/12/2019	7:40 AM	44.6	44.6	44.6	91	42.1	11	ENE	1.83	19	E	38.5	44.7	38.6	30.031	0	0.04	0.142	0	68.9	33	38.6	65.7	230	1	100	10
5/12/2019	7:50 AM	44.6	44.6	44.5	91	42.1	10	ENE	1.67	16	E	39	44.7	39.1	30.033	0.01	0.04	0.142	0	69.1	33	38.8	65.9	223	1	97.8	10

On-Site Meteorological Data

Date	Time	Temp Out	Hi Temp	Low Temp	Out Hum	Dew Pt.	Wind Speed	Wind Dir	Wind Run	Hi Speed	Hi Dir	Wind Chill	Heat Index	THW Index	Bar	Rain	Rain Rate	Heat D-D	Cool D-D	In Temp	In Hum	In Dew	In Heat	Wind Samp	Wind Tx	ISS Receipt	Arc. Int.
5/12/2019	8:00 AM	44.6	44.6	44.5	91	42.1	9	E	1.5	14	ENE	39.5	44.7	39.6	30.035	0.01	0.05	0.142	0	69.1	33	38.8	65.9	229	1	100	10
5/12/2019	8:10 AM	44.6	44.6	44.5	92	42.4	9	E	1.5	14	E	39.5	44.7	39.6	30.035	0.01	0.06	0.142	0	69.3	33	38.9	66	226	1	99.1	10
5/12/2019	8:20 AM	44.6	44.7	44.6	91	42.1	10	E	1.67	18	E	39	44.7	39.1	30.035	0.01	0.07	0.142	0	69.3	33	38.9	66	224	1	98.2	10
5/12/2019	8:30 AM	44.6	44.7	44.6	91	42.1	11	E	1.83	18	ESE	38.5	44.7	38.6	30.03	0.01	0.07	0.142	0	69.3	33	38.9	66	228	1	100	10
5/12/2019	8:40 AM	44.6	44.6	44.5	91	42.1	11	E	1.83	18	E	38.5	44.7	38.6	30.026	0.01	0.06	0.142	0	69.4	33	39	66.1	226	1	99.1	10
5/12/2019	8:50 AM	44.6	44.6	44.5	92	42.4	11	E	1.83	16	E	38.5	44.7	38.6	30.022	0.01	0.06	0.142	0	69.4	33	39	66.1	226	1	99.1	10
5/12/2019	9:00 AM	44.7	44.7	44.6	91	42.2	11	E	1.83	18	ESE	38.6	44.8	38.7	30.017	0	0.04	0.141	0	69.4	33	39	66.1	227	1	99.6	10
5/12/2019	9:10 AM	44.8	44.9	44.7	90	42	13	ESE	2.17	23	E	38	44.9	38.1	30.014	0.01	0.04	0.14	0	69.4	33	39	66.1	230	1	100	10
5/12/2019	9:20 AM	45	45	44.8	91	42.5	12	ESE	2	20	ESE	38.6	45.1	38.7	30.006	0	0	0.139	0	69.6	33	39.2	66.3	231	1	100	10
5/12/2019	9:30 AM	45.1	45.2	45	91	42.6	13	ESE	2.17	21	E	38.3	45.2	38.4	30.007	0.01	0	0.138	0	69.6	33	39.2	66.3	234	1	100	10
5/12/2019	9:40 AM	45.3	45.3	45.1	92	43.1	12	ESE	2	21	ESE	38.9	45.5	39.1	30.003	0	0	0.137	0	69.6	33	39.2	66.3	232	1	100	10
5/12/2019	9:50 AM	45.4	45.4	45.3	92	43.2	10	ESE	1.67	16	ESE	39.9	45.6	40.1	29.993	0.01	0	0.136	0	69.8	33	39.4	66.5	229	1	100	10
5/12/2019	10:00 AM	45.3	45.4	45.2	92	43.1	12	ESE	2	19	E	38.9	45.5	39.1	29.99	0	0	0.137	0	69.8	33	39.4	66.5	232	1	100	10
5/12/2019	10:10 AM	45.2	45.3	45.2	92	43	12	ESE	2	20	E	38.8	45.3	38.9	29.997	0	0	0.137	0	69.8	33	39.4	66.5	232	1	100	10
5/12/2019	10:20 AM	44.9	45.2	44.9	91	42.4	13	ESE	2.17	19	SE	38.1	45	38.2	30.008	0	0	0.14	0	69.8	33	39.4	66.5	227	1	99.6	10
5/12/2019	10:30 AM	44.9	45	44.8	92	42.7	12	ESE	2	18	ESE	38.5	45	38.6	30.011	0.01	0	0.14	0	69.8	33	39.4	66.5	233	1	100	10
5/12/2019	10:40 AM	45	45	44.9	92	42.8	11	ESE	1.83	18	SE	39	45.1	39.1	30.019	0	0	0.139	0	69.8	33	39.4	66.5	233	1	100	10
5/12/2019	10:50 AM	45.2	45.2	45	93	43.3	11	ESE	1.83	16	SE	39.2	45.4	39.4	30.005	0	0	0.137	0	69.8	33	39.4	66.5	231	1	100	10
5/12/2019	11:00 AM	45.6	45.6	45.2	93	43.7	10	ESE	1.67	16	ESE	40.2	45.8	40.4	30	0.01	0	0.135	0	69.8	33	39.4	66.5	233	1	100	10
5/12/2019	11:10 AM	45.7	45.7	45.6	92	43.5	12	ESE	2	20	ESE	39.4	45.9	39.6	29.995	0	0	0.134	0	70	33	39.6	66.7	232	1	100	10
5/12/2019	11:20 AM	46	46	45.7	92	43.8	13	ESE	2.17	18	E	39.3	46.2	39.5	29.992	0	0	0.132	0	70	33	39.6	66.7	228	1	100	10
5/12/2019	11:30 AM	46.3	46.4	45.9	91	43.8	13	ESE	2.17	23	ESE	39.7	46.5	39.9	29.992	0	0	0.13	0	70	33	39.6	66.7	233	1	100	10
5/12/2019	11:40 AM	45.9	46.3	45.9	91	43.4	15	ESE	2.5	23	SE	38.5	46	38.6	29.995	0	0	0.133	0	70.1	33	39.6	66.8	233	1	100	10
5/12/2019	11:50 AM	45.9	45.9	45.8	90	43.1	14	ESE	2.33	20	ESE	38.9	46	39	29.993	0	0	0.133	0	70.1	32	38.9	66.7	234	1	100	10
5/12/2019	12:00 PM	46.1	46.1	45.9	90	43.3	13	ESE	2.17	20	ESE	39.4	46.2	39.5	29.991	0	0	0.131	0	70	32	38.8	66.6	233	1	100	10
5/12/2019	12:10 PM	46.1	46.1	46.1	90	43.3	14	ESE	2.33	21	SE	39.1	46.2	39.2	29.99	0	0	0.131	0	70	32	38.8	66.6	234	1	100	10
5/12/2019	12:20 PM	46.2	46.3	46.1	90	43.4	13	ESE	2.17	20	E	39.5	46.3	39.6	29.987	0	0	0.131	0	69.8	32	38.6	66.4	225	1	98.7	10
5/12/2019	12:30 PM	46.6	46.6	46.2	90	43.8	13	E	2.17	19	ESE	40	46.8	40.2	29.988	0	0	0.128	0	69.8	32	38.6	66.4	233	1	100	10
5/12/2019	12:40 PM	46.4	46.6	46.3	91	43.9	13	ESE	2.17	21	E	39.8	46.6	40	29.988	0	0	0.129	0	69.8	33	39.4	66.5	229	1	100	10
5/12/2019	12:50 PM	46.6	46.6	46.4	90	43.8	11	ESE	1.83	19	E	40.9	46.8	41.1	29.985	0	0	0.128	0	69.6	32	38.4	66.2	227	1	99.6	10
5/12/2019	1:00 PM	46.4	46.7	46.4	90	43.6	11	E	1.83	18	E	40.6	46.5	40.7	29.98	0	0	0.129	0	69.6	33	39.2	66.3	228	1	100	10
5/12/2019	1:10 PM	46.1	46.4	46.1	91	43.6	11	E	1.83	20	E	40.3	46.2	40.4	29.984	0	0	0.131	0	69.8	32	38.6	66.4	228	1	100	10
5/12/2019	1:20 PM	46.3	46.4	46.1	91	43.8	10	E	1.67	16	E	41	46.5	41.2	29.981	0	0	0.13	0	69.8	32	38.6	66.4	224	1	98.2	10
5/12/2019	1:30 PM	46.4	46.4	46.3	93	44.5	10	E	1.67	16	ESE	41.1	46.6	41.3	29.978	0	0	0.129	0	69.6	32	38.4	66.2	225	1	98.7	10
5/12/2019	1:40 PM	46.4	46.5	46.3	93	44.5	10	E	1.67	18	E	41.1	46.6	41.3	29.98	0.01	0	0.129	0	69.6	33	39.2	66.3	223	1	97.8	10
5/12/2019	1:50 PM	46.3	46.4	46.3	93	44.4	10	E	1.67	16	ESE	41	46.5	41.2	29.977	0.01	0.04	0.13	0	69.6	33	39.2	66.3	228	1	100	10
5/12/2019	2:00 PM	46.1	46.4	46	93	44.2	13	E	2.17	20	E	39.4	46.3	39.6	29.971	0.01	0.06	0.131	0	69.8	33	39.4	66.5	233	1	100	10
5/12/2019	2:10 PM	45.9	46.2	45.9	92	43.7	11	E	1.83	18	E	40.1	46.1	40.3	29.975	0	0.05	0.133	0	69.8	33	39.4	66.5	233	1	100	10
5/12/2019	2:20 PM	45.9	46	45.8	93	44	11	E	1.83	20	E	40.1	46.1	40.3	29.972	0	0	0.133	0	69.8	32	38.6	66.4	228	1	100	10
5/12/2019	2:30 PM	45.9	46	45.8	92	43.7	11	E	1.83	21	ESE	40.1	46.1	40.3	29.972	0.01	0	0.133	0	70	33	39.6	66.7	232	1	100	10
5/12/2019	2:40 PM	45.8	45.9	45.8	92	43.6	13	E	2.17	21	E	39.1	46	39.3	29.971	0	0	0.133	0	70	32	38.8	66.6	232	1	100	10
5/12/2019	2:50 PM	45.7	45.8	45.6	93	43.8	11	E	1.83	16	E	39.8	45.9	40	29.973	0.01	0	0.134	0	70	32	38.8	66.6	234	1	100	10
5/12/2019	3:00 PM	45.8	45.8	45.6	94	44.2	11	E	1.83	18	E	40	46	40.2	29.967	0	0	0.133	0	70	32	38.8	66.6	234	1	100	10
5/12/2019	3:10 PM	45.7	45.8	45.7	94	44.1	12	ENE	2	20	ENE	39.4	45.9	39.6	29.965	0.01	0.05	0.134	0	70	32	38.8	66.6	232	1	100	10
5/12/2019	3:20 PM	45.8	46	45.7	93	43.9	12	ENE	2	19	ENE	39.5	46	39.7	29.966	0	0	0.133	0	70	32	38.8	66.6	230	1	100	10
5/12/2019	3:30 PM	46.1	46.1	45.7	93	44.2	13	E	2.17	19	E	39.4	46.3	39.6	29.962	0.01	0	0.131	0	70.1	32	38.9	66.7	232	1	100	10
5/12/2019	3:40 PM	45.9	46.2	45.9	93	44	13	E	2.17	21	NE	39.2	46.1	39.4	29.965	0.01	0.06	0.133	0	70.1	32	38.9	66.7	233	1	100	10
5/12/2019	3:50 PM	45.4	45.9	45.4	93	43.5	12	E	2	19	E	39	45.6	39.2	29.968	0	0.04	0.136	0	70.1	32	38.9	66.7	233	1	100	10

On-Site Meteorological Data

Date	Time	Temp Out	Hi Temp	Low Temp	Out Hum	Dew Pt.	Wind Speed	Wind Dir	Wind Run	Hi Speed	Hi Dir	Wind Chill	Heat Index	THW Index	Bar	Rain	Rain Rate	Heat D-D	Cool D-D	In Temp	In Hum	In Dew	In Heat	Wind Samp	Wind Tx	ISS Receipt	Arc. Int.
5/12/2019	4:00 PM	45.3	45.5	45.3	93	43.4	11	ENE	1.83	20	E	39.4	45.5	39.6	29.969	0	0	0.137	0	70.1	32	38.9	66.7	233	1	100	10
5/12/2019	4:10 PM	45	45.3	45	92	42.8	12	E	2	20	E	38.6	45.1	38.7	29.971	0	0	0.139	0	70.1	32	38.9	66.7	232	1	100	10
5/12/2019	4:20 PM	45.1	45.1	45	93	43.2	11	E	1.83	20	E	39.1	45.3	39.3	29.974	0	0	0.138	0	70.1	32	38.9	66.7	228	1	100	10
5/12/2019	4:30 PM	44.9	45.1	44.9	93	43	14	E	2.33	22	E	37.7	45.1	37.9	29.968	0.01	0	0.14	0	70.1	32	38.9	66.7	233	1	100	10
5/12/2019	4:40 PM	45	45	44.9	92	42.8	14	E	2.33	22	E	37.8	45.1	37.9	29.963	0	0	0.139	0	70.1	32	38.9	66.7	233	1	100	10
5/12/2019	4:50 PM	44.8	45	44.8	93	42.9	13	E	2.17	20	E	38	45	38.2	29.963	0	0	0.14	0	70.1	32	38.9	66.7	235	1	100	10
5/12/2019	5:00 PM	45	45	44.8	92	42.8	11	E	1.83	18	E	39	45.1	39.1	29.964	0	0	0.139	0	70.1	32	38.9	66.7	234	1	100	10
5/12/2019	5:10 PM	44.6	44.9	44.6	93	42.7	12	E	2	21	ENE	38.1	44.8	38.3	29.963	0	0	0.142	0	70.1	32	38.9	66.7	231	1	100	10
5/12/2019	5:20 PM	44.5	44.6	44.5	91	42	14	E	2.33	22	E	37.3	44.6	37.4	29.961	0	0	0.142	0	70	32	38.8	66.6	226	1	99.1	10
5/12/2019	5:30 PM	44.5	44.6	44.5	93	42.6	12	E	2	20	E	38	44.7	38.2	29.964	0	0	0.142	0	69.8	32	38.6	66.4	228	1	100	10
5/12/2019	5:40 PM	44.4	44.5	44.4	92	42.2	12	E	2	18	ENE	37.9	44.5	38	29.966	0	0	0.143	0	69.6	32	38.4	66.2	227	1	99.6	10
5/12/2019	5:50 PM	44.6	44.6	44.5	91	42.1	12	E	2	21	E	38.1	44.7	38.2	29.965	0	0	0.142	0	69.6	32	38.4	66.2	229	1	100	10
5/12/2019	6:00 PM	44.7	44.8	44.6	91	42.2	13	ESE	2.17	19	ESE	37.8	44.8	37.9	29.963	0	0	0.141	0	69.4	32	38.2	66	225	1	98.7	10
5/12/2019	6:10 PM	44.6	44.8	44.6	93	42.7	11	E	1.83	19	ESE	38.5	44.8	38.7	29.964	0	0	0.142	0	69.4	32	38.2	66	228	1	100	10
5/12/2019	6:20 PM	44.4	44.6	44.4	93	42.5	10	E	1.67	15	E	38.8	44.6	39	29.963	0	0	0.143	0	69.6	33	39.2	66.3	223	1	97.8	10
5/12/2019	6:30 PM	44.4	44.5	44.4	93	42.5	10	E	1.67	16	ESE	38.8	44.6	39	29.957	0	0	0.143	0	69.6	33	39.2	66.3	227	1	99.6	10
5/12/2019	6:40 PM	44.1	44.4	44.1	94	42.5	10	E	1.67	14	ENE	38.4	44.3	38.6	29.958	0	0	0.145	0	69.8	32	38.6	66.4	229	1	100	10
5/12/2019	6:50 PM	44	44.2	44	94	42.4	11	E	1.83	18	E	37.8	44.2	38	29.958	0	0	0.146	0	69.8	32	38.6	66.4	226	1	99.1	10
5/12/2019	7:00 PM	43.9	44	43.9	93	42	13	E	2.17	19	E	36.9	44.1	37.1	29.956	0	0	0.147	0	69.8	32	38.6	66.4	226	1	99.1	10
5/12/2019	7:10 PM	43.8	43.9	43.8	93	41.9	11	E	1.83	21	E	37.6	43.9	37.7	29.958	0	0	0.147	0	70	33	39.6	66.7	230	1	100	10
5/12/2019	7:20 PM	43.7	43.8	43.7	93	41.8	13	E	2.17	21	ENE	36.7	43.8	36.8	29.958	0	0	0.148	0	70	33	39.6	66.7	227	1	99.6	10
5/12/2019	7:30 PM	43.7	43.7	43.6	94	42.1	11	E	1.83	21	ENE	37.5	43.9	37.7	29.959	0.01	0	0.148	0	70	33	39.6	66.7	232	1	100	10
5/12/2019	7:40 PM	43.6	43.7	43.6	95	42.3	10	E	1.67	16	E	37.8	43.8	38	29.956	0	0	0.149	0	69.8	33	39.4	66.5	234	1	100	10
5/12/2019	7:50 PM	43.5	43.6	43.5	94	41.9	10	E	1.67	14	E	37.7	43.6	37.8	29.954	0	0	0.149	0	69.8	32	38.6	66.4	232	1	100	10
5/12/2019	8:00 PM	43.4	43.5	43.4	94	41.8	11	E	1.83	18	ESE	37.1	43.5	37.2	29.952	0	0	0.15	0	69.6	32	38.4	66.2	233	1	100	10
5/12/2019	8:10 PM	43.3	43.4	43.3	94	41.7	10	E	1.67	15	E	37.5	43.4	37.6	29.958	0	0	0.151	0	69.4	33	39	66.1	231	1	100	10
5/12/2019	8:20 PM	43.2	43.3	43.2	94	41.6	10	E	1.67	20	E	37.3	43.3	37.4	29.963	0	0	0.151	0	69.3	33	38.9	66	230	1	100	10
5/12/2019	8:30 PM	43.2	43.2	43.1	94	41.6	10	E	1.67	14	E	37.3	43.3	37.4	29.963	0	0	0.151	0	69.3	33	38.9	66	234	1	100	10
5/12/2019	8:40 PM	43	43.2	43	94	41.4	10	E	1.67	15	E	37.1	43.1	37.2	29.962	0	0	0.153	0	69.1	33	38.8	65.9	232	1	100	10
5/12/2019	8:50 PM	43	43	42.9	94	41.4	11	E	1.83	16	E	36.7	43.1	36.8	29.959	0	0	0.153	0	68.9	33	38.6	65.7	234	1	100	10
5/12/2019	9:00 PM	42.9	43	42.9	94	41.3	10	E	1.67	16	E	37	43	37.1	29.958	0	0	0.153	0	68.9	33	38.6	65.7	233	1	100	10
5/12/2019	9:10 PM	42.8	42.9	42.8	94	41.2	10	E	1.67	18	ENE	36.9	42.9	37	29.953	0	0	0.154	0	68.8	33	38.5	65.6	232	1	100	10
5/12/2019	9:20 PM	42.8	42.9	42.8	94	41.2	11	E	1.83	18	E	36.5	42.9	36.6	29.952	0	0	0.154	0	68.6	33	38.3	65.4	230	1	100	10
5/12/2019	9:30 PM	42.7	42.8	42.7	94	41.1	10	E	1.67	15	E	36.8	42.8	36.9	29.949	0	0	0.155	0	68.6	33	38.3	65.4	233	1	100	10
5/12/2019	9:40 PM	42.8	42.8	42.7	94	41.2	9	E	1.5	14	E	37.4	42.9	37.5	29.95	0	0	0.154	0	68.4	33	38.2	65.2	233	1	100	10
5/12/2019	9:50 PM	42.9	42.9	42.7	93	41	10	E	1.67	19	E	37	43	37.1	29.947	0	0	0.153	0	68.4	33	38.2	65.2	233	1	100	10
5/12/2019	10:00 PM	43	43	42.9	93	41.1	10	E	1.67	15	E	37.1	43.1	37.2	29.95	0	0	0.153	0	68.2	33	38	65	233	1	100	10
5/12/2019	10:10 PM	43	43	43	93	41.1	11	ESE	1.83	16	SE	36.7	43.1	36.8	29.951	0	0	0.153	0	68.2	33	38	65	231	1	100	10
5/12/2019	10:20 PM	43	43	43	93	41.1	12	ESE	2	19	ESE	36.3	43.1	36.4	29.954	0	0	0.153	0	68.1	33	37.9	64.9	228	1	100	10
5/12/2019	10:30 PM	43	43	43	93	41.1	11	ESE	1.83	16	ESE	36.7	43.1	36.8	29.953	0	0	0.153	0	68.1	33	37.9	64.9	235	1	100	10
5/12/2019	10:40 PM	43	43.1	43	93	41.1	11	ESE	1.83	15	ESE	36.7	43.1	36.8	29.96	0	0	0.153	0	67.9	33	37.7	64.7	231	1	100	10
5/12/2019	10:50 PM	43	43.1	43	94	41.4	10	ESE	1.67	14	ESE	37.1	43.1	37.2	29.96	0	0	0.153	0	67.9	33	37.7	64.7	232	1	100	10
5/12/2019	11:00 PM	43.1	43.1	43	93	41.2	10	ESE	1.67	16	ESE	37.2	43.2	37.3	29.957	0	0	0.152	0	67.7	33	37.5	64.4	233	1	100	10
5/12/2019	11:10 PM	43.1	43.1	43.1	93	41.2	11	ESE	1.83	19	ESE	36.8	43.2	36.9	29.959	0	0	0.152	0	67.7	33	37.5	64.4	232	1	100	10
5/12/2019	11:20 PM	43.1	43.2	43.1	93	41.2	11	ESE	1.83	16	SE	36.8	43.2	36.9	29.954	0	0	0.152	0	67.7	33	37.5	64.4	228	1	100	10
5/12/2019	11:30 PM	43.2	43.2	43.1	93	41.3	10	ESE	1.67	15	ESE	37.3	43.3	37.4	29.952	0	0	0.151	0	67.6	33	37.5	64.3	231	1	100	10
5/12/2019	11:40 PM	43.2	43.2	43.2	93	41.3	11	ESE	1.83	19	ESE	36.9	43.3	37	29.946	0	0	0.151	0	67.6	33	37.5	64.3	234	1	100	10
5/12/2019	11:50 PM	43.2	43.2	43.2	93	41.3	9	ESE	1.5	14	ESE	37.8	43.3	37.9	29.939	0	0	0.151	0	67.6	33	37.5	64.3	234	1	100	10

On-Site Meteorological Data

Date	Time	Temp Out	Hi Temp	Low Temp	Out Hum	Dew Pt.	Wind Speed	Wind Dir	Wind Run	Hi Speed	Hi Dir	Wind Chill	Heat Index	THW Index	Bar	Rain	Rain Rate	Heat D-D	Cool D-D	In Temp	In Hum	In Dew	In Heat	Wind Samp	Wind Tx	ISS Receipt	Arc. Int.
5/13/2019	4:00 PM	47.1	47.2	47.1	95	45.7	10	SE	1.67	14	SSE	41.9	47.4	42.2	29.788	0.01	0.05	0.124	0	70.3	33	39.8	67.1	225	1	98.7	10
5/13/2019	4:10 PM	47.1	47.2	47.1	95	45.7	10	SE	1.67	15	SE	41.9	47.4	42.2	29.789	0.01	0.07	0.124	0	70.1	33	39.6	66.8	225	1	98.7	10
5/13/2019	4:20 PM	47.2	47.2	47.1	96	46.1	9	SE	1.5	13	SE	42.5	47.6	42.9	29.789	0.01	0.07	0.124	0	70.1	33	39.6	66.8	219	1	96.1	10
5/13/2019	4:30 PM	47.2	47.3	47.1	96	46.1	10	SE	1.67	13	SE	42	47.6	42.4	29.792	0	0.04	0.124	0	70.1	33	39.6	66.8	230	1	100	10
5/13/2019	4:40 PM	47.2	47.2	47.1	96	46.1	9	SE	1.5	13	SE	42.5	47.6	42.9	29.787	0.02	0.07	0.124	0	70.1	33	39.6	66.8	232	1	100	10
5/13/2019	4:50 PM	47.2	47.2	47.1	97	46.4	8	SE	1.33	11	SSE	43.1	47.6	43.5	29.787	0.01	0.08	0.124	0	70	34	40.3	66.8	234	1	100	10
5/13/2019	5:00 PM	47.2	47.2	47.2	97	46.4	8	SE	1.33	13	SE	43.1	47.6	43.5	29.789	0	0.05	0.124	0	69.8	34	40.2	66.6	233	1	100	10
5/13/2019	5:10 PM	47.2	47.2	47.1	97	46.4	9	SE	1.5	12	SE	42.5	47.6	42.9	29.79	0.01	0.05	0.124	0	70	34	40.3	66.8	234	1	100	10
5/13/2019	5:20 PM	47.1	47.2	47.1	96	46	9	SE	1.5	12	SE	42.4	47.4	42.7	29.79	0	0.04	0.124	0	69.8	34	40.2	66.6	227	1	99.6	10
5/13/2019	5:30 PM	47.1	47.2	47.1	96	46	9	SE	1.5	13	SE	42.4	47.4	42.7	29.795	0	0	0.124	0	69.8	34	40.2	66.6	229	1	100	10
5/13/2019	5:40 PM	47	47.1	47	96	45.9	9	SE	1.5	14	SE	42.3	47.3	42.6	29.794	0	0	0.125	0	69.8	34	40.2	66.6	231	1	100	10
5/13/2019	5:50 PM	47	47	47	96	45.9	9	SE	1.5	12	SE	42.3	47.3	42.6	29.796	0	0	0.125	0	69.8	34	40.2	66.6	231	1	100	10
5/13/2019	6:00 PM	46.9	47	46.9	97	46.1	8	SE	1.33	11	SE	42.8	47.3	43.2	29.8	0.01	0	0.126	0	69.6	34	40	66.4	232	1	100	10
5/13/2019	6:10 PM	47	47	46.9	97	46.2	8	SE	1.33	11	SE	42.9	47.4	43.3	29.801	0	0	0.125	0	69.6	34	40	66.4	233	1	100	10
5/13/2019	6:20 PM	46.9	47	46.9	97	46.1	9	SE	1.5	13	SE	42.2	47.3	42.6	29.803	0	0	0.126	0	69.6	34	40	66.4	227	1	99.6	10
5/13/2019	6:30 PM	46.8	46.9	46.8	97	46	9	SE	1.5	13	SE	42.1	47.2	42.5	29.802	0	0	0.126	0	69.6	34	40	66.4	231	1	100	10
5/13/2019	6:40 PM	46.7	46.8	46.6	97	45.9	8	SE	1.33	12	SE	42.6	47.1	43	29.804	0	0	0.127	0	69.4	34	39.8	66.2	232	1	100	10
5/13/2019	6:50 PM	46.6	46.7	46.6	97	45.8	9	SE	1.5	12	SE	41.9	47	42.3	29.802	0.01	0	0.128	0	69.4	34	39.8	66.2	233	1	100	10
5/13/2019	7:00 PM	46.6	46.7	46.6	97	45.8	9	SE	1.5	12	SE	41.9	47	42.3	29.805	0.01	0.05	0.128	0	69.4	34	39.8	66.2	230	1	100	10
5/13/2019	7:10 PM	46.7	46.7	46.6	97	45.9	8	SE	1.33	11	SE	42.6	47.1	43	29.808	0	0.05	0.127	0	69.4	34	39.8	66.2	230	1	100	10
5/13/2019	7:20 PM	46.6	46.7	46.6	98	46.1	8	SE	1.33	11	SE	42.5	47	42.9	29.808	0.01	0.05	0.128	0	69.3	34	39.7	66.2	227	1	99.6	10
5/13/2019	7:30 PM	46.7	46.7	46.6	97	45.9	8	SE	1.33	11	SE	42.6	47.1	43	29.811	0.01	0.04	0.127	0	69.4	34	39.8	66.2	223	1	97.8	10
5/13/2019	7:40 PM	46.6	46.7	46.6	97	45.8	8	SE	1.33	10	SSE	42.5	47	42.9	29.812	0	0.04	0.128	0	69.3	34	39.7	66.2	223	1	97.8	10
5/13/2019	7:50 PM	46.7	46.7	46.6	98	46.2	7	SE	1.17	11	SE	43.2	47.1	43.6	29.81	0	0	0.127	0	69.1	34	39.5	66	220	1	96.5	10
5/13/2019	8:00 PM	46.7	46.7	46.7	97	45.9	7	SE	1.17	10	SE	43.2	47.1	43.6	29.812	0.01	0	0.127	0	69.1	34	39.5	66	224	1	98.2	10
5/13/2019	8:10 PM	46.7	46.7	46.6	98	46.2	7	SE	1.17	10	SE	43.2	47.1	43.6	29.814	0.01	0.08	0.127	0	68.9	34	39.4	65.8	223	1	97.8	10
5/13/2019	8:20 PM	46.7	46.7	46.7	98	46.2	7	SE	1.17	9	SE	43.2	47.1	43.6	29.815	0	0.04	0.127	0	68.9	34	39.4	65.8	223	1	97.8	10
5/13/2019	8:30 PM	46.7	46.7	46.6	98	46.2	7	SE	1.17	10	SE	43.2	47.1	43.6	29.816	0.01	0.04	0.127	0	68.8	34	39.3	65.7	230	1	100	10
5/13/2019	8:40 PM	46.6	46.7	46.6	98	46.1	6	SE	1	9	SSE	43.6	47	44	29.818	0.01	0.04	0.128	0	68.8	34	39.3	65.7	225	1	98.7	10
5/13/2019	8:50 PM	46.6	46.7	46.6	98	46.1	6	SSE	1	9	SSE	43.6	47	44	29.819	0	0	0.128	0	68.8	34	39.3	65.7	228	1	100	10
5/13/2019	9:00 PM	46.6	46.7	46.6	98	46.1	7	SSE	1.17	9	SE	43.1	47	43.5	29.818	0	0	0.128	0	68.6	34	39.1	65.5	231	1	100	10
5/13/2019	9:10 PM	46.7	46.7	46.6	98	46.2	9	SSE	1.5	12	SSE	42	47.1	42.4	29.819	0.01	0	0.127	0	68.6	34	39.1	65.5	231	1	100	10
5/13/2019	9:20 PM	46.8	46.8	46.7	98	46.3	7	SSE	1.17	11	SE	43.4	47.2	43.8	29.828	0	0	0.126	0	68.6	34	39.1	65.5	227	1	99.6	10
5/13/2019	9:30 PM	46.9	46.9	46.8	98	46.4	5	SSW	0.83	8	SW	44.6	47.3	45	29.827	0	0	0.126	0	68.4	34	38.9	65.3	228	1	100	10
5/13/2019	9:40 PM	47.1	47.1	46.9	98	46.6	5	WSW	0.83	8	SW	44.8	47.5	45.2	29.83	0	0	0.124	0	68.4	34	38.9	65.3	221	1	96.9	10
5/13/2019	9:50 PM	47.1	47.2	47.1	98	46.6	5	WSW	0.83	10	WSW	44.8	47.5	45.2	29.83	0	0	0.124	0	68.4	34	38.9	65.3	220	1	96.5	10
5/13/2019	10:00 PM	47	47.2	47	98	46.5	8	WSW	1.33	13	WSW	42.9	47.4	43.3	29.834	0	0	0.125	0	68.2	34	38.7	65.1	229	1	100	10
5/13/2019	10:10 PM	46.8	47	46.8	97	46	8	WSW	1.33	12	WSW	42.7	47.2	43.1	29.838	0.01	0	0.126	0	68.2	34	38.7	65.1	227	1	99.6	10
5/13/2019	10:20 PM	46.7	46.8	46.7	97	45.9	6	W	1	10	WSW	43.7	47.1	44.1	29.837	0	0	0.127	0	68.1	34	38.7	65	222	1	97.4	10
5/13/2019	10:30 PM	46.7	46.7	46.7	97	45.9	6	WSW	1	10	W	43.7	47.1	44.1	29.837	0	0	0.127	0	68.1	34	38.7	65	222	1	97.4	10
5/13/2019	10:40 PM	46.7	46.7	46.7	96	45.6	7	WSW	1.17	14	SW	43.2	47	43.5	29.837	0	0	0.127	0	68.1	34	38.7	65	228	1	100	10
5/13/2019	10:50 PM	46.6	46.7	46.6	96	45.5	6	WSW	1	12	WSW	43.6	46.9	43.9	29.838	0	0	0.128	0	68.1	34	38.7	65	223	1	97.8	10
5/13/2019	11:00 PM	46.6	46.7	46.6	96	45.5	6	WSW	1	10	WSW	43.6	46.9	43.9	29.837	0	0	0.128	0	67.9	34	38.5	64.8	224	1	98.2	10
5/13/2019	11:10 PM	46.5	46.6	46.5	95	45.1	7	WSW	1.17	12	W	43	46.8	43.3	29.837	0	0	0.128	0	67.9	34	38.5	64.8	225	1	98.7	10
5/13/2019	11:20 PM	46.5	46.6	46.4	96	45.4	6	WSW	1	9	WSW	43.5	46.8	43.8	29.836	0	0	0.128	0	67.9	34	38.5	64.8	225	1	98.7	10
5/13/2019	11:30 PM	46.4	46.5	46.4	96	45.3	5	WSW	0.83	9	WSW	44	46.7	44.3	29.837	0	0	0.129	0	67.7	34	38.3	64.6	219	1	96.1	10
5/13/2019	11:40 PM	46.4	46.4	46.4	95	45	6	WSW	1	10	W	43.4	46.7	43.7	29.838	0	0	0.129	0	67.7	34	38.3	64.6	222	1	97.4	10
5/13/2019	11:50 PM	46.4	46.5	46.4	95	45	6	WSW	1	9	WSW	43.4	46.7	43.7	29.835	0	0	0.129	0	67.7	34	38.3	64.6	217	1	95.2	10

On-Site Meteorological Data

Date	Time	Temp Out	Hi Temp	Low Temp	Out Hum	Dew Pt.	Wind Speed	Wind Dir	Wind Run	Hi Speed	Hi Dir	Wind Chill	Heat Index	THW Index	Bar	Rain	Rain Rate	Heat D-D	Cool D-D	In Temp	In Hum	In Dew	In Heat	Wind Samp	Wind Tx	ISS Receipt	Arc. Int.
5/14/2019	8:00 AM	40.5	40.5	40.4	98	40	15	NNE	2.5	22	NNE	32.4	40.7	32.6	29.882	0.01	0	0.17	0	69.6	33	39.2	66.3	228	1	100	10
5/14/2019	8:10 AM	40.8	40.8	40.5	98	40.3	13	N	2.17	20	NE	33.4	41	33.6	29.887	0.01	0.05	0.168	0	69.8	34	40.2	66.6	228	1	100	10
5/14/2019	8:20 AM	40.9	40.9	40.8	97	40.1	14	N	2.33	21	N	33.2	41	33.3	29.887	0	0.04	0.167	0	70	34	40.3	66.8	222	1	97.4	10
5/14/2019	8:30 AM	40.9	40.9	40.8	97	40.1	12	N	2	19	N	33.9	41	34	29.893	0	0	0.167	0	70.1	33	39.6	66.8	220	1	96.5	10
5/14/2019	8:40 AM	40.7	41	40.7	96	39.6	14	N	2.33	21	NNE	33	40.8	33.1	29.902	0.01	0	0.169	0	70	33	39.6	66.7	225	1	98.7	10
5/14/2019	8:50 AM	40.9	40.9	40.7	97	40.1	12	N	2	19	N	33.9	41	34	29.906	0	0	0.167	0	70	33	39.6	66.7	222	1	97.4	10
5/14/2019	9:00 AM	40.8	41	40.8	96	39.7	12	N	2	20	NNE	33.8	40.9	33.9	29.908	0	0	0.168	0	70.1	33	39.6	66.8	224	1	98.2	10
5/14/2019	9:10 AM	41.2	41.2	40.8	96	40.1	12	N	2	19	NNW	34.2	41.3	34.3	29.907	0	0	0.165	0	70	33	39.6	66.7	225	1	98.7	10
5/14/2019	9:20 AM	41.1	41.2	41.1	96	40	12	N	2	16	NNE	34.1	41.2	34.2	29.909	0	0	0.166	0	70	33	39.6	66.7	228	1	100	10
5/14/2019	9:30 AM	41.1	41.2	41	96	40	12	N	2	16	N	34.1	41.2	34.2	29.912	0	0	0.166	0	69.8	33	39.4	66.5	227	1	99.6	10
5/14/2019	9:40 AM	41.3	41.3	41.1	96	40.2	11	N	1.83	14	NNW	34.7	41.4	34.8	29.912	0	0	0.165	0	70	33	39.6	66.7	226	1	99.1	10
5/14/2019	9:50 AM	41.4	41.5	41.3	95	40.1	11	N	1.83	16	N	34.8	41.5	34.9	29.914	0	0	0.164	0	70	33	39.6	66.7	223	1	97.8	10
5/14/2019	10:00 AM	41.4	41.4	41.3	97	40.6	10	NNW	1.67	20	N	35.3	41.5	35.4	29.917	0	0	0.164	0	70.1	33	39.6	66.8	226	1	99.1	10
5/14/2019	10:10 AM	41.5	41.7	41.4	96	40.4	11	NNW	1.83	19	N	35	41.6	35.1	29.922	0	0	0.163	0	70.1	33	39.6	66.8	227	1	99.6	10
5/14/2019	10:20 AM	41.4	41.5	41.4	97	40.6	12	N	2	18	NNW	34.4	41.5	34.5	29.924	0	0	0.164	0	70.1	33	39.6	66.8	225	1	98.7	10
5/14/2019	10:30 AM	41.7	41.7	41.4	97	40.9	10	NNW	1.67	14	N	35.6	41.8	35.7	29.926	0	0	0.162	0	70.1	33	39.6	66.8	228	1	100	10
5/14/2019	10:40 AM	41.7	41.8	41.6	98	41.2	11	NNW	1.83	15	NW	35.2	41.9	35.4	29.929	0	0	0.162	0	70.1	33	39.6	66.8	234	1	100	10
5/14/2019	10:50 AM	41.9	41.9	41.7	98	41.4	11	NNW	1.83	16	NNW	35.4	42.1	35.6	29.931	0	0	0.16	0	70.1	33	39.6	66.8	228	1	100	10
5/14/2019	11:00 AM	42.5	42.5	41.9	97	41.7	13	N	2.17	22	N	35.3	42.7	35.5	29.93	0	0	0.156	0	70.1	33	39.6	66.8	229	1	100	10
5/14/2019	11:10 AM	42.7	42.7	42.5	97	41.9	11	NNW	1.83	16	NNW	36.3	42.9	36.5	29.933	0	0	0.155	0	70.5	33	40	67.4	234	1	100	10
5/14/2019	11:20 AM	42.7	42.7	42.6	97	41.9	11	N	1.83	16	N	36.3	42.9	36.5	29.938	0	0	0.155	0	71	33	40.4	68	232	1	100	10
5/14/2019	11:30 AM	43	43	42.6	97	42.2	10	NNW	1.67	18	NNW	37.1	43.2	37.3	29.94	0	0	0.153	0	71.2	33	40.6	68.3	230	1	100	10
5/14/2019	11:40 AM	43.3	43.3	42.9	98	42.8	10	NNW	1.67	15	NNW	37.5	43.5	37.7	29.94	0	0	0.151	0	71	33	40.4	68	227	1	99.6	10
5/14/2019	11:50 AM	43.6	43.6	43.3	97	42.8	13	NNW	2.17	19	NNW	36.6	43.8	36.8	29.942	0	0	0.149	0	71	33	40.4	68	223	1	97.8	10
5/14/2019	12:00 PM	44.1	44.1	43.6	96	43	11	NNW	1.83	19	NNW	37.9	44.3	38.1	29.94	0	0	0.145	0	71	32	39.6	67.9	229	1	100	10
5/14/2019	12:10 PM	44	44.1	44	95	42.7	11	NNW	1.83	18	NNW	37.8	44.2	38	29.942	0	0	0.146	0	71	32	39.6	67.9	231	1	100	10
5/14/2019	12:20 PM	44.1	44.2	44	95	42.8	13	NNW	2.17	20	NW	37.1	44.3	37.3	29.944	0	0	0.145	0	71	32	39.6	67.9	227	1	99.6	10
5/14/2019	12:30 PM	44.7	44.7	44.1	94	43.1	13	NNW	2.17	20	NNW	37.8	44.9	38	29.941	0	0	0.141	0	71	32	39.6	67.9	229	1	100	10
5/14/2019	12:40 PM	45.4	45.4	44.7	95	44.1	13	N	2.17	21	N	38.6	45.6	38.8	29.942	0	0	0.136	0	71	32	39.6	67.9	234	1	100	10
5/14/2019	12:50 PM	46	46	45.4	91	43.5	14	N	2.33	20	N	39	46.1	39.1	29.943	0	0	0.132	0	71.2	32	39.8	68.2	226	1	99.1	10
5/14/2019	1:00 PM	45.5	46	45.5	91	43	13	NNW	2.17	20	NW	38.8	45.6	38.9	29.945	0	0	0.135	0	71.3	32	39.9	68.3	229	1	100	10
5/14/2019	1:10 PM	45.3	45.5	45.3	93	43.4	11	NNW	1.83	19	NNW	39.4	45.5	39.6	29.944	0	0	0.137	0	71.3	32	39.9	68.3	225	1	98.7	10
5/14/2019	1:20 PM	44.8	45.3	44.8	92	42.6	13	NNW	2.17	20	NNW	38	44.9	38.1	29.946	0.01	0	0.14	0	71.2	32	39.8	68.2	228	1	100	10
5/14/2019	1:30 PM	45.2	45.2	44.7	94	43.6	12	NNW	2	19	NNW	38.8	45.4	39	29.948	0	0	0.137	0	71.2	32	39.8	68.2	225	1	98.7	10
5/14/2019	1:40 PM	45.2	45.3	45.2	91	42.7	12	NNW	2	18	NNW	38.8	45.3	38.9	29.949	0	0	0.137	0	71.2	32	39.8	68.2	231	1	100	10
5/14/2019	1:50 PM	45.2	45.2	45	92	43	12	NNW	2	18	NNW	38.8	45.3	38.9	29.949	0	0	0.137	0	71.2	32	39.8	68.2	226	1	99.1	10
5/14/2019	2:00 PM	45	45.2	45	92	42.8	13	NNW	2.17	19	N	38.2	45.1	38.3	29.951	0	0	0.139	0	71	32	39.6	67.9	229	1	100	10
5/14/2019	2:10 PM	45.6	45.6	45	92	43.4	11	NNW	1.83	19	N	39.7	45.8	39.9	29.952	0	0	0.135	0	71	32	39.6	67.9	230	1	100	10
5/14/2019	2:20 PM	46.1	46.1	45.6	91	43.6	11	NNW	1.83	16	N	40.3	46.2	40.4	29.952	0	0	0.131	0	71	33	40.4	68	231	1	100	10
5/14/2019	2:30 PM	46.7	46.7	46.1	91	44.2	11	NNW	1.83	15	NNW	41.1	46.9	41.2	29.953	0	0	0.127	0	71	33	40.4	68	228	1	100	10
5/14/2019	2:40 PM	46.6	46.6	46.5	90	43.8	15	NNW	2.5	22	NNW	39.3	46.8	39.5	29.956	0	0	0.128	0	71	33	40.4	68	231	1	100	10
5/14/2019	2:50 PM	47.1	47.1	46.6	88	43.7	14	NNW	2.33	21	NNW	40.2	47.2	40.3	29.956	0	0	0.124	0	71	33	40.4	68	228	1	100	10
5/14/2019	3:00 PM	47.1	47.3	47.1	89	44	15	NNW	2.5	21	NNW	39.9	47.3	40.1	29.956	0	0	0.124	0	71	33	40.4	68	229	1	100	10
5/14/2019	3:10 PM	46.9	47.1	46.9	89	43.8	13	NNW	2.17	21	N	40.4	47.1	40.6	29.959	0	0	0.126	0	70.8	33	40.3	67.7	222	1	97.4	10
5/14/2019	3:20 PM	46.8	46.9	46.7	91	44.3	11	NNW	1.83	20	N	41.1	47	41.3	29.961	0	0	0.126	0	70.8	33	40.3	67.7	224	1	98.2	10
5/14/2019	3:30 PM	46.7	46.8	46.7	90	43.9	13	NNW	2.17	21	N	40.1	46.9	40.3	29.96	0	0	0.127	0	70.8	33	40.3	67.7	218	1	95.6	10
5/14/2019	3:40 PM	47.2	47.2	46.7	92	45	12	NNW	2	21	N	41.1	47.4	41.3	29.958	0	0	0.124	0	70.8	33	40.3	67.7	227	1	99.6	10
5/14/2019	3:50 PM	47.6	47.6	47.2	90	44.8	11	NNW	1.83	18	NNW	42	47.8	42.2	29.958	0	0	0.121	0	70.8	33	40.3	67.7	217	1	95.2	10

Attachment 2

Raw Data for Each Monitoring Station

West Monitoring Station

Time Stamp	H ₂ S (PPB)	Battery (Volts)	Temperature (°F)	Humidity (%)
5/1/2019 0:03	0	6.877	48.2	60.7
5/1/2019 0:13	0	6.877	48	60.5
5/1/2019 0:23	0	6.877	48	60.6
5/1/2019 0:33	0	6.877	48	60.4
5/1/2019 0:43	0	6.877	48	60.5
5/1/2019 0:53	0	6.877	48	60.5
5/1/2019 1:03	0	6.877	47.8	60.3
5/1/2019 1:13	0	6.877	47.8	60
5/1/2019 1:23	0	6.877	47.8	60.1
5/1/2019 1:33	0	6.877	47.8	60.2
5/1/2019 1:43	0	6.877	47.7	60.3
5/1/2019 1:53	0	6.877	47.7	60.6
5/1/2019 2:03	0	6.877	47.5	61
5/1/2019 2:13	0	6.877	47.5	61.8
5/1/2019 2:23	0	6.877	47.3	63.3
5/1/2019 2:33	0	6.877	47.1	64.7
5/1/2019 2:43	0	6.877	46.8	65.9
5/1/2019 2:53	0	6.877	46.6	66.8
5/1/2019 3:03	0	6.877	46.2	67.8
5/1/2019 3:13	0	6.877	45.9	68.6
5/1/2019 3:23	0	6.877	45.5	69.5
5/1/2019 3:33	0	6.877	45.1	70.2
5/1/2019 3:43	0	6.877	45	70.7
5/1/2019 3:53	0	6.877	44.8	71.4
5/1/2019 4:03	0	6.877	44.6	72
5/1/2019 4:13	0	6.877	44.6	72.6
5/1/2019 4:23	0	6.877	44.6	73.1
5/1/2019 4:33	0	6.877	44.6	73.5
5/1/2019 4:43	0	6.877	44.6	74
5/1/2019 4:53	0	6.877	44.4	74.7
5/1/2019 5:03	0	6.877	44.2	75.6
5/1/2019 5:13	0	6.877	44.2	76.6
5/1/2019 5:23	0	6.877	44.1	77.5
5/1/2019 5:33	0	6.877	44.1	78.2
5/1/2019 5:43	0	6.877	43.9	78.9
5/1/2019 5:53	0	6.877	43.9	79.5
5/1/2019 6:03	0	6.877	43.7	80.2
5/1/2019 6:13	0	6.877	43.5	80.9
5/1/2019 6:23	0	6.877	43.3	81.6
5/1/2019 6:33	0	6.877	43.3	82.5
5/1/2019 6:43	0	6.877	43.3	83.3
5/1/2019 6:53	0	6.877	43.5	84.1
5/1/2019 7:03	0	6.877	43.7	84.8

West Monitoring Station

Time Stamp	H ₂ S (PPB)	Battery (Volts)	Temperature (°F)	Humidity (%)
5/1/2019 7:13	0	6.869	43.9	85.4
5/1/2019 7:23	0	6.877	44.1	85.9
5/1/2019 7:33	0	6.877	44.2	86.4
5/1/2019 7:43	0	6.877	44.4	86.7
5/1/2019 7:53	0	6.877	44.4	87
5/1/2019 8:03	0	6.877	44.6	87.2
5/1/2019 8:13	0	6.877	44.8	87.5
5/1/2019 8:23	0	6.877	45	87.7
5/1/2019 8:33	0	6.877	45.1	87.8
5/1/2019 8:43	0	6.877	45.3	88
5/1/2019 8:53	0	6.877	45.5	88.1
5/1/2019 9:03	0	6.877	45.7	88.4
5/1/2019 9:13	0	6.877	46	88.6
5/1/2019 9:23	0	6.877	46.2	88.8
5/1/2019 9:33	0	6.877	46.2	89
5/1/2019 9:43	0	6.877	46.4	89.1
5/1/2019 9:53	0	6.877	46.4	89.3
5/1/2019 10:03	0	6.877	46.6	89.6
5/1/2019 10:13	0	6.877	46.8	89.8
5/1/2019 10:23	0	6.877	46.9	90.1
5/1/2019 10:33	0	6.877	47.3	90.5
5/1/2019 10:43	0	6.877	47.7	90.7
5/1/2019 10:53	0	6.877	47.8	90.9
5/1/2019 11:03	0	6.877	48.2	91.1
5/1/2019 11:13	0	6.877	48.6	91.2
5/1/2019 11:23	0	6.877	49.1	91.2
5/1/2019 11:33	0	6.877	49.6	91.2
5/1/2019 11:43	0	6.877	50.2	91.3
5/1/2019 11:53	0	6.877	51.1	91.2
5/1/2019 12:03	0	6.877	51.8	90.9
5/1/2019 12:13	0	6.877	52.7	90.7
5/1/2019 12:23	0	6.877	54.1	90.3
5/1/2019 12:33	0	6.877	55.4	89.6
5/1/2019 12:43	0	6.886	56.5	88.5
5/1/2019 12:53	0	6.886	57.7	87.1
5/1/2019 13:03	0	6.886	58.8	86
5/1/2019 13:13	0	6.886	59.9	84.8
5/1/2019 13:23	0	6.886	61.2	83.4
5/1/2019 13:33	0	6.886	62.4	81.8
5/1/2019 13:43	0	6.886	63.3	80.1
5/1/2019 13:53	0	6.886	64	78.6
5/1/2019 14:03	0	6.886	64.9	77.5
5/1/2019 14:13	0	6.886	65.8	76.4
5/1/2019 14:23	0	6.886	66.7	75.2

West Monitoring Station

Time Stamp	H ₂ S (PPB)	Battery (Volts)	Temperature (°F)	Humidity (%)
5/1/2019 14:33	0	6.886	67.6	73.6
5/1/2019 14:43	0	6.886	68.4	72.3
5/1/2019 14:53	0	6.886	68.5	71.3
5/1/2019 15:03	0	6.886	68.7	70.3
5/1/2019 15:13	0	6.895	68.7	69.2
5/1/2019 15:23	0	6.895	68.7	68.7
5/1/2019 15:33	0	6.895	68.5	68.3
5/1/2019 15:43	0	6.895	68.7	68.4
5/1/2019 15:53	0	6.895	68.9	68.2
5/1/2019 16:03	0	6.895	68.9	68.1
5/1/2019 16:13	0	6.895	68.9	67.9
5/1/2019 16:23	0	6.895	68.9	67.6
5/1/2019 16:33	0	6.895	68.9	67.3
5/1/2019 16:43	0	6.895	69.1	67.2
5/1/2019 16:53	0	6.895	69.3	67.2
5/1/2019 17:03	0	6.895	69.3	67
5/1/2019 17:13	0	6.895	69.3	66.5
5/1/2019 17:23	0	6.895	69.1	66.5
5/1/2019 17:33	0	6.895	68.7	66.4
5/1/2019 17:43	0	6.895	68.7	67.3
5/1/2019 17:53	0	6.895	68.7	67.4
5/1/2019 18:03	0	6.895	68.9	67.1
5/1/2019 18:13	0	6.895	69.3	66.6
5/1/2019 18:23	0	6.895	69.6	66.2
5/1/2019 18:33	0	6.895	69.8	65.5
5/1/2019 18:43	0	6.895	70	64.8
5/1/2019 18:53	0	6.895	70.2	64.1
5/1/2019 19:03	0	6.895	69.8	63.8
5/1/2019 19:13	0	6.895	69.6	63.7
5/1/2019 19:23	0	6.895	69.3	65.6
5/1/2019 19:33	0	6.895	68.4	68.2
5/1/2019 19:43	0	6.895	67.6	70.5
5/1/2019 19:53	0	6.895	66.7	72.5
5/1/2019 20:03	0	6.895	66	74.4
5/1/2019 20:13	0	6.895	65.3	76.2
5/1/2019 20:23	0	6.895	64.8	77.8
5/1/2019 20:33	0	6.895	64.2	79.3
5/1/2019 20:43	0	6.895	63.9	80.7
5/1/2019 20:53	0	6.895	63.5	82.1
5/1/2019 21:03	0	6.895	63.3	83.2
5/1/2019 21:13	0	6.886	63.1	84.1
5/1/2019 21:23	0	6.886	63	84.9
5/1/2019 21:33	0	6.886	62.8	85.6
5/1/2019 21:43	0	6.886	62.6	86.1

West Monitoring Station

Time Stamp	H ₂ S (PPB)	Battery (Volts)	Temperature (°F)	Humidity (%)
5/1/2019 21:53	0	6.886	62.2	86.4
5/1/2019 22:03	0	6.886	62.1	86.8
5/1/2019 22:13	0	6.886	61.9	87.3
5/1/2019 22:23	0	6.886	61.9	87.9
5/1/2019 22:33	0	6.886	61.9	88.5
5/1/2019 22:43	0	6.886	61.9	89.1
5/1/2019 22:53	0	6.886	61.9	89.6
5/1/2019 23:03	0	6.886	61.9	90.1
5/1/2019 23:13	0	6.886	61.9	90.5
5/1/2019 23:23	0	6.886	61.9	90.8
5/1/2019 23:33	0	6.886	61.9	91
5/1/2019 23:43	0	6.886	61.7	91.1
5/1/2019 23:53	0	6.886	61.7	91.2
5/2/2019 0:03	0	6.886	61.5	91.3
5/2/2019 0:13	0	6.886	61.3	91.4
5/2/2019 0:23	0	6.886	61.5	91.7
5/2/2019 0:33	0	6.886	61.5	92
5/2/2019 0:43	0	6.886	61.7	92.3
5/2/2019 0:53	0	6.886	61.7	92.5
5/2/2019 1:03	0	6.886	61.7	92.6
5/2/2019 1:13	0	6.886	61.5	92.7
5/2/2019 1:23	0	6.886	61.5	92.8
5/2/2019 1:33	0	6.886	61.3	92.9
5/2/2019 1:43	0	6.886	61.3	93
5/2/2019 1:53	0	6.886	61.3	93.1
5/2/2019 2:03	0	6.886	61.3	93.2
5/2/2019 2:13	0	6.886	61.2	93.3
5/2/2019 2:23	0	6.886	61	93
5/2/2019 2:33	0	6.886	59.9	91.8
5/2/2019 2:43	0	6.886	58.8	90.4
5/2/2019 2:53	0	6.886	57.7	89.2
5/2/2019 3:03	0	6.886	56.8	88.2
5/2/2019 3:13	0	6.886	56.1	87.7
5/2/2019 3:23	0	6.886	55.6	87.4
5/2/2019 3:33	0	6.886	54.9	87.3
5/2/2019 3:43	0	6.886	54.3	87.4
5/2/2019 3:53	0	6.886	54	87.5
5/2/2019 4:03	0	6.886	53.4	87.6
5/2/2019 4:13	0	6.886	53.1	87.8
5/2/2019 4:23	0	6.877	52.5	87.8
5/2/2019 4:33	0	6.877	52.2	87.9
5/2/2019 4:43	0	6.877	51.8	88
5/2/2019 4:53	0	6.877	51.3	88.1
5/2/2019 5:03	0	6.877	50.9	88.3

West Monitoring Station

Time Stamp	H ₂ S (PPB)	Battery (Volts)	Temperature (°F)	Humidity (%)
5/2/2019 5:13	0	6.877	50.7	88.6
5/2/2019 5:23	0	6.877	50.4	88.8
5/2/2019 5:33	0	6.877	50	89
5/2/2019 5:43	0	6.877	49.8	89.1
5/2/2019 5:53	0	6.877	49.5	89.1
5/2/2019 6:03	0	6.877	49.1	89
5/2/2019 6:13	0	6.877	48.6	88.8
5/2/2019 6:23	0	6.877	47.8	88.3
5/2/2019 6:33	0	6.877	47.3	87.9
5/2/2019 6:43	0	6.877	46.8	87.6
5/2/2019 6:53	0	6.877	46	87.3
5/2/2019 7:03	0	6.877	45.5	87
5/2/2019 7:13	0	6.877	45	86.9
5/2/2019 7:23	0	6.877	44.4	87
5/2/2019 7:33	0	6.869	44.1	87.1
5/2/2019 7:43	0	6.869	43.7	87.2
5/2/2019 7:53	0	6.869	43.3	87.4
5/2/2019 8:03	0	6.869	43.2	87.7
5/2/2019 8:13	0	6.869	43	88
5/2/2019 8:23	0	6.869	42.8	88.3
5/2/2019 8:33	0	6.869	42.8	88.5
5/2/2019 8:43	0	6.869	42.8	88.9
5/2/2019 8:53	0	6.869	42.6	89.1
5/2/2019 9:03	0	6.869	42.6	89.2
5/2/2019 9:13	0	6.869	42.4	89.3
5/2/2019 9:23	0	6.869	42.4	89.4
5/2/2019 9:33	0	6.869	42.6	89.7
5/2/2019 9:43	0	6.869	42.6	89.9
5/2/2019 9:53	0	6.869	42.8	90
5/2/2019 10:03	0	6.869	42.8	90.1
5/2/2019 10:13	0	6.869	43	90.3
5/2/2019 10:23	0	6.869	43.2	90.4
5/2/2019 10:33	0	6.869	43.5	90.4
5/2/2019 10:43	0	6.869	43.7	90.4
5/2/2019 10:53	0	6.869	43.9	90.4
5/2/2019 11:03	0	6.869	44.1	90.4
5/2/2019 11:13	0	6.869	44.2	90.3
5/2/2019 11:23	0	6.869	44.6	90.3
5/2/2019 11:33	0	6.869	44.8	90.2
5/2/2019 11:43	0	6.869	45.1	90
5/2/2019 11:53	0	6.869	45.5	89.8
5/2/2019 12:03	0	6.869	46	89.7
5/2/2019 12:13	0	6.869	46.6	89.5
5/2/2019 12:23	0	6.869	47.1	89.1

West Monitoring Station

Time Stamp	H ₂ S (PPB)	Battery (Volts)	Temperature (°F)	Humidity (%)
5/2/2019 12:33	0	6.869	47.5	88.7
5/2/2019 12:43	0	6.877	47.8	88.3
5/2/2019 12:53	0	6.877	48.2	87.9
5/2/2019 13:03	0	6.877	48.6	87.5
5/2/2019 13:13	0	6.877	48.9	87.2
5/2/2019 13:23	0	6.877	49.1	86.8
5/2/2019 13:33	0	6.877	49.5	86.6
5/2/2019 13:43	0	6.877	49.8	86.3
5/2/2019 13:53	0	6.877	50.2	86
5/2/2019 14:03	0	6.877	50.7	85.8
5/2/2019 14:13	0	6.877	51.3	85.3
5/2/2019 14:23	0	6.877	51.4	84.6
5/2/2019 14:33	0	6.877	51.8	84
5/2/2019 14:43	0	6.877	52	83.6
5/2/2019 14:53	0	6.877	52.3	83.1
5/2/2019 15:03	0	6.877	52.9	82.8
5/2/2019 15:13	0	6.877	53.4	82.3
5/2/2019 15:23	0	6.877	53.8	81.7
5/2/2019 15:33	0	6.877	54.1	81.1
5/2/2019 15:43	0	6.877	54.3	80.4
5/2/2019 15:53	0	6.877	54.5	79.6
5/2/2019 16:03	0	6.877	54.7	79.2
5/2/2019 16:13	0	6.877	55.2	78.6
5/2/2019 16:23	0	6.877	55.6	78.1
5/2/2019 16:33	0	6.877	55.8	77.3
5/2/2019 16:43	0	6.877	55.8	76.6
5/2/2019 16:53	0	6.886	55.8	76.3
5/2/2019 17:03	0	6.886	55.9	75.9
5/2/2019 17:13	0	6.886	55.8	75.5
5/2/2019 17:23	0	6.886	55.6	75
5/2/2019 17:33	0	6.886	55.2	74.6
5/2/2019 17:43	0	6.886	54.9	74.5
5/2/2019 17:53	0	6.877	54.3	74.4
5/2/2019 18:03	0	6.877	54	74.4
5/2/2019 18:13	0	6.877	53.6	74.5
5/2/2019 18:23	0	6.877	53.2	74.5
5/2/2019 18:33	0	6.877	52.7	74.7
5/2/2019 18:43	0	6.877	52.3	74.9
5/2/2019 18:53	0	6.877	51.8	75
5/2/2019 19:03	0	6.877	51.4	75.4
5/2/2019 19:13	0	6.877	50.9	75.9
5/2/2019 19:23	0	6.877	50.5	76.5
5/2/2019 19:33	0	6.877	50.2	76.9
5/2/2019 19:43	0	6.877	49.8	77.3

West Monitoring Station

Time Stamp	H ₂ S (PPB)	Battery (Volts)	Temperature (°F)	Humidity (%)
5/2/2019 19:53	0	6.877	49.3	77.8
5/2/2019 20:03	0	6.877	48.9	78.3
5/2/2019 20:13	0	6.877	48.6	78.9
5/2/2019 20:23	0	6.877	48.2	79.6
5/2/2019 20:33	0	6.877	47.8	80.4
5/2/2019 20:43	0	6.877	47.7	81.2
5/2/2019 20:53	0	6.877	47.3	81.9
5/2/2019 21:03	0	6.877	47.1	82.6
5/2/2019 21:13	0	6.877	46.9	83.3
5/2/2019 21:23	0	6.877	46.8	83.8
5/2/2019 21:33	0	6.877	46.6	84.3
5/2/2019 21:43	0	6.877	46.4	84.8
5/2/2019 21:53	0	6.877	46.4	85.2
5/2/2019 22:03	0	6.877	46.2	85.7
5/2/2019 22:13	0	6.877	46.2	86
5/2/2019 22:23	0	6.877	46.2	86.4
5/2/2019 22:33	0	6.877	46.2	86.7
5/2/2019 22:43	0	6.877	46.2	87.1
5/2/2019 22:53	0	6.877	46.2	87.4
5/2/2019 23:03	0	6.877	46.2	87.7
5/2/2019 23:13	0	6.877	46.4	88
5/2/2019 23:23	0	6.877	46.4	88.3
5/2/2019 23:33	0	6.877	46.4	88.6
5/2/2019 23:43	0	6.877	46.4	88.9
5/2/2019 23:53	0	6.877	46.6	89.1
5/3/2019 0:03	0	6.877	46.6	89.4
5/3/2019 0:13	0	6.877	46.6	89.7
5/3/2019 0:23	0	6.877	46.8	90
5/3/2019 0:33	0	6.877	46.8	90.2
5/3/2019 0:43	0	6.877	46.8	90.5
5/3/2019 0:53	0	6.877	46.9	90.8
5/3/2019 1:03	0	6.877	46.9	91.1
5/3/2019 1:13	0	6.877	47.1	91.3
5/3/2019 1:23	0	6.877	47.1	91.5
5/3/2019 1:33	0	6.877	47.3	91.8
5/3/2019 1:43	0	6.877	47.3	92
5/3/2019 1:53	0	6.877	47.5	92.2
5/3/2019 2:03	0	6.877	47.7	92.4
5/3/2019 2:13	0	6.877	47.8	92.6
5/3/2019 2:23	0	6.877	47.8	92.7
5/3/2019 2:33	0	6.877	47.8	92.9
5/3/2019 2:43	0	6.877	48	93.1
5/3/2019 2:53	0	6.877	48	93.2
5/3/2019 3:03	0	6.877	48.2	93.4

West Monitoring Station

Time Stamp	H ₂ S (PPB)	Battery (Volts)	Temperature (°F)	Humidity (%)
5/3/2019 3:13	0	6.877	48.2	93.4
5/3/2019 3:23	0	6.877	48.4	93.5
5/3/2019 3:33	0	6.877	48.4	93.6
5/3/2019 3:43	0	6.877	48.4	93.7
5/3/2019 3:53	0	6.877	48.4	93.7
5/3/2019 4:03	0	6.877	48.4	93.8
5/3/2019 4:13	0	6.877	48.4	93.9
5/3/2019 4:23	0	6.877	48.4	93.9
5/3/2019 4:33	0	6.877	48.4	93.9
5/3/2019 4:43	0	6.877	48.4	93.9
5/3/2019 4:53	0	6.877	48.2	93.9
5/3/2019 5:03	0	6.877	48	93.8
5/3/2019 5:13	0	6.877	47.8	93.4
5/3/2019 5:23	0	6.877	47.5	93.2
5/3/2019 5:33	0	6.877	47.3	93
5/3/2019 5:43	0	6.877	46.9	92.8
5/3/2019 5:53	0	6.877	46.8	92.6
5/3/2019 6:03	0	6.877	46.8	92.6
5/3/2019 6:13	0	6.877	46.6	92.7
5/3/2019 6:23	0	6.877	46.6	92.8
5/3/2019 6:33	0	6.877	46.6	92.9
5/3/2019 6:43	0	6.877	46.8	93.1
5/3/2019 6:53	0	6.877	46.8	93.3
5/3/2019 7:03	0	6.877	46.9	93.6
5/3/2019 7:13	0	6.877	47.1	93.7
5/3/2019 7:23	0	6.877	47.1	94
5/3/2019 7:33	0	6.877	47.3	94.1
5/3/2019 7:43	0	6.877	47.5	94.4
5/3/2019 7:53	0	6.877	47.8	94.5
5/3/2019 8:03	0	6.877	48	94.7
5/3/2019 8:13	0	6.877	48.2	94.9
5/3/2019 8:23	0	6.877	48.4	95.1
5/3/2019 8:33	0	6.877	48.7	95.1
5/3/2019 8:43	0	6.877	48.9	95.2
5/3/2019 8:53	0	6.877	49.3	95.4
5/3/2019 9:03	0	6.877	49.6	95.6
5/3/2019 9:13	0	6.877	50	95.8
5/3/2019 9:23	0	6.877	50.4	95.9
5/3/2019 9:33	0	6.877	50.7	95.9
5/3/2019 9:43	0	6.877	51.3	96
5/3/2019 9:53	0	6.877	51.8	96
5/3/2019 10:03	0	6.877	52.3	96.1
5/3/2019 10:13	0	6.877	52.7	96
5/3/2019 10:23	0	6.877	52.9	95.8

West Monitoring Station

Time Stamp	H ₂ S (PPB)	Battery (Volts)	Temperature (°F)	Humidity (%)
5/3/2019 10:33	0	6.877	53.2	95.6
5/3/2019 10:43	0	6.877	54	95.5
5/3/2019 10:53	0	6.877	54.9	95.3
5/3/2019 11:03	0	6.877	55.9	95.1
5/3/2019 11:13	0	6.877	57	94.7
5/3/2019 11:23	0	6.877	57.7	94
5/3/2019 11:33	0	6.886	58.3	93
5/3/2019 11:43	0	6.886	58.5	91.7
5/3/2019 11:53	0	6.886	58.5	90.4
5/3/2019 12:03	0	6.886	59.2	89.6
5/3/2019 12:13	0	6.886	59.9	88.8
5/3/2019 12:23	0	6.886	60.3	87.5
5/3/2019 12:33	0	6.886	60.3	85.8
5/3/2019 12:43	0	6.886	60.1	84.3
5/3/2019 12:53	0	6.886	59.7	82.8
5/3/2019 13:03	0	6.886	59.5	81.8
5/3/2019 13:13	0	6.886	59.4	81
5/3/2019 13:23	0	6.886	58.8	80.2
5/3/2019 13:33	0	6.886	58.8	79.8
5/3/2019 13:43	0	6.886	58.5	79.4
5/3/2019 13:53	0	6.886	58.1	79.3
5/3/2019 14:03	0	6.886	58.1	79.4
5/3/2019 14:13	0	6.886	58.1	79.3
5/3/2019 14:23	0	6.886	57.9	78.8
5/3/2019 14:33	0	6.886	57.7	78.7
5/3/2019 14:43	0	6.886	58.1	78.8
5/3/2019 14:53	0	6.886	58.6	78.6
5/3/2019 15:03	0	6.886	59.2	77.9
5/3/2019 15:13	0	6.886	59.2	77
5/3/2019 15:23	0	6.886	58.8	76.2
5/3/2019 15:33	0	6.886	58.6	76.1
5/3/2019 15:43	0	6.886	58.8	75.8
5/3/2019 15:53	0	6.886	58.5	75.5
5/3/2019 16:03	0	6.886	57.9	75.1
5/3/2019 16:13	0	6.886	57.2	74.9
5/3/2019 16:23	0	6.886	56.5	74.9
5/3/2019 16:33	0	6.886	55.9	75.1
5/3/2019 16:43	0	6.886	55.4	75.2
5/3/2019 16:53	0	6.886	54.5	75.3
5/3/2019 17:03	0	6.886	53.8	75.9
5/3/2019 17:13	0	6.877	53.1	76.6
5/3/2019 17:23	0	6.877	52.3	77.6
5/3/2019 17:33	0	6.877	51.8	78.5
5/3/2019 17:43	0	6.877	51.4	79.4

West Monitoring Station

Time Stamp	H ₂ S (PPB)	Battery (Volts)	Temperature (°F)	Humidity (%)
5/3/2019 17:53	0	6.877	51.1	80.4
5/3/2019 18:03	0	6.877	50.7	81.1
5/3/2019 18:13	0	6.877	50.5	81.9
5/3/2019 18:23	0	6.877	50.4	82.7
5/3/2019 18:33	0	6.877	50.2	83.4
5/3/2019 18:43	0	6.877	50	84
5/3/2019 18:53	0	6.877	49.8	84.4
5/3/2019 19:03	0	6.877	49.6	84.9
5/3/2019 19:13	0	6.877	49.6	85.3
5/3/2019 19:23	0	6.877	49.6	85.7
5/3/2019 19:33	0	6.877	49.5	86.2
5/3/2019 19:43	0	6.877	49.5	86.8
5/3/2019 19:53	0	6.877	49.6	87.1
5/3/2019 20:03	0	6.877	49.6	87.4
5/3/2019 20:13	0	6.877	49.6	87.8
5/3/2019 20:23	0	6.877	49.6	88.1
5/3/2019 20:33	0	6.877	49.6	88.5
5/3/2019 20:43	0	6.877	49.6	88.8
5/3/2019 20:53	0	6.877	49.6	88.9
5/3/2019 21:03	0	6.877	49.6	89.1
5/3/2019 21:13	0	6.877	49.6	89.3
5/3/2019 21:23	0	6.877	49.6	89.4
5/3/2019 21:33	0	6.877	49.5	89.5
5/3/2019 21:43	0	6.877	49.5	89.6
5/3/2019 21:53	0	6.877	49.3	89.6
5/3/2019 22:03	0	6.877	49.1	89.6
5/3/2019 22:13	0	6.877	48.9	89.6
5/3/2019 22:23	0	6.877	48.9	89.7
5/3/2019 22:33	0	6.877	48.9	89.9
5/3/2019 22:43	0	6.877	48.9	90.1
5/3/2019 22:53	0	6.877	48.9	90.3
5/3/2019 23:03	0	6.877	48.9	90.3
5/3/2019 23:13	0	6.877	48.9	90.4
5/3/2019 23:23	0	6.877	48.7	90.3
5/3/2019 23:33	0	6.877	48.7	90.3
5/3/2019 23:43	0	6.877	48.7	90.3
5/3/2019 23:53	0	6.877	48.6	90.3
5/4/2019 0:03	0	6.877	48.6	90.4
5/4/2019 0:13	0	6.877	48.6	90.5
5/4/2019 0:23	0	6.877	48.6	90.5
5/4/2019 0:33	0	6.877	48.4	90.6
5/4/2019 0:43	0	6.877	48.4	90.6
5/4/2019 0:53	0	6.877	48.4	90.7
5/4/2019 1:03	0	6.877	48.2	90.8

West Monitoring Station

Time Stamp	H ₂ S (PPB)	Battery (Volts)	Temperature (°F)	Humidity (%)
5/4/2019 1:13	0	6.877	48.2	90.9
5/4/2019 1:23	0	6.877	48.2	90.9
5/4/2019 1:33	0	6.877	48.2	91.1
5/4/2019 1:43	0	6.877	48.2	91.2
5/4/2019 1:53	0	6.877	48.2	91.3
5/4/2019 2:03	0	6.877	48.2	91.4
5/4/2019 2:13	0	6.877	48.2	91.4
5/4/2019 2:23	0	6.877	48.2	91.4
5/4/2019 2:33	0	6.877	48	91.4
5/4/2019 2:43	0	6.877	48	91.5
5/4/2019 2:53	0	6.877	48	91.7
5/4/2019 3:03	0	6.877	48	91.8
5/4/2019 3:13	0	6.877	47.8	92
5/4/2019 3:23	0	6.877	47.8	92.1
5/4/2019 3:33	0	6.877	47.8	92.2
5/4/2019 3:43	0	6.877	47.8	92.4
5/4/2019 3:53	0	6.877	47.8	92.5
5/4/2019 4:03	0	6.877	47.8	92.6
5/4/2019 4:13	0	6.877	47.8	92.7
5/4/2019 4:23	0	6.877	47.8	92.8
5/4/2019 4:33	0	6.877	47.8	92.9
5/4/2019 4:43	0	6.877	47.8	93
5/4/2019 4:53	0	6.877	47.8	93
5/4/2019 5:03	0	6.877	47.8	93.1
5/4/2019 5:13	0	6.877	47.8	93.2
5/4/2019 5:23	0	6.877	47.8	93.3
5/4/2019 5:33	0	6.877	47.8	93.4
5/4/2019 5:43	0	6.877	47.8	93.6
5/4/2019 5:53	0	6.877	47.8	93.6
5/4/2019 6:03	0	6.877	47.8	93.7
5/4/2019 6:13	0	6.877	47.8	93.8
5/4/2019 6:23	0	6.877	47.8	93.8
5/4/2019 6:33	0	6.877	47.8	93.9
5/4/2019 6:43	0	6.877	47.8	93.9
5/4/2019 6:53	0	6.877	47.8	93.9
5/4/2019 7:03	0	6.877	47.8	93.9
5/4/2019 7:13	0	6.877	48	94
5/4/2019 7:23	0	6.877	48	94
5/4/2019 7:33	0	6.877	48	94.1
5/4/2019 7:43	0	6.877	48.2	94.1
5/4/2019 7:53	0	6.877	48.4	94.2
5/4/2019 8:03	0	6.877	48.4	94.2
5/4/2019 8:13	0	6.877	48.6	94.2
5/4/2019 8:23	0	6.877	48.7	94.2

West Monitoring Station

Time Stamp	H ₂ S (PPB)	Battery (Volts)	Temperature (°F)	Humidity (%)
5/4/2019 8:33	0	6.877	48.9	94.1
5/4/2019 8:43	0	6.877	48.9	94
5/4/2019 8:53	0	6.877	48.9	93.9
5/4/2019 9:03	0	6.877	48.9	93.8
5/4/2019 9:13	0	6.877	49.1	93.8
5/4/2019 9:23	0	6.877	49.1	93.7
5/4/2019 9:33	0	6.877	49.1	93.7
5/4/2019 9:43	0	6.877	49.1	93.7
5/4/2019 9:53	0	6.877	49.1	93.7
5/4/2019 10:03	0	6.877	49.1	93.6
5/4/2019 10:13	0	6.877	49.3	93.7
5/4/2019 10:23	0	6.877	49.6	93.7
5/4/2019 10:33	0	6.877	50.2	93.7
5/4/2019 10:43	0	6.877	50.7	93.7
5/4/2019 10:53	0	6.877	50.7	93.3
5/4/2019 11:03	0	6.877	50.9	92.9
5/4/2019 11:13	0	6.877	50.9	92.5
5/4/2019 11:23	0	6.877	51.1	92.1
5/4/2019 11:33	0	6.877	51.3	91.7
5/4/2019 11:43	0	6.877	51.6	91.3
5/4/2019 11:53	0	6.877	51.8	90.8
5/4/2019 12:03	0	6.877	52	90.4
5/4/2019 12:13	0	6.877	52.2	90.1
5/4/2019 12:23	0	6.877	52.2	89.7
5/4/2019 12:33	0	6.877	52.3	89.2
5/4/2019 12:43	0	6.877	52.5	88.8
5/4/2019 12:53	0	6.877	52.7	88.5
5/4/2019 13:03	0	6.877	52.9	88.2
5/4/2019 13:13	0	6.877	53.2	87.7
5/4/2019 13:23	0	6.877	53.2	87
5/4/2019 13:33	0	6.877	53.1	86.3
5/4/2019 13:43	0	6.877	52.9	85.8
5/4/2019 13:53	0	6.877	52.7	85.5
5/4/2019 14:03	0	6.877	52.7	85.4
5/4/2019 14:13	0	6.877	52.7	85.5
5/4/2019 14:23	0	6.877	52.7	85.5
5/4/2019 14:33	0	6.877	52.9	85.5
5/4/2019 14:43	0	6.877	52.9	85.4
5/4/2019 14:53	0	6.877	52.9	85.3
5/4/2019 15:03	0	6.877	52.9	85.1
5/4/2019 15:13	0	6.877	52.9	84.8
5/4/2019 15:23	0	6.877	53.1	84.7
5/4/2019 15:33	0	6.877	53.4	84.3
5/4/2019 15:43	0	6.877	53.6	83.8

West Monitoring Station

Time Stamp	H ₂ S (PPB)	Battery (Volts)	Temperature (°F)	Humidity (%)
5/4/2019 15:53	0	6.877	53.8	83.2
5/4/2019 16:03	0	6.877	54	82.7
5/4/2019 16:13	0	6.877	54	82.3
5/4/2019 16:23	0	6.877	54	82
5/4/2019 16:33	0	6.877	54	81.8
5/4/2019 16:43	0	6.877	54.1	81.6
5/4/2019 16:53	0	6.877	54	81.5
5/4/2019 17:03	0	6.877	54.1	81.5
5/4/2019 17:13	0	6.877	54.1	81.2
5/4/2019 17:23	0	6.877	54.1	80.9
5/4/2019 17:33	0	6.877	54	80.7
5/4/2019 17:43	0	6.877	54	80.5
5/4/2019 17:53	0	6.877	53.8	80.4
5/4/2019 18:03	0	6.877	54	80.3
5/4/2019 18:13	0	6.877	54	80
5/4/2019 18:23	0	6.877	54.1	79.6
5/4/2019 18:33	0	6.877	54.1	79.3
5/4/2019 18:43	0	6.877	54	79
5/4/2019 18:53	0	6.877	54	78.8
5/4/2019 19:03	0	6.877	53.8	78.6
5/4/2019 19:13	0	6.877	53.6	78.4
5/4/2019 19:23	0	6.877	53.4	78.1
5/4/2019 19:33	0	6.877	53.2	77.9
5/4/2019 19:43	0	6.877	52.9	77.8
5/4/2019 19:53	0	6.877	52.7	77.9
5/4/2019 20:03	0	6.877	52.3	78
5/4/2019 20:13	0	6.877	52.2	78
5/4/2019 20:23	0	6.877	51.8	78.3
5/4/2019 20:33	0	6.877	51.4	78.5
5/4/2019 20:43	0	6.877	51.3	79.1
5/4/2019 20:53	0	6.877	51.1	79.9
5/4/2019 21:03	0	6.877	50.9	80.4
5/4/2019 21:13	0	6.877	50.7	80.8
5/4/2019 21:23	0	6.877	50.4	81.3
5/4/2019 21:33	0	6.877	50.2	81.7
5/4/2019 21:43	0	6.877	49.8	82.1
5/4/2019 21:53	0	6.877	49.5	82.5
5/4/2019 22:03	0	6.877	49.3	82.8
5/4/2019 22:13	0	6.877	48.9	83.2
5/4/2019 22:23	0	6.877	48.6	83.7
5/4/2019 22:33	0	6.877	48.2	84.1
5/4/2019 22:43	0	6.877	48	84.6
5/4/2019 22:53	0	6.877	47.8	85
5/4/2019 23:03	0	6.877	47.7	85.4

West Monitoring Station

Time Stamp	H ₂ S (PPB)	Battery (Volts)	Temperature (°F)	Humidity (%)
5/4/2019 23:13	0	6.877	47.5	85.8
5/4/2019 23:23	0	6.877	47.3	86.1
5/4/2019 23:33	0	6.877	47.1	86.6
5/4/2019 23:43	0	6.877	47.1	86.9
5/4/2019 23:53	0	6.877	46.9	87.3
5/5/2019 0:03	0	6.877	46.9	87.5
5/5/2019 0:13	0	6.869	46.8	87.8
5/5/2019 0:23	0	6.877	46.6	88.1
5/5/2019 0:33	0	6.869	46.6	88.3
5/5/2019 0:43	0	6.869	46.4	88.7
5/5/2019 0:53	0	6.869	46.4	89
5/5/2019 1:03	0	6.869	46.2	89.2
5/5/2019 1:13	0	6.869	46.2	89.5
5/5/2019 1:23	0	6.869	46.2	89.6
5/5/2019 1:33	0	6.869	46	89.7
5/5/2019 1:43	0	6.869	45.9	89.8
5/5/2019 1:53	0	6.869	45.9	89.9
5/5/2019 2:03	0	6.869	45.7	90
5/5/2019 2:13	0	6.869	45.5	90.1
5/5/2019 2:23	0	6.869	45.3	90.2
5/5/2019 2:33	0	6.869	45.1	90.3
5/5/2019 2:43	0	6.869	45	90.3
5/5/2019 2:53	0	6.869	44.8	90.5
5/5/2019 3:03	0	6.869	44.6	90.6
5/5/2019 3:13	0	6.869	44.6	90.7
5/5/2019 3:23	0	6.869	44.4	90.8
5/5/2019 3:33	0	6.869	44.2	91
5/5/2019 3:43	0	6.869	44.1	91
5/5/2019 3:53	0	6.869	43.9	91.1
5/5/2019 4:03	0	6.869	43.9	91.3
5/5/2019 4:13	0	6.869	43.7	91.4
5/5/2019 4:23	0	6.869	43.5	91.5
5/5/2019 4:33	0	6.869	43.5	91.6
5/5/2019 4:43	0	6.869	43.3	91.7
5/5/2019 4:53	0	6.869	43.2	91.8
5/5/2019 5:03	0	6.869	43	91.9
5/5/2019 5:13	0	6.869	43	91.9
5/5/2019 5:23	0	6.869	42.8	92
5/5/2019 5:33	0	6.869	42.8	92.1
5/5/2019 5:43	0	6.869	42.6	92.3
5/5/2019 5:53	0	6.869	42.6	92.4
5/5/2019 6:03	0	6.869	42.4	92.4
5/5/2019 6:13	0	6.869	42.4	92.5
5/5/2019 6:23	0	6.869	42.3	92.6

West Monitoring Station

Time Stamp	H ₂ S (PPB)	Battery (Volts)	Temperature (°F)	Humidity (%)
5/5/2019 6:33	0	6.869	42.3	92.7
5/5/2019 6:43	0	6.869	42.3	92.9
5/5/2019 6:53	0	6.869	42.4	93.1
5/5/2019 7:03	0	6.869	42.6	93.4
5/5/2019 7:13	0	6.869	42.8	93.6
5/5/2019 7:23	0	6.869	43.2	93.8
5/5/2019 7:33	0	6.869	43.5	94.2
5/5/2019 7:43	0	6.869	44.1	94.5
5/5/2019 7:53	0	6.869	44.6	94.8
5/5/2019 8:03	0	6.869	45.5	95.2
5/5/2019 8:13	0	6.869	46.2	95.4
5/5/2019 8:23	0	6.869	46.9	95.6
5/5/2019 8:33	0	6.869	47.7	95.6
5/5/2019 8:43	0	6.869	48.4	95.3
5/5/2019 8:53	0	6.869	49.3	94.9
5/5/2019 9:03	0	6.869	50	94.4
5/5/2019 9:13	0	6.877	50.9	93.7
5/5/2019 9:23	0	6.877	52	92.7
5/5/2019 9:33	0	6.877	53.1	91.3
5/5/2019 9:43	0	6.877	54	89.5
5/5/2019 9:53	0	6.877	54.9	87.6
5/5/2019 10:03	0	6.877	55.6	85.9
5/5/2019 10:13	0	6.877	56.5	84.3
5/5/2019 10:23	0	6.877	57.2	82.7
5/5/2019 10:33	0	6.877	57.9	81
5/5/2019 10:43	0	6.877	58.3	79.4
5/5/2019 10:53	0	6.877	58.6	77.9
5/5/2019 11:03	0	6.877	59	76.5
5/5/2019 11:13	0	6.877	59	75.3
5/5/2019 11:23	0	6.877	59.4	74.6
5/5/2019 11:33	0	6.877	59.7	73.6
5/5/2019 11:43	0	6.877	60.3	72.7
5/5/2019 11:53	0	6.886	61	71.7
5/5/2019 12:03	0	6.877	61.9	70.4
5/5/2019 12:13	0	6.886	62.6	69.2
5/5/2019 12:23	0	6.886	63.1	67.8
5/5/2019 12:33	0	6.877	63.5	66.8
5/5/2019 12:43	0	6.886	63.7	65.5
5/5/2019 12:53	0	6.886	63.7	64.2
5/5/2019 13:03	0	6.886	63.9	63.3
5/5/2019 13:13	0	6.886	64.4	62.5
5/5/2019 13:23	0	6.886	64.9	61.9
5/5/2019 13:33	0	6.886	65.1	60.4
5/5/2019 13:43	0	6.886	64.9	59.9

West Monitoring Station

Time Stamp	H ₂ S (PPB)	Battery (Volts)	Temperature (°F)	Humidity (%)
5/5/2019 13:53	0	6.886	64.6	59.4
5/5/2019 14:03	0	6.886	64.6	59.4
5/5/2019 14:13	0	6.886	64.8	59.6
5/5/2019 14:23	0	6.886	64.9	59.4
5/5/2019 14:33	0	6.886	65.8	59.2
5/5/2019 14:43	0	6.886	66.2	58.2
5/5/2019 14:53	0	6.886	66.4	57.5
5/5/2019 15:03	0	6.886	66.7	56.6
5/5/2019 15:13	0	6.886	66.9	55.6
5/5/2019 15:23	0	6.886	66.6	54.3
5/5/2019 15:33	0	6.886	66.2	53.9
5/5/2019 15:43	0	6.886	66.2	53.4
5/5/2019 15:53	0	6.886	66.2	53.4
5/5/2019 16:03	0	6.886	66	53.7
5/5/2019 16:13	0	6.886	65.7	53.1
5/5/2019 16:23	0	6.886	65.3	53.4
5/5/2019 16:33	0	6.886	64.9	54
5/5/2019 16:43	0	6.886	64.9	54.1
5/5/2019 16:53	0	6.886	64.8	54
5/5/2019 17:03	0	6.886	64.6	53.9
5/5/2019 17:13	0	6.886	64.6	54.1
5/5/2019 17:23	0	6.886	64.6	54.9
5/5/2019 17:33	0	6.886	64.6	55.1
5/5/2019 17:43	0	6.886	64.6	54.7
5/5/2019 17:53	0	6.886	64.8	54.8
5/5/2019 18:03	0	6.886	64.6	54.6
5/5/2019 18:13	0	6.886	64.4	55.3
5/5/2019 18:23	0	6.886	64	55.4
5/5/2019 18:33	0	6.886	63.9	55.8
5/5/2019 18:43	0	6.886	63.5	56.3
5/5/2019 18:53	0	6.886	63.3	56.9
5/5/2019 19:03	0	6.886	63	57.6
5/5/2019 19:13	0	6.886	62.8	59.7
5/5/2019 19:23	0	6.886	62.4	62.4
5/5/2019 19:33	0	6.886	62.1	62.7
5/5/2019 19:43	0	6.886	61.7	63.7
5/5/2019 19:53	0	6.886	61.2	65.1
5/5/2019 20:03	0	6.886	60.8	66.1
5/5/2019 20:13	0	6.886	60.4	67.1
5/5/2019 20:23	0	6.886	60.1	68.8
5/5/2019 20:33	0	6.886	59.7	70
5/5/2019 20:43	0	6.886	59.5	70.2
5/5/2019 20:53	0	6.886	59.2	70.7
5/5/2019 21:03	0	6.886	58.8	71.6

West Monitoring Station

Time Stamp	H ₂ S (PPB)	Battery (Volts)	Temperature (°F)	Humidity (%)
5/5/2019 21:13	0	6.886	58.5	72.9
5/5/2019 21:23	0	6.877	58.3	74.2
5/5/2019 21:33	0	6.877	58.1	75.4
5/5/2019 21:43	0	6.877	57.9	76.4
5/5/2019 21:53	0	6.877	57.7	77.3
5/5/2019 22:03	0	6.877	57.7	78.1
5/5/2019 22:13	0	6.877	57.6	78.7
5/5/2019 22:23	0	6.877	57.4	79.4
5/5/2019 22:33	0	6.877	57.4	79.8
5/5/2019 22:43	0	6.877	57.2	80.3
5/5/2019 22:53	0	6.877	57	80.8
5/5/2019 23:03	0	6.877	56.8	81.1
5/5/2019 23:13	0	6.877	56.8	81.4
5/5/2019 23:23	0	6.877	56.7	81.8
5/5/2019 23:33	0	6.877	56.5	82.3
5/5/2019 23:43	0	6.877	56.3	82.8
5/5/2019 23:53	0	6.877	56.3	83.1
5/6/2019 0:03	0	6.877	56.1	83.3
5/6/2019 0:13	0	6.877	55.9	83.6
5/6/2019 0:23	0	6.877	55.6	83.9
5/6/2019 0:33	0	6.877	55.4	84.1
5/6/2019 0:43	0	6.877	55.2	84.4
5/6/2019 0:53	0	6.877	55	84.8
5/6/2019 1:03	0	6.877	54.7	85
5/6/2019 1:13	0	6.877	54.3	85.2
5/6/2019 1:23	0	6.877	53.8	85.3
5/6/2019 1:33	0	6.877	53.4	85.3
5/6/2019 1:43	0	6.877	52.9	85.3
5/6/2019 1:53	0	6.877	52.3	85.4
5/6/2019 2:03	0	6.877	51.8	85.4
5/6/2019 2:13	0	6.877	51.3	85.4
5/6/2019 2:23	0	6.877	50.7	85.5
5/6/2019 2:33	0	6.877	50.4	85.7
5/6/2019 2:43	0	6.877	49.8	85.8
5/6/2019 2:53	0	6.877	49.3	85.9
5/6/2019 3:03	0	6.877	48.7	86
5/6/2019 3:13	0	6.877	48.4	86.1
5/6/2019 3:23	0	6.877	47.8	86.3
5/6/2019 3:33	0	6.869	47.5	86.5
5/6/2019 3:43	0	6.869	46.9	86.7
5/6/2019 3:53	0	6.869	46.6	86.9
5/6/2019 4:03	0	6.869	46.2	87
5/6/2019 4:13	0	6.869	45.9	87.3
5/6/2019 4:23	0	6.869	45.7	87.6

West Monitoring Station

Time Stamp	H ₂ S (PPB)	Battery (Volts)	Temperature (°F)	Humidity (%)
5/6/2019 4:33	0	6.869	45.3	87.9
5/6/2019 4:43	0	6.869	45	88.1
5/6/2019 4:53	0	6.869	44.6	88.2
5/6/2019 5:03	0	6.869	44.4	88.4
5/6/2019 5:13	0	6.869	44.1	88.6
5/6/2019 5:23	0	6.869	43.9	88.7
5/6/2019 5:33	0	6.869	43.7	88.9
5/6/2019 5:43	0	6.869	43.5	89.3
5/6/2019 5:53	0	6.869	43.3	89.5
5/6/2019 6:03	0	6.869	43.2	89.6
5/6/2019 6:13	0	6.869	43	89.9
5/6/2019 6:23	0	6.869	43	90.1
5/6/2019 6:33	0	6.869	43	90.4
5/6/2019 6:43	0	6.869	43	90.8
5/6/2019 6:53	0	6.869	43.2	91.2
5/6/2019 7:03	0	6.869	43.3	91.6
5/6/2019 7:13	0	6.869	43.9	92
5/6/2019 7:23	0	6.869	44.4	92.6
5/6/2019 7:33	0	6.869	45.3	93
5/6/2019 7:43	0	6.869	46.6	93.5
5/6/2019 7:53	0	6.869	48	93.9
5/6/2019 8:03	0	6.869	49.5	94.3
5/6/2019 8:13	0	6.869	50.7	94.5
5/6/2019 8:23	0	6.869	51.8	94.1
5/6/2019 8:33	0	6.869	52.9	93.2
5/6/2019 8:43	0	6.877	54	91.8
5/6/2019 8:53	0	6.877	55.2	89.8
5/6/2019 9:03	0	6.877	56.7	87.3
5/6/2019 9:13	0	6.877	57.9	84.7
5/6/2019 9:23	0	6.877	59.5	82
5/6/2019 9:33	0	6.877	61.3	79
5/6/2019 9:43	0	6.877	63.1	76.2
5/6/2019 9:53	0	6.877	64.8	73.4
5/6/2019 10:03	0	6.877	66.2	69.9
5/6/2019 10:13	0	6.877	67.3	67
5/6/2019 10:23	0	6.877	68	64.3
5/6/2019 10:33	0	6.886	68.7	61.7
5/6/2019 10:43	0	6.886	69.1	59.6
5/6/2019 10:53	0	6.886	69.4	57.8
5/6/2019 11:03	0	6.886	69.8	56.6
5/6/2019 11:13	0	6.886	70.3	55.4
5/6/2019 11:23	0	6.886	70.9	54.2
5/6/2019 11:33	0	6.886	71.6	52.9
5/6/2019 11:43	0	6.886	72.3	51.5

West Monitoring Station

Time Stamp	H ₂ S (PPB)	Battery (Volts)	Temperature (°F)	Humidity (%)
5/6/2019 11:53	0	6.886	73.2	50.1
5/6/2019 12:03	0	6.886	74.3	48.2
5/6/2019 12:13	0	6.886	75	46.7
5/6/2019 12:23	0	6.886	75	46
5/6/2019 12:33	0	6.886	74.8	45.3
5/6/2019 12:43	0	6.886	74.5	45.2
5/6/2019 12:53	0	6.886	74.5	44
5/6/2019 13:03	0	6.886	74.5	43.2
5/6/2019 13:13	0	6.886	74.5	42.7
5/6/2019 13:23	0	6.886	74.8	42.3
5/6/2019 13:33	0	6.886	75.4	41.4
5/6/2019 13:43	0	6.886	75.9	40.9
5/6/2019 13:53	0	6.895	76.6	40.3
5/6/2019 14:03	0	6.895	77.4	39.7
5/6/2019 14:13	0	6.895	78.1	38.9
5/6/2019 14:23	0	6.895	79.2	37.9
5/6/2019 14:33	0	6.895	80.4	37.6
5/6/2019 14:43	0	6.895	81.5	37.3
5/6/2019 14:53	0	6.895	82.4	37.1
5/6/2019 15:03	0	6.895	83.1	36.7
5/6/2019 15:13	0	6.895	83.8	36.2
5/6/2019 15:23	0	6.895	84.2	35.8
5/6/2019 15:33	0	6.895	84.4	35.3
5/6/2019 15:43	0	6.895	84.4	34.9
5/6/2019 15:53	0	6.895	83.8	34.6
5/6/2019 16:03	0	6.895	83.5	34.7
5/6/2019 16:13	0	6.895	82.8	34.6
5/6/2019 16:23	0	6.895	82	34.7
5/6/2019 16:33	0	6.895	81.1	35.2
5/6/2019 16:43	0	6.895	80.4	35.7
5/6/2019 16:53	0	6.895	80.1	35.8
5/6/2019 17:03	0	6.895	79.9	35.6
5/6/2019 17:13	0	6.895	79.3	35.9
5/6/2019 17:23	0	6.895	79.2	35.9
5/6/2019 17:33	0	6.895	79	35.9
5/6/2019 17:43	0	6.895	78.4	35.8
5/6/2019 17:53	0	6.895	77.7	35.9
5/6/2019 18:03	0	6.895	77.2	36.1
5/6/2019 18:13	0	6.895	76.8	36.3
5/6/2019 18:23	0	6.895	76.1	36.2
5/6/2019 18:33	0	6.895	75.6	36.3
5/6/2019 18:43	0	6.895	74.8	36.5
5/6/2019 18:53	0	6.895	74.3	36.5
5/6/2019 19:03	0	6.895	73.6	36.7

West Monitoring Station

Time Stamp	H ₂ S (PPB)	Battery (Volts)	Temperature (°F)	Humidity (%)
5/6/2019 19:13	0	6.886	73	37.3
5/6/2019 19:23	0	6.895	72.7	37.1
5/6/2019 19:33	0	6.895	72.1	36.8
5/6/2019 19:43	0	6.886	71.6	36.8
5/6/2019 19:53	0	6.886	70.9	36.9
5/6/2019 20:03	0	6.886	70.2	37.5
5/6/2019 20:13	0	6.886	69.6	39
5/6/2019 20:23	0	6.886	69.1	40.8
5/6/2019 20:33	0	6.886	68.7	42.1
5/6/2019 20:43	0	6.886	68.2	43
5/6/2019 20:53	0	6.886	67.8	42.9
5/6/2019 21:03	0	6.886	67.6	43.6
5/6/2019 21:13	0	6.886	67.6	43.6
5/6/2019 21:23	0	6.886	67.5	43.9
5/6/2019 21:33	0	6.886	67.3	44.3
5/6/2019 21:43	0	6.886	67.1	44.7
5/6/2019 21:53	0	6.886	66.9	45.2
5/6/2019 22:03	0	6.886	66.7	45.5
5/6/2019 22:13	0	6.886	66.4	45.9
5/6/2019 22:23	0	6.886	66.2	46.3
5/6/2019 22:33	0	6.886	65.8	49.8
5/6/2019 22:43	0	6.886	65.5	52.3
5/6/2019 22:53	0	6.886	64.9	53.2
5/6/2019 23:03	0	6.886	64.6	54.3
5/6/2019 23:13	0	6.886	64.2	55
5/6/2019 23:23	0	6.886	64	56.1
5/6/2019 23:33	0	6.886	63.9	56.2
5/6/2019 23:43	0	6.886	63.5	57.4
5/6/2019 23:53	0	6.886	63.3	58
5/7/2019 0:03	0	6.886	63.1	58.9
5/7/2019 0:13	0	6.886	63	59
5/7/2019 0:23	0	6.886	63	58.8
5/7/2019 0:33	0	6.886	62.8	58.7
5/7/2019 0:43	0	6.877	62.6	58.7
5/7/2019 0:53	0	6.877	62.6	59.9
5/7/2019 1:03	0	6.877	62.4	60.9
5/7/2019 1:13	0	6.877	62.2	62.4
5/7/2019 1:23	0	6.886	61.9	63.5
5/7/2019 1:33	0	6.877	61.7	64
5/7/2019 1:43	0	6.877	61.5	65.6
5/7/2019 1:53	0	6.877	61.5	67
5/7/2019 2:03	0	6.877	61.2	66.4
5/7/2019 2:13	0	6.877	61.2	65.7
5/7/2019 2:23	0	6.877	61	64.7

West Monitoring Station

Time Stamp	H ₂ S (PPB)	Battery (Volts)	Temperature (°F)	Humidity (%)
5/7/2019 2:33	0	6.877	60.8	65.3
5/7/2019 2:43	0	6.877	60.6	66.2
5/7/2019 2:53	0	6.877	60.3	67.6
5/7/2019 3:03	0	6.877	59.9	69.2
5/7/2019 3:13	0	6.877	59.5	70
5/7/2019 3:23	0	6.877	59.2	70.6
5/7/2019 3:33	0	6.877	59	70.6
5/7/2019 3:43	0	6.877	58.6	70.8
5/7/2019 3:53	0	6.877	58.3	71.1
5/7/2019 4:03	0	6.877	58.1	70.9
5/7/2019 4:13	0	6.877	57.9	70.7
5/7/2019 4:23	0	6.877	57.9	71.1
5/7/2019 4:33	0	6.877	57.9	71.7
5/7/2019 4:43	0	6.877	57.7	72.3
5/7/2019 4:53	0	6.877	57.7	72.5
5/7/2019 5:03	0	6.877	57.4	72.7
5/7/2019 5:13	0	6.877	57.2	72.8
5/7/2019 5:23	0	6.877	57	73.2
5/7/2019 5:33	0	6.877	56.7	73.7
5/7/2019 5:43	0	6.877	56.3	74.3
5/7/2019 5:53	0	6.877	56.1	75.1
5/7/2019 6:03	0	6.877	55.9	76.1
5/7/2019 6:13	0	6.877	55.6	76.7
5/7/2019 6:23	0	6.877	55.4	77
5/7/2019 6:33	0	6.877	55.4	77.2
5/7/2019 6:43	0	6.877	55.2	77.2
5/7/2019 6:53	0	6.877	55.2	77.4
5/7/2019 7:03	0	6.877	55	77.4
5/7/2019 7:13	0	6.877	55	77.4
5/7/2019 7:23	0	6.877	55	77.4
5/7/2019 7:33	0	6.877	55	77.1
5/7/2019 7:43	0	6.877	55	76.9
5/7/2019 7:53	0	6.877	55	76.6
5/7/2019 8:03	0	6.877	54.9	76.3
5/7/2019 8:13	0	6.877	54.7	76.4
5/7/2019 8:23	0	6.877	54.5	76.8
5/7/2019 8:33	0	6.877	54.1	77.2
5/7/2019 8:43	0	6.877	54	77.7
5/7/2019 8:53	0	6.877	53.6	78.5
5/7/2019 9:03	0	6.877	53.2	79.3
5/7/2019 9:13	0	6.877	53.1	80.2
5/7/2019 9:23	0	6.877	52.9	80.9
5/7/2019 9:33	0	6.869	52.7	81.6
5/7/2019 9:43	0	6.869	52.5	82

West Monitoring Station

Time Stamp	H ₂ S (PPB)	Battery (Volts)	Temperature (°F)	Humidity (%)
5/7/2019 9:53	0	6.877	52.3	82.4
5/7/2019 10:03	0	6.869	52.3	82.8
5/7/2019 10:13	0	6.869	52	83.2
5/7/2019 10:23	0	6.869	51.8	83.5
5/7/2019 10:33	0	6.869	51.6	83.7
5/7/2019 10:43	0	6.869	51.6	84
5/7/2019 10:53	0	6.869	51.4	84.3
5/7/2019 11:03	0	6.869	51.4	84.4
5/7/2019 11:13	0	6.869	51.3	84.6
5/7/2019 11:23	0	6.869	51.3	84.9
5/7/2019 11:33	0	6.869	51.4	85.3
5/7/2019 11:43	0	6.869	51.6	85.7
5/7/2019 11:53	0	6.869	51.8	86.1
5/7/2019 12:03	0	6.869	52.2	86.5
5/7/2019 12:13	0	6.869	52.5	86.5
5/7/2019 12:23	0	6.869	52.5	86.5
5/7/2019 12:33	0	6.869	52.7	86.5
5/7/2019 12:43	0	6.869	52.7	86.6
5/7/2019 12:53	0	6.869	52.7	86.6
5/7/2019 13:03	0	6.869	52.9	86.8
5/7/2019 13:13	0	6.869	53.1	86.9
5/7/2019 13:23	0	6.869	53.2	87.1
5/7/2019 13:33	0	6.869	53.4	87.2
5/7/2019 13:43	0	6.869	53.4	87.2
5/7/2019 13:53	0	6.869	53.4	87.3
5/7/2019 14:03	0	6.869	53.4	87.1
5/7/2019 14:13	0	6.869	53.6	87
5/7/2019 14:23	0	6.869	53.8	87
5/7/2019 14:33	0	6.869	54	86.8
5/7/2019 14:43	0	6.877	54.1	86.6
5/7/2019 14:53	0	6.877	54.1	86.1
5/7/2019 15:03	0	6.877	54.1	85.5
5/7/2019 15:13	0	6.877	54.1	85
5/7/2019 15:23	0	6.877	54	85
5/7/2019 15:33	0	6.869	54.1	85.1
5/7/2019 15:43	0	6.877	54.1	85.1
5/7/2019 15:53	0	6.877	54.1	84.8
5/7/2019 16:03	0	6.877	54.1	84.4
5/7/2019 16:13	0	6.877	54	83.7
5/7/2019 16:23	0	6.877	54	83.4
5/7/2019 16:33	0	6.877	54	83.5
5/7/2019 16:43	0	6.877	54	83.5
5/7/2019 16:53	0	6.877	54.1	83.3
5/7/2019 17:03	0	6.877	54.1	83.1

West Monitoring Station

Time Stamp	H ₂ S (PPB)	Battery (Volts)	Temperature (°F)	Humidity (%)
5/7/2019 17:13	0	6.869	54.1	82.8
5/7/2019 17:23	0	6.869	54.1	82.6
5/7/2019 17:33	0	6.877	54.3	82.2
5/7/2019 17:43	0	6.877	54.3	81.9
5/7/2019 17:53	0	6.877	54.5	81.3
5/7/2019 18:03	0	6.869	54.7	80.4
5/7/2019 18:13	0	6.877	54.9	79.1
5/7/2019 18:23	0	6.877	54.9	77.9
5/7/2019 18:33	0	6.877	54.9	77.5
5/7/2019 18:43	0	6.877	54.7	77.2
5/7/2019 18:53	0	6.877	54.7	77.3
5/7/2019 19:03	0	6.877	54.7	77.3
5/7/2019 19:13	0	6.877	54.5	76.5
5/7/2019 19:23	0	6.877	54.3	75.6
5/7/2019 19:33	0	6.877	54.1	76.3
5/7/2019 19:43	0	6.877	53.8	77
5/7/2019 19:53	0	6.877	53.4	77.7
5/7/2019 20:03	0	6.877	53.1	78.1
5/7/2019 20:13	0	6.877	52.7	78.5
5/7/2019 20:23	0	6.877	52.2	78.9
5/7/2019 20:33	0	6.869	51.8	79.5
5/7/2019 20:43	0	6.869	51.4	80.4
5/7/2019 20:53	0	6.869	51.3	81
5/7/2019 21:03	0	6.869	50.9	81.5
5/7/2019 21:13	0	6.869	50.5	82.1
5/7/2019 21:23	0	6.869	50.2	82.6
5/7/2019 21:33	0	6.869	49.6	82.9
5/7/2019 21:43	0	6.869	49.3	83.2
5/7/2019 21:53	0	6.869	48.7	83.4
5/7/2019 22:03	0	6.869	48.4	83.7
5/7/2019 22:13	0	6.869	47.8	84
5/7/2019 22:23	0	6.869	47.7	84.4
5/7/2019 22:33	0	6.869	47.3	84.8
5/7/2019 22:43	0	6.869	46.9	85.3
5/7/2019 22:53	0	6.869	46.8	85.7
5/7/2019 23:03	0	6.869	46.6	86.2
5/7/2019 23:13	0	6.869	46.4	86.5
5/7/2019 23:23	0	6.869	46.2	86.8
5/7/2019 23:33	0	6.869	46	87
5/7/2019 23:43	0	6.869	45.7	87.1
5/7/2019 23:53	0	6.869	45.3	87.1
5/8/2019 0:03	0	6.869	45.1	87.3
5/8/2019 0:13	0	6.869	45	87.5
5/8/2019 0:23	0	6.869	44.8	87.7

West Monitoring Station

Time Stamp	H ₂ S (PPB)	Battery (Volts)	Temperature (°F)	Humidity (%)
5/8/2019 0:33	0	6.869	44.6	88
5/8/2019 0:43	0	6.869	44.4	88.2
5/8/2019 0:53	0	6.869	44.2	88.5
5/8/2019 1:03	0	6.869	44.1	88.8
5/8/2019 1:13	0	6.86	44.1	89
5/8/2019 1:23	0	6.86	43.9	89.1
5/8/2019 1:33	0	6.86	43.7	89.3
5/8/2019 1:43	0	6.86	43.5	89.4
5/8/2019 1:53	0	6.86	43.3	89.5
5/8/2019 2:03	0	6.86	43	89.6
5/8/2019 2:13	0	6.86	42.8	89.6
5/8/2019 2:23	0	6.86	42.6	89.6
5/8/2019 2:33	0	6.86	42.3	89.6
5/8/2019 2:43	0	6.86	42.1	89.7
5/8/2019 2:53	0	6.86	41.7	89.7
5/8/2019 3:03	0	6.86	41.5	89.8
5/8/2019 3:13	0	6.86	41.4	90
5/8/2019 3:23	0	6.86	41.4	90.2
5/8/2019 3:33	0	6.86	41.5	90.2
5/8/2019 3:43	0	6.86	41.7	89.9
5/8/2019 3:53	0	6.86	41.7	89.5
5/8/2019 4:03	0	6.86	41.9	88.9
5/8/2019 4:13	0	6.86	41.9	88.2
5/8/2019 4:23	0	6.86	42.1	87.4
5/8/2019 4:33	0	6.86	42.1	86.5
5/8/2019 4:43	0	6.86	42.1	85.6
5/8/2019 4:53	0	6.86	42.3	84.7
5/8/2019 5:03	0	6.86	42.3	83.9
5/8/2019 5:13	0	6.86	42.3	83.1
5/8/2019 5:23	0	6.86	42.3	82.5
5/8/2019 5:33	0	6.86	42.1	81.9
5/8/2019 5:43	0	6.86	42.1	81.4
5/8/2019 5:53	0	6.86	42.1	81.4
5/8/2019 6:03	0	6.86	41.9	81.8
5/8/2019 6:13	0	6.86	41.5	82
5/8/2019 6:23	0	6.86	41.5	81.9
5/8/2019 6:33	0	6.86	41.4	82.3
5/8/2019 6:43	0	6.86	41.4	82.5
5/8/2019 6:53	0	6.86	41.5	81.8
5/8/2019 7:03	0	6.86	42.1	81
5/8/2019 7:13	0	6.86	42.4	80.3
5/8/2019 7:23	0	6.86	43	79.9
5/8/2019 7:33	0	6.86	43.5	79.5
5/8/2019 7:43	0	6.86	44.1	78.9

West Monitoring Station

Time Stamp	H ₂ S (PPB)	Battery (Volts)	Temperature (°F)	Humidity (%)
5/8/2019 7:53	0	6.86	44.8	78.1
5/8/2019 8:03	0	6.86	45.5	77.1
5/8/2019 8:13	0	6.86	46	76
5/8/2019 8:23	0	6.869	46.6	74.8
5/8/2019 8:33	0	6.869	46.8	73.6
5/8/2019 8:43	0	6.869	47.3	72.3
5/8/2019 8:53	0	6.869	48	71.3
5/8/2019 9:03	0	6.869	48.6	69.6
5/8/2019 9:13	0	6.869	48.9	67.7
5/8/2019 9:23	0	6.869	49.6	66.1
5/8/2019 9:33	0	6.869	50.7	65
5/8/2019 9:43	0	6.869	51.6	63.4
5/8/2019 9:53	0	6.869	52.5	61.4
5/8/2019 10:03	0	6.869	52.9	59.9
5/8/2019 10:13	0	6.869	53.1	57.9
5/8/2019 10:23	0	6.869	52.9	56.2
5/8/2019 10:33	0	6.869	52.7	55.2
5/8/2019 10:43	0	6.869	52.7	54.5
5/8/2019 10:53	0	6.869	52.7	54.1
5/8/2019 11:03	0	6.869	52.9	53.9
5/8/2019 11:13	0	6.869	53.2	52.9
5/8/2019 11:23	0	6.869	53.4	52.3
5/8/2019 11:33	0	6.869	53.6	51.6
5/8/2019 11:43	0	6.869	53.8	51
5/8/2019 11:53	0	6.869	54.1	50
5/8/2019 12:03	0	6.869	54.9	49.2
5/8/2019 12:13	0	6.869	55.2	48.3
5/8/2019 12:23	0	6.869	55	48
5/8/2019 12:33	0	6.869	54.7	47.4
5/8/2019 12:43	0	6.869	54.3	46.9
5/8/2019 12:53	0	6.869	54	46.4
5/8/2019 13:03	0	6.869	53.8	46.5
5/8/2019 13:13	0	6.877	54	46.6
5/8/2019 13:23	0	6.869	54.1	46.1
5/8/2019 13:33	0	6.869	54.5	45.3
5/8/2019 13:43	0	6.877	54.7	45
5/8/2019 13:53	0	6.869	55.2	45
5/8/2019 14:03	0	6.869	56.1	44.2
5/8/2019 14:13	0	6.877	56.8	43.8
5/8/2019 14:23	0	6.877	57.9	43.6
5/8/2019 14:33	0	6.877	59	42.9
5/8/2019 14:43	0	6.877	59.7	42
5/8/2019 14:53	0	6.877	60.4	41.2
5/8/2019 15:03	0	6.877	61	40.6

West Monitoring Station

Time Stamp	H ₂ S (PPB)	Battery (Volts)	Temperature (°F)	Humidity (%)
5/8/2019 15:13	0	6.877	61.5	40
5/8/2019 15:23	0	6.877	62.1	39.3
5/8/2019 15:33	0	6.877	62.1	38.4
5/8/2019 15:43	0	6.877	62.4	38.2
5/8/2019 15:53	0	6.877	62.1	38
5/8/2019 16:03	0	6.877	61.3	37.7
5/8/2019 16:13	0	6.877	60.6	37.3
5/8/2019 16:23	0	6.877	59.5	37.2
5/8/2019 16:33	0	6.877	58.6	37.2
5/8/2019 16:43	0	6.877	57.9	37.5
5/8/2019 16:53	0	6.877	58.1	37.8
5/8/2019 17:03	0	6.877	58.6	37.9
5/8/2019 17:13	0	6.877	58.8	37.9
5/8/2019 17:23	0	6.877	58.6	37.7
5/8/2019 17:33	0	6.877	58.1	37.5
5/8/2019 17:43	0	6.877	57.4	37.5
5/8/2019 17:53	0	6.877	56.7	37.5
5/8/2019 18:03	0	6.877	55.8	37.4
5/8/2019 18:13	0	6.877	55	37.5
5/8/2019 18:23	0	6.877	54.7	38
5/8/2019 18:33	0	6.877	54.3	38.4
5/8/2019 18:43	0	6.877	54	38.7
5/8/2019 18:53	0	6.877	53.6	38.9
5/8/2019 19:03	0	6.877	53.4	38.9
5/8/2019 19:13	0	6.869	53.1	39.3
5/8/2019 19:23	0	6.869	52.7	39.6
5/8/2019 19:33	0	6.869	52.3	40.4
5/8/2019 19:43	0	6.869	52.2	40.9
5/8/2019 19:53	0	6.869	51.8	41.2
5/8/2019 20:03	0	6.869	51.4	41.5
5/8/2019 20:13	0	6.869	51.3	42.4
5/8/2019 20:23	0	6.869	50.9	43.5
5/8/2019 20:33	0	6.869	50.4	45
5/8/2019 20:43	0	6.869	49.6	47.4
5/8/2019 20:53	0	6.869	49.1	49.4
5/8/2019 21:03	0	6.869	48.4	50.5
5/8/2019 21:13	0	6.869	47.7	53.1
5/8/2019 21:23	0	6.869	46.9	55
5/8/2019 21:33	0	6.869	46.2	55.4
5/8/2019 21:43	0	6.869	45.9	57
5/8/2019 21:53	0	6.869	45.3	58.1
5/8/2019 22:03	0	6.869	44.8	57.4
5/8/2019 22:13	0	6.869	44.4	56.7
5/8/2019 22:23	0	6.869	43.9	57.3

West Monitoring Station

Time Stamp	H ₂ S (PPB)	Battery (Volts)	Temperature (°F)	Humidity (%)
5/8/2019 22:33	0	6.86	43.5	57.7
5/8/2019 22:43	0	6.86	43.2	58.2
5/8/2019 22:53	0	6.86	43	59
5/8/2019 23:03	0	6.86	42.6	60.8
5/8/2019 23:13	0	6.86	42.4	62.3
5/8/2019 23:23	0	6.86	42.1	63.4
5/8/2019 23:33	0	6.86	41.9	63.7
5/8/2019 23:43	0	6.86	41.5	63.8
5/8/2019 23:53	0	6.86	41.4	64.3
5/9/2019 0:03	0	6.86	41.2	65.6
5/9/2019 0:13	0	6.86	41.2	67.8
5/9/2019 0:23	0	6.86	41.2	69.5
5/9/2019 0:33	0	6.86	41.2	70.7
5/9/2019 0:43	0	6.86	41	71.4
5/9/2019 0:53	0	6.86	41	72
5/9/2019 1:03	0	6.86	41.2	72.7
5/9/2019 1:13	0	6.86	41.4	73.4
5/9/2019 1:23	0	6.86	41.7	74.1
5/9/2019 1:33	0	6.86	41.9	74.6
5/9/2019 1:43	0	6.86	42.3	74.8
5/9/2019 1:53	0	6.86	42.4	74.5
5/9/2019 2:03	0	6.86	42.8	74.4
5/9/2019 2:13	0	6.86	43	73.9
5/9/2019 2:23	0	6.86	43.3	73
5/9/2019 2:33	0	6.86	43.5	72.6
5/9/2019 2:43	0	6.86	43.9	72.5
5/9/2019 2:53	0	6.86	44.1	71.8
5/9/2019 3:03	0	6.86	44.4	71.1
5/9/2019 3:13	0	6.86	44.8	70
5/9/2019 3:23	0	6.86	45	68.9
5/9/2019 3:33	0	6.86	45.1	68.1
5/9/2019 3:43	0	6.86	45.1	67.6
5/9/2019 3:53	0	6.86	45.3	67.1
5/9/2019 4:03	0	6.86	45.3	66.8
5/9/2019 4:13	0	6.86	45.3	66.5
5/9/2019 4:23	0	6.86	45.5	66.6
5/9/2019 4:33	0	6.86	45.5	66.7
5/9/2019 4:43	0	6.86	45.5	66.8
5/9/2019 4:53	0	6.86	45.5	66.7
5/9/2019 5:03	0	6.869	45.7	66.5
5/9/2019 5:13	0	6.869	45.7	66.6
5/9/2019 5:23	0	6.869	45.9	66.7
5/9/2019 5:33	0	6.86	45.9	66.5
5/9/2019 5:43	0	6.869	46	66.5

West Monitoring Station

Time Stamp	H ₂ S (PPB)	Battery (Volts)	Temperature (°F)	Humidity (%)
5/9/2019 5:53	0	6.869	46	66.5
5/9/2019 6:03	0	6.869	46.2	66.3
5/9/2019 6:13	0	6.869	46.4	66.3
5/9/2019 6:23	0	6.869	46.4	66.4
5/9/2019 6:33	0	6.869	46.6	66.5
5/9/2019 6:43	0	6.86	46.8	66.6
5/9/2019 6:53	0	6.869	46.9	66.6
5/9/2019 7:03	0	6.869	47.3	66.5
5/9/2019 7:13	0	6.869	47.7	66.4
5/9/2019 7:23	0	6.869	47.8	66.3
5/9/2019 7:33	0	6.869	48.4	66
5/9/2019 7:43	0	6.869	48.7	65.8
5/9/2019 7:53	0	6.869	49.3	65.6
5/9/2019 8:03	0	6.869	49.8	65.7
5/9/2019 8:13	0	6.869	50.4	65.7
5/9/2019 8:23	0	6.869	50.9	65.5
5/9/2019 8:33	0	6.869	51.4	65.4
5/9/2019 8:43	0	6.869	52.3	65.5
5/9/2019 8:53	0	6.869	53.4	65.8
5/9/2019 9:03	0	6.869	54.7	65.4
5/9/2019 9:13	0	6.869	55.6	65
5/9/2019 9:23	0	6.869	56.3	64.7
5/9/2019 9:33	0	6.869	57.2	64.4
5/9/2019 9:43	0	6.869	58.5	64
5/9/2019 9:53	0	6.877	60.1	63.6
5/9/2019 10:03	0	6.877	61.2	62.8
5/9/2019 10:13	0	6.877	62.1	62.6
5/9/2019 10:23	0	6.877	63	62.2
5/9/2019 10:33	0	6.877	63.9	61.7
5/9/2019 10:43	0	6.877	64.8	60.9
5/9/2019 10:53	0	6.877	65.7	60.2
5/9/2019 11:03	0	6.877	66.7	59.3
5/9/2019 11:13	0	6.877	67.8	58.4
5/9/2019 11:23	0	6.877	68.9	57.5
5/9/2019 11:33	0	6.877	69.6	56.7
5/9/2019 11:43	0	6.877	70.2	55.8
5/9/2019 11:53	0	6.877	70.3	55.5
5/9/2019 12:03	0	6.886	70.7	55.4
5/9/2019 12:13	0	6.877	71.1	55.2
5/9/2019 12:23	0	6.886	71.2	54.9
5/9/2019 12:33	0	6.886	71.2	55.1
5/9/2019 12:43	0	6.886	71.6	55.4
5/9/2019 12:53	0	6.886	72.1	55.7
5/9/2019 13:03	0	6.886	73	55.8

West Monitoring Station

Time Stamp	H ₂ S (PPB)	Battery (Volts)	Temperature (°F)	Humidity (%)
5/9/2019 13:13	0	6.886	73.9	55.7
5/9/2019 13:23	0	6.886	74.7	55.3
5/9/2019 13:33	0	6.886	75.6	55.1
5/9/2019 13:43	0	6.886	76.5	54.5
5/9/2019 13:53	0	6.886	77	54.1
5/9/2019 14:03	0	6.886	77.2	53.3
5/9/2019 14:13	0	6.886	77	53.1
5/9/2019 14:23	0	6.886	76.6	53.4
5/9/2019 14:33	0	6.886	76.3	53.4
5/9/2019 14:43	0	6.886	76.3	53.7
5/9/2019 14:53	0	6.886	76.5	53.5
5/9/2019 15:03	0	6.886	76.5	53.4
5/9/2019 15:13	0	6.886	76.3	53.5
5/9/2019 15:23	0	6.886	75.7	53.5
5/9/2019 15:33	0	6.886	75.2	53.9
5/9/2019 15:43	0	6.886	74.7	54.6
5/9/2019 15:53	0	6.886	74.3	55.1
5/9/2019 16:03	0	6.886	73.9	55.4
5/9/2019 16:13	0	6.886	73.4	56
5/9/2019 16:23	0	6.886	73	56.3
5/9/2019 16:33	0	6.886	72.9	56.9
5/9/2019 16:43	0	6.886	72.5	57
5/9/2019 16:53	0	6.886	72	57.3
5/9/2019 17:03	0	6.886	71.6	57.9
5/9/2019 17:13	0	6.886	71.2	58.2
5/9/2019 17:23	0	6.886	70.7	58.5
5/9/2019 17:33	0	6.886	70.3	59.2
5/9/2019 17:43	0	6.886	70	59.7
5/9/2019 17:53	0	6.886	69.4	60.2
5/9/2019 18:03	0	6.886	68.9	60.8
5/9/2019 18:13	0	6.886	68.4	61.4
5/9/2019 18:23	0	6.886	67.8	62.2
5/9/2019 18:33	0	6.886	67.5	63.1
5/9/2019 18:43	0	6.877	66.9	64.5
5/9/2019 18:53	0	6.877	66.4	65.5
5/9/2019 19:03	0	6.877	65.7	66.5
5/9/2019 19:13	0	6.877	65.1	67.9
5/9/2019 19:23	0	6.877	64.6	69.3
5/9/2019 19:33	0	6.877	63.9	70.8
5/9/2019 19:43	0	6.877	63.3	72.1
5/9/2019 19:53	0	6.877	62.8	73.2
5/9/2019 20:03	0	6.877	62.4	74.3
5/9/2019 20:13	0	6.877	62.2	75.1
5/9/2019 20:23	0	6.877	62.1	75.8

West Monitoring Station

Time Stamp	H ₂ S (PPB)	Battery (Volts)	Temperature (°F)	Humidity (%)
5/9/2019 20:33	0	6.877	61.9	76.4
5/9/2019 20:43	0	6.877	61.9	76.9
5/9/2019 20:53	0	6.877	61.7	77.5
5/9/2019 21:03	0	6.877	61.7	77.9
5/9/2019 21:13	0	6.877	61.7	78.1
5/9/2019 21:23	0	6.877	61.9	78.3
5/9/2019 21:33	0	6.877	61.9	78.7
5/9/2019 21:43	0	6.877	61.9	78.9
5/9/2019 21:53	0	6.877	61.9	79.3
5/9/2019 22:03	0	6.877	61.9	79.7
5/9/2019 22:13	0	6.877	61.9	79.8
5/9/2019 22:23	0	6.877	62.1	79.9
5/9/2019 22:33	0	6.877	62.2	80
5/9/2019 22:43	0	6.877	62.2	79.9
5/9/2019 22:53	0	6.877	62.2	79.9
5/9/2019 23:03	0	6.877	62.4	80
5/9/2019 23:13	0	6.877	62.6	79.9
5/9/2019 23:23	0	6.877	62.8	79.8
5/9/2019 23:33	0	6.877	63.1	79.6
5/9/2019 23:43	0	6.877	63.3	79.4
5/9/2019 23:53	0	6.877	63.3	79.1
5/10/2019 0:03	0	6.877	63.5	78.8
5/10/2019 0:13	0	6.877	63.5	78.6
5/10/2019 0:23	0	6.877	63.7	78.5
5/10/2019 0:33	0	6.877	63.7	78.5
5/10/2019 0:43	0	6.877	63.7	78.7
5/10/2019 0:53	0	6.877	63.7	79.5
5/10/2019 1:03	0	6.877	63.3	80.4
5/10/2019 1:13	0	6.877	63	81.2
5/10/2019 1:23	0	6.877	62.8	82
5/10/2019 1:33	0	6.877	62.6	82.6
5/10/2019 1:43	0	6.877	62.4	83
5/10/2019 1:53	0	6.877	62.4	83.4
5/10/2019 2:03	0	6.877	62.2	83.6
5/10/2019 2:13	0	6.877	62.1	84
5/10/2019 2:23	0	6.877	61.9	84.5
5/10/2019 2:33	0	6.877	61.7	84.9
5/10/2019 2:43	0	6.877	61.5	85.3
5/10/2019 2:53	0	6.877	61.5	85.7
5/10/2019 3:03	0	6.877	61.3	86
5/10/2019 3:13	0	6.877	61.2	86.5
5/10/2019 3:23	0	6.877	61	86.8
5/10/2019 3:33	0	6.877	61	87.1
5/10/2019 3:43	0	6.877	61	87.5

West Monitoring Station

Time Stamp	H ₂ S (PPB)	Battery (Volts)	Temperature (°F)	Humidity (%)
5/10/2019 3:53	0	6.877	60.8	87.8
5/10/2019 4:03	0	6.877	60.8	88.1
5/10/2019 4:13	0	6.877	60.8	88.5
5/10/2019 4:23	0	6.877	60.8	88.9
5/10/2019 4:33	0	6.877	60.8	89.2
5/10/2019 4:43	0	6.877	60.8	89.6
5/10/2019 4:53	0	6.877	61	89.8
5/10/2019 5:03	0	6.877	61	90
5/10/2019 5:13	0	6.877	61	90.2
5/10/2019 5:23	0	6.877	61	90.3
5/10/2019 5:33	0	6.877	60.8	90.4
5/10/2019 5:43	0	6.877	60.8	90.5
5/10/2019 5:53	0	6.877	60.8	90.5
5/10/2019 6:03	0	6.877	60.6	90.6
5/10/2019 6:13	0	6.877	60.4	90.6
5/10/2019 6:23	0	6.877	60.4	90.6
5/10/2019 6:33	0	6.877	60.3	90.7
5/10/2019 6:43	0	6.877	60.3	90.9
5/10/2019 6:53	0	6.877	60.3	91.1
5/10/2019 7:03	0	6.877	60.3	91.2
5/10/2019 7:13	0	6.877	60.1	91.4
5/10/2019 7:23	0	6.877	60.3	91.6
5/10/2019 7:33	0	6.877	60.3	92
5/10/2019 7:43	0	6.877	60.4	92.3
5/10/2019 7:53	0	6.877	60.6	92.7
5/10/2019 8:03	0	6.877	60.8	93
5/10/2019 8:13	0	6.877	61	93.3
5/10/2019 8:23	0	6.877	61.2	93.6
5/10/2019 8:33	0	6.877	61.3	93.9
5/10/2019 8:43	0	6.877	61.5	94.1
5/10/2019 8:53	0	6.877	61.7	94.2
5/10/2019 9:03	0	6.877	61.7	94.2
5/10/2019 9:13	0	6.877	61.9	94.3
5/10/2019 9:23	0	6.877	61.9	94.2
5/10/2019 9:33	0	6.877	61.9	94.3
5/10/2019 9:43	0	6.877	62.1	94.4
5/10/2019 9:53	0	6.877	62.2	94.5
5/10/2019 10:03	0	6.877	62.4	94.6
5/10/2019 10:13	0	6.877	62.6	94.7
5/10/2019 10:23	0	6.877	63.1	94.9
5/10/2019 10:33	0	6.877	64	95.2
5/10/2019 10:43	0	6.877	64.6	95.5
5/10/2019 10:53	0	6.877	65.1	95.6
5/10/2019 11:03	0	6.877	65.8	95.5

West Monitoring Station

Time Stamp	H ₂ S (PPB)	Battery (Volts)	Temperature (°F)	Humidity (%)
5/10/2019 11:13	0	6.877	66.6	95.5
5/10/2019 11:23	0	6.877	67.6	95.1
5/10/2019 11:33	0	6.877	68.5	94
5/10/2019 11:43	0	6.877	68.9	92.3
5/10/2019 11:53	0	6.877	69.4	90.5
5/10/2019 12:03	0	6.877	70.2	88.4
5/10/2019 12:13	0	6.877	70.9	85.9
5/10/2019 12:23	0	6.877	71.2	83.2
5/10/2019 12:33	0	6.877	71.2	80.4
5/10/2019 12:43	0	6.877	71.2	77.9
5/10/2019 12:53	0	6.877	71.1	76.1
5/10/2019 13:03	0	6.877	70.9	74.8
5/10/2019 13:13	0	6.877	70.3	73.2
5/10/2019 13:23	0	6.877	69.4	72
5/10/2019 13:33	0	6.877	68.5	71.4
5/10/2019 13:43	0	6.877	67.5	70.3
5/10/2019 13:53	0	6.877	66.2	69.5
5/10/2019 14:03	0	6.877	65.3	69.2
5/10/2019 14:13	0	6.877	64.6	69.7
5/10/2019 14:23	0	6.877	64.4	69.5
5/10/2019 14:33	0	6.877	64.4	68.9
5/10/2019 14:43	0	6.877	64.4	68.4
5/10/2019 14:53	0	6.877	64.8	68.2
5/10/2019 15:03	0	6.877	65.1	67.7
5/10/2019 15:13	0	6.877	65.5	66.8
5/10/2019 15:23	0	6.877	66.6	65.5
5/10/2019 15:33	0	6.877	67.3	64.6
5/10/2019 15:43	0	6.877	67.3	62.5
5/10/2019 15:53	0	6.877	66.7	60.7
5/10/2019 16:03	0	6.877	66	60.2
5/10/2019 16:13	0	6.877	65.5	59.8
5/10/2019 16:23	0	6.877	64.8	59.7
5/10/2019 16:33	0	6.877	64.2	59.7
5/10/2019 16:43	0	6.877	63.7	59.3
5/10/2019 16:53	0	6.877	63.1	59.6
5/10/2019 17:03	0	6.877	62.6	60.7
5/10/2019 17:13	0	6.877	61.9	62
5/10/2019 17:23	0	6.877	61.2	62.9
5/10/2019 17:33	0	6.877	60.4	63.6
5/10/2019 17:43	0	6.877	59.5	64.3
5/10/2019 17:53	0	6.877	59	64.9
5/10/2019 18:03	0	6.877	58.5	65.5
5/10/2019 18:13	0	6.877	57.9	66
5/10/2019 18:23	0	6.869	57.4	66.8

West Monitoring Station

Time Stamp	H ₂ S (PPB)	Battery (Volts)	Temperature (°F)	Humidity (%)
5/10/2019 18:33	0	6.869	57	67.7
5/10/2019 18:43	0	6.869	56.7	68.3
5/10/2019 18:53	0	6.869	56.3	68.6
5/10/2019 19:03	0	6.869	55.9	68.9
5/10/2019 19:13	0	6.869	55.6	69.3
5/10/2019 19:23	0	6.869	55.2	70
5/10/2019 19:33	0	6.869	55	70.3
5/10/2019 19:43	0	6.869	54.9	70.6
5/10/2019 19:53	0	6.869	54.5	70.7
5/10/2019 20:03	0	6.869	54.3	71
5/10/2019 20:13	0	6.869	54.3	71.2
5/10/2019 20:23	0	6.869	54.1	71.3
5/10/2019 20:33	0	6.869	54	71.4
5/10/2019 20:43	0	6.869	53.8	71.5
5/10/2019 20:53	0	6.869	53.6	71.2
5/10/2019 21:03	0	6.869	53.4	71
5/10/2019 21:13	0	6.869	53.2	71
5/10/2019 21:23	0	6.869	53.1	70.8
5/10/2019 21:33	0	6.869	52.9	70.4
5/10/2019 21:43	0	6.869	52.7	69.9
5/10/2019 21:53	0	6.869	52.3	69.4
5/10/2019 22:03	0	6.869	52.2	68.9
5/10/2019 22:13	0	6.869	52	68.3
5/10/2019 22:23	0	6.869	51.8	68.1
5/10/2019 22:33	0	6.869	51.4	67.7
5/10/2019 22:43	0	6.869	51.1	67.2
5/10/2019 22:53	0	6.869	50.7	66.8
5/10/2019 23:03	0	6.869	50.5	66.6
5/10/2019 23:13	0	6.869	50.4	66.6
5/10/2019 23:23	0	6.869	50	66.4
5/10/2019 23:33	0	6.86	49.8	66.5
5/10/2019 23:43	0	6.86	49.6	66.7
5/10/2019 23:53	0	6.869	49.5	66.8
5/11/2019 0:03	0	6.86	49.3	67
5/11/2019 0:13	0	6.86	49.1	67.3
5/11/2019 0:23	0	6.86	48.9	67.3
5/11/2019 0:33	0	6.86	48.9	67.5
5/11/2019 0:43	0	6.86	48.7	67.6
5/11/2019 0:53	0	6.86	48.4	67.5
5/11/2019 1:03	0	6.86	48.4	67.9
5/11/2019 1:13	0	6.86	48.2	68.2
5/11/2019 1:23	0	6.86	48	68
5/11/2019 1:33	0	6.86	48	68.1
5/11/2019 1:43	0	6.86	47.8	68.4

West Monitoring Station

Time Stamp	H ₂ S (PPB)	Battery (Volts)	Temperature (°F)	Humidity (%)
5/11/2019 1:53	0	6.86	47.8	68.8
5/11/2019 2:03	0	6.86	47.7	69
5/11/2019 2:13	0	6.86	47.5	68.8
5/11/2019 2:23	0	6.86	47.5	68.2
5/11/2019 2:33	0	6.86	47.3	68.3
5/11/2019 2:43	0	6.86	47.3	68.3
5/11/2019 2:53	0	6.86	47.1	68.2
5/11/2019 3:03	0	6.86	46.9	68.1
5/11/2019 3:13	0	6.86	46.8	68.4
5/11/2019 3:23	0	6.86	46.6	68.5
5/11/2019 3:33	0	6.86	46.2	68.5
5/11/2019 3:43	0	6.86	46	68.5
5/11/2019 3:53	0	6.86	45.7	68.9
5/11/2019 4:03	0	6.86	45.3	69.3
5/11/2019 4:13	0	6.86	45	70
5/11/2019 4:23	0	6.86	44.4	70.5
5/11/2019 4:33	0	6.86	44.1	71
5/11/2019 4:43	0	6.86	43.5	71.8
5/11/2019 4:53	0	6.86	43.3	72.8
5/11/2019 5:03	0	6.86	43.2	73.3
5/11/2019 5:13	0	6.851	43.2	74
5/11/2019 5:23	0	6.86	43.2	75
5/11/2019 5:33	0	6.851	43.3	75.5
5/11/2019 5:43	0	6.851	43.3	76.1
5/11/2019 5:53	0	6.86	43.3	76.4
5/11/2019 6:03	0	6.851	43.3	76.5
5/11/2019 6:13	0	6.851	43.3	76.7
5/11/2019 6:23	0	6.851	43.3	77
5/11/2019 6:33	0	6.851	43.3	77.3
5/11/2019 6:43	0	6.851	43.5	77.4
5/11/2019 6:53	0	6.851	43.5	77.2
5/11/2019 7:03	0	6.851	43.5	77.2
5/11/2019 7:13	0	6.86	43.7	77.4
5/11/2019 7:23	0	6.851	44.1	77.3
5/11/2019 7:33	0	6.851	44.4	77.1
5/11/2019 7:43	0	6.851	45.1	76.8
5/11/2019 7:53	0	6.86	46.2	76
5/11/2019 8:03	0	6.86	47.1	74.9
5/11/2019 8:13	0	6.86	48	73.6
5/11/2019 8:23	0	6.86	48.7	72.4
5/11/2019 8:33	0	6.86	49.3	71.2
5/11/2019 8:43	0	6.86	49.8	69.9
5/11/2019 8:53	0	6.86	50.9	68.5
5/11/2019 9:03	0	6.86	52	67.5

West Monitoring Station

Time Stamp	H ₂ S (PPB)	Battery (Volts)	Temperature (°F)	Humidity (%)
5/11/2019 9:13	0	6.86	52.9	66.3
5/11/2019 9:23	0	6.86	53.8	65.1
5/11/2019 9:33	0	6.86	54.9	63.8
5/11/2019 9:43	0	6.869	55.9	62.4
5/11/2019 9:53	0	6.869	56.8	60.8
5/11/2019 10:03	0	6.869	57.4	59.8
5/11/2019 10:13	0	6.869	57.6	58.9
5/11/2019 10:23	0	6.869	57.7	58
5/11/2019 10:33	0	6.869	57.9	57.6
5/11/2019 10:43	0	6.869	57.9	56.6
5/11/2019 10:53	0	6.869	58.1	56.4
5/11/2019 11:03	0	6.869	58.5	56.2
5/11/2019 11:13	0	6.869	58.6	55.5
5/11/2019 11:23	0	6.869	58.8	54.4
5/11/2019 11:33	0	6.869	59	54.1
5/11/2019 11:43	0	6.869	59.5	52.9
5/11/2019 11:53	0	6.869	59.5	52.2
5/11/2019 12:03	0	6.869	59.5	52.5
5/11/2019 12:13	0	6.869	59.2	52.4
5/11/2019 12:23	0	6.869	58.6	52.4
5/11/2019 12:33	0	6.869	59	52.8
5/11/2019 12:43	0	6.869	59.4	52.3
5/11/2019 12:53	0	6.869	59.5	52
5/11/2019 13:03	0	6.869	59.4	51.4
5/11/2019 13:13	0	6.869	59	51.1
5/11/2019 13:23	0	6.869	58.6	51
5/11/2019 13:33	0	6.869	58.6	50.7
5/11/2019 13:43	0	6.869	58.8	50.6
5/11/2019 13:53	0	6.869	59.5	50.4
5/11/2019 14:03	0	6.869	60.6	49.7
5/11/2019 14:13	0	6.869	61.7	48.9
5/11/2019 14:23	0	6.869	62.6	48.5
5/11/2019 14:33	0	6.869	63	47.6
5/11/2019 14:43	0	6.869	62.6	46.9
5/11/2019 14:53	0	6.869	63.3	46.4
5/11/2019 15:03	0	6.869	64.6	46
5/11/2019 15:13	0	6.869	65.1	45.2
5/11/2019 15:23	0	6.869	65.8	44.8
5/11/2019 15:33	0	6.869	66.2	44
5/11/2019 15:43	0	6.869	66.2	43.9
5/11/2019 15:53	0	6.877	65.8	43.3
5/11/2019 16:03	0	6.877	65.1	43
5/11/2019 16:13	0	6.877	64.2	43.1
5/11/2019 16:23	0	6.877	63.3	43.9

West Monitoring Station

Time Stamp	H ₂ S (PPB)	Battery (Volts)	Temperature (°F)	Humidity (%)
5/11/2019 16:33	0	6.869	62.6	44.4
5/11/2019 16:43	0	6.869	62.1	45
5/11/2019 16:53	0	6.869	62.1	45.5
5/11/2019 17:03	0	6.869	61.7	45.6
5/11/2019 17:13	0	6.869	61.5	45.5
5/11/2019 17:23	0	6.869	61.2	45.5
5/11/2019 17:33	0	6.869	60.6	45.3
5/11/2019 17:43	0	6.869	59.7	45.1
5/11/2019 17:53	0	6.869	59	45.3
5/11/2019 18:03	0	6.869	58.5	45.4
5/11/2019 18:13	0	6.869	57.7	45.8
5/11/2019 18:23	0	6.869	57	46
5/11/2019 18:33	0	6.869	56.5	46.3
5/11/2019 18:43	0	6.869	55.9	46.8
5/11/2019 18:53	0	6.869	55.6	46.8
5/11/2019 19:03	0	6.869	55.2	46.8
5/11/2019 19:13	0	6.869	54.9	47.4
5/11/2019 19:23	0	6.869	54.7	48.3
5/11/2019 19:33	0	6.869	54.5	48.7
5/11/2019 19:43	0	6.869	54.3	49.4
5/11/2019 19:53	0	6.869	54.1	50
5/11/2019 20:03	0	6.869	54	50.9
5/11/2019 20:13	0	6.869	53.6	51.5
5/11/2019 20:23	0	6.869	53.4	51.6
5/11/2019 20:33	0	6.869	53.1	52.1
5/11/2019 20:43	0	6.869	52.7	52.7
5/11/2019 20:53	0	6.869	52.5	53.2
5/11/2019 21:03	0	6.869	52.2	53.7
5/11/2019 21:13	0	6.869	51.8	53.9
5/11/2019 21:23	0	6.869	51.6	55.2
5/11/2019 21:33	0	6.869	51.3	57
5/11/2019 21:43	0	6.869	50.9	57.9
5/11/2019 21:53	0	6.86	50.5	58.1
5/11/2019 22:03	0	6.86	50.4	58.5
5/11/2019 22:13	0	6.86	50.2	59.4
5/11/2019 22:23	0	6.86	50	59.8
5/11/2019 22:33	0	6.86	49.6	60.4
5/11/2019 22:43	0	6.86	49.5	61
5/11/2019 22:53	0	6.86	49.5	61.4
5/11/2019 23:03	0	6.86	49.5	61.5
5/11/2019 23:13	0	6.86	49.5	61.7
5/11/2019 23:23	0	6.86	49.5	62.4
5/11/2019 23:33	0	6.86	49.5	62.6
5/11/2019 23:43	0	6.86	49.5	62.6

West Monitoring Station

Time Stamp	H ₂ S (PPB)	Battery (Volts)	Temperature (°F)	Humidity (%)
5/11/2019 23:53	0	6.86	49.3	62.6
5/12/2019 0:03	0	6.86	49.3	62.8
5/12/2019 0:13	0	6.86	49.1	62.9
5/12/2019 0:23	0	6.86	49.1	63
5/12/2019 0:33	0	6.86	48.9	62.9
5/12/2019 0:43	0	6.86	48.9	63.1
5/12/2019 0:53	0	6.86	48.9	63.4
5/12/2019 1:03	0	6.86	48.7	63.7
5/12/2019 1:13	0	6.86	48.7	64.2
5/12/2019 1:23	0	6.86	48.7	64.7
5/12/2019 1:33	0	6.86	48.7	64.9
5/12/2019 1:43	0	6.86	48.6	65
5/12/2019 1:53	0	6.86	48.6	65.2
5/12/2019 2:03	0	6.86	48.4	65.7
5/12/2019 2:13	0	6.86	48.4	65.8
5/12/2019 2:23	0	6.86	48.4	65.9
5/12/2019 2:33	0	6.86	48.2	66
5/12/2019 2:43	0	6.86	48.2	66.3
5/12/2019 2:53	0	6.86	48	66.3
5/12/2019 3:03	0	6.86	48	66.7
5/12/2019 3:13	0	6.86	48	67.1
5/12/2019 3:23	0	6.86	48	67.2
5/12/2019 3:33	0	6.86	47.8	67.3
5/12/2019 3:43	0	6.86	47.8	67.3
5/12/2019 3:53	0	6.86	47.8	67.6
5/12/2019 4:03	0	6.86	47.8	67.8
5/12/2019 4:13	0	6.86	47.8	68.1
5/12/2019 4:23	0	6.86	47.8	68.6
5/12/2019 4:33	0	6.86	47.8	68.9
5/12/2019 4:43	0	6.86	48	69.3
5/12/2019 4:53	0	6.86	47.8	70.4
5/12/2019 5:03	0	6.86	47.8	71.7
5/12/2019 5:13	0	6.86	47.5	73.1
5/12/2019 5:23	0	6.86	47.1	74.6
5/12/2019 5:33	0	6.86	46.9	76.1
5/12/2019 5:43	0	6.86	46.8	77.2
5/12/2019 5:53	0	6.86	46.6	78.1
5/12/2019 6:03	0	6.86	46.4	78.8
5/12/2019 6:13	0	6.86	46.4	79.5
5/12/2019 6:23	0	6.86	46.2	80.1
5/12/2019 6:33	0	6.86	46.2	80.6
5/12/2019 6:43	0	6.86	46	81.2
5/12/2019 6:53	0	6.86	46	81.7
5/12/2019 7:03	0	6.86	45.9	82

West Monitoring Station

Time Stamp	H ₂ S (PPB)	Battery (Volts)	Temperature (°F)	Humidity (%)
5/12/2019 7:13	0	6.86	45.7	82.3
5/12/2019 7:23	0	6.86	45.7	82.6
5/12/2019 7:33	0	6.86	45.5	83
5/12/2019 7:43	0	6.86	45.5	83.4
5/12/2019 7:53	0	6.86	45.5	83.6
5/12/2019 8:03	0	6.86	45.3	83.9
5/12/2019 8:13	0	6.86	45.3	84.1
5/12/2019 8:23	0	6.86	45.3	84.2
5/12/2019 8:33	0	6.86	45.1	84.3
5/12/2019 8:43	0	6.86	45.1	84.5
5/12/2019 8:53	0	6.851	45.1	84.7
5/12/2019 9:03	0	6.851	45.1	84.9
5/12/2019 9:13	0	6.851	45.1	85.2
5/12/2019 9:23	0	6.851	45.1	85.3
5/12/2019 9:33	0	6.86	45.3	85.6
5/12/2019 9:43	0	6.86	45.5	85.8
5/12/2019 9:53	0	6.851	45.7	86
5/12/2019 10:03	0	6.86	45.7	86.1
5/12/2019 10:13	0	6.851	45.9	86.2
5/12/2019 10:23	0	6.86	45.9	86.2
5/12/2019 10:33	0	6.86	45.9	86.2
5/12/2019 10:43	0	6.86	45.9	86.3
5/12/2019 10:53	0	6.86	46	86.4
5/12/2019 11:03	0	6.86	46	86.5
5/12/2019 11:13	0	6.86	46.4	86.8
5/12/2019 11:23	0	6.86	46.8	87
5/12/2019 11:33	0	6.86	46.9	87
5/12/2019 11:43	0	6.86	47.1	86.8
5/12/2019 11:53	0	6.86	47.3	86.6
5/12/2019 12:03	0	6.86	47.5	86.3
5/12/2019 12:13	0	6.86	47.7	86.1
5/12/2019 12:23	0	6.86	47.7	85.7
5/12/2019 12:33	0	6.86	47.7	85.3
5/12/2019 12:43	0	6.86	47.8	84.9
5/12/2019 12:53	0	6.86	47.8	84.6
5/12/2019 13:03	0	6.86	47.8	84.5
5/12/2019 13:13	0	6.86	47.8	84.6
5/12/2019 13:23	0	6.86	47.8	84.6
5/12/2019 13:33	0	6.86	47.8	84.7
5/12/2019 13:43	0	6.86	47.8	84.9
5/12/2019 13:53	0	6.86	47.7	84.9
5/12/2019 14:03	0	6.86	47.7	85.2
5/12/2019 14:13	0	6.86	47.5	85.5
5/12/2019 14:23	0	6.86	47.5	85.6

West Monitoring Station

Time Stamp	H ₂ S (PPB)	Battery (Volts)	Temperature (°F)	Humidity (%)
5/12/2019 14:33	0	6.86	47.3	85.7
5/12/2019 14:43	0	6.86	47.3	85.9
5/12/2019 14:53	0	6.86	47.1	85.9
5/12/2019 15:03	0	6.86	47.1	86.1
5/12/2019 15:13	0	6.86	47.1	86.3
5/12/2019 15:23	0	6.86	47.1	86.4
5/12/2019 15:33	0	6.86	47.3	86.7
5/12/2019 15:43	0	6.86	47.5	86.8
5/12/2019 15:53	0	6.86	47.3	86.6
5/12/2019 16:03	0	6.86	46.9	86.3
5/12/2019 16:13	0	6.86	46.8	86.2
5/12/2019 16:23	0	6.86	46.6	86.1
5/12/2019 16:33	0	6.86	46.4	86
5/12/2019 16:43	0	6.86	46.4	86.1
5/12/2019 16:53	0	6.86	46.4	86.2
5/12/2019 17:03	0	6.86	46.4	86.3
5/12/2019 17:13	0	6.86	46.2	86.1
5/12/2019 17:23	0	6.86	46	86.1
5/12/2019 17:33	0	6.86	45.9	86.1
5/12/2019 17:43	0	6.86	45.9	86.1
5/12/2019 17:53	0	6.86	45.7	86.2
5/12/2019 18:03	0	6.86	45.7	86.2
5/12/2019 18:13	0	6.851	45.5	86.4
5/12/2019 18:23	0	6.851	45.5	86.6
5/12/2019 18:33	0	6.86	45.5	86.9
5/12/2019 18:43	0	6.86	45.3	87
5/12/2019 18:53	0	6.86	45.3	87
5/12/2019 19:03	0	6.86	45.1	86.9
5/12/2019 19:13	0	6.86	45	86.9
5/12/2019 19:23	0	6.851	45	87
5/12/2019 19:33	0	6.851	44.8	87.1
5/12/2019 19:43	0	6.851	44.6	87.2
5/12/2019 19:53	0	6.851	44.6	87.3
5/12/2019 20:03	0	6.851	44.4	87.5
5/12/2019 20:13	0	6.851	44.4	87.6
5/12/2019 20:23	0	6.851	44.2	87.7
5/12/2019 20:33	0	6.851	44.1	87.7
5/12/2019 20:43	0	6.851	44.1	87.7
5/12/2019 20:53	0	6.851	43.9	87.8
5/12/2019 21:03	0	6.851	43.9	87.9
5/12/2019 21:13	0	6.851	43.7	88.1
5/12/2019 21:23	0	6.851	43.7	88.2
5/12/2019 21:33	0	6.851	43.5	88.3
5/12/2019 21:43	0	6.851	43.5	88.3

West Monitoring Station

Time Stamp	H ₂ S (PPB)	Battery (Volts)	Temperature (°F)	Humidity (%)
5/12/2019 21:53	0	6.851	43.3	88.3
5/12/2019 22:03	0	6.851	43.3	88.4
5/12/2019 22:13	0	6.851	43.3	88.5
5/12/2019 22:23	0	6.851	43.3	88.5
5/12/2019 22:33	0	6.851	43.3	88.6
5/12/2019 22:43	0	6.851	43.3	88.6
5/12/2019 22:53	0	6.851	43.3	88.7
5/12/2019 23:03	0	6.851	43.3	88.8
5/12/2019 23:13	0	6.851	43.5	88.8
5/12/2019 23:23	0	6.851	43.5	88.8
5/12/2019 23:33	0	6.851	43.5	88.8
5/12/2019 23:43	0	6.851	43.5	88.9
5/12/2019 23:53	0	6.851	43.5	88.9
5/13/2019 0:03	0	6.851	43.5	88.9
5/13/2019 0:13	0	6.851	43.5	89
5/13/2019 0:23	0	6.851	43.5	88.9
5/13/2019 0:33	0	6.851	43.5	88.9
5/13/2019 0:43	0	6.851	43.5	88.9
5/13/2019 0:53	0	6.851	43.5	88.9
5/13/2019 1:03	0	6.851	43.5	88.9
5/13/2019 1:13	0	6.851	43.7	88.9
5/13/2019 1:23	0	6.851	43.7	88.9
5/13/2019 1:33	0	6.851	43.7	88.9
5/13/2019 1:43	0	6.851	43.7	89
5/13/2019 1:53	0	6.851	43.5	89
5/13/2019 2:03	0	6.851	43.5	89.1
5/13/2019 2:13	0	6.851	43.5	89.1
5/13/2019 2:23	0	6.851	43.5	89.2
5/13/2019 2:33	0	6.851	43.5	89.2
5/13/2019 2:43	0	6.851	43.5	89.3
5/13/2019 2:53	0	6.851	43.3	89.4
5/13/2019 3:03	0	6.851	43.3	89.5
5/13/2019 3:13	0	6.851	43.3	89.6
5/13/2019 3:23	0	6.851	43.3	89.8
5/13/2019 3:33	0	6.851	43.2	89.9
5/13/2019 3:43	0	6.851	43.2	90
5/13/2019 3:53	0	6.851	43.2	90.1
5/13/2019 4:03	0	6.851	43.2	90.2
5/13/2019 4:13	0	6.851	43.2	90.2
5/13/2019 4:23	0	6.851	43.2	90.3
5/13/2019 4:33	0	6.851	43.2	90.4
5/13/2019 4:43	0	6.851	43.2	90.5
5/13/2019 4:53	0	6.851	43.2	90.6
5/13/2019 5:03	0	6.851	43.3	90.8

West Monitoring Station

Time Stamp	H ₂ S (PPB)	Battery (Volts)	Temperature (°F)	Humidity (%)
5/13/2019 5:13	0	6.851	43.3	90.9
5/13/2019 5:23	0	6.851	43.3	90.9
5/13/2019 5:33	0	6.851	43.3	90.9
5/13/2019 5:43	0	6.851	43.3	91
5/13/2019 5:53	0	6.851	43.3	91.1
5/13/2019 6:03	0	6.851	43.3	91.2
5/13/2019 6:13	0	6.851	43.3	91.3
5/13/2019 6:23	0	6.851	43.3	91.4
5/13/2019 6:33	0	6.851	43.3	91.5
5/13/2019 6:43	0	6.851	43.3	91.6
5/13/2019 6:53	0	6.851	43.3	91.7
5/13/2019 7:03	0	6.851	43.3	91.8
5/13/2019 7:13	0	6.851	43.5	91.8
5/13/2019 7:23	0	6.851	43.5	91.9
5/13/2019 7:33	0	6.851	43.5	92
5/13/2019 7:43	0	6.851	43.5	92
5/13/2019 7:53	0	6.851	43.7	92
5/13/2019 8:03	0	6.851	43.7	92
5/13/2019 8:13	0	6.851	43.7	92.1
5/13/2019 8:23	0	6.851	43.9	92.2
5/13/2019 8:33	0	6.851	43.9	92.2
5/13/2019 8:43	0	6.851	44.1	92.3
5/13/2019 8:53	0	6.851	44.2	92.5
5/13/2019 9:03	0	6.851	44.2	92.5
5/13/2019 9:13	0	6.851	44.6	92.6
5/13/2019 9:23	0	6.851	44.8	92.7
5/13/2019 9:33	0	6.851	45.1	92.8
5/13/2019 9:43	0	6.851	45.5	92.8
5/13/2019 9:53	0	6.851	45.9	92.8
5/13/2019 10:03	0	6.851	46.2	92.6
5/13/2019 10:13	0	6.851	46.6	92.3
5/13/2019 10:23	0	6.851	46.6	91.9
5/13/2019 10:33	0	6.851	46.6	91.4
5/13/2019 10:43	0	6.851	46.6	91.1
5/13/2019 10:53	0	6.851	46.9	90.9
5/13/2019 11:03	0	6.86	47.1	90.7
5/13/2019 11:13	0	6.86	47.5	90.6
5/13/2019 11:23	0	6.86	47.8	90.4
5/13/2019 11:33	0	6.86	47.8	90.1
5/13/2019 11:43	0	6.86	48	89.6
5/13/2019 11:53	0	6.86	48	89.2
5/13/2019 12:03	0	6.86	48	88.8
5/13/2019 12:13	0	6.86	48	88.6
5/13/2019 12:23	0	6.86	48	88.5

West Monitoring Station

Time Stamp	H ₂ S (PPB)	Battery (Volts)	Temperature (°F)	Humidity (%)
5/13/2019 12:33	0	6.86	48	88.5
5/13/2019 12:43	0	6.86	48	88.6
5/13/2019 12:53	0	6.86	48	88.5
5/13/2019 13:03	0	6.86	47.8	88.5
5/13/2019 13:13	0	6.86	47.8	88.4
5/13/2019 13:23	0	6.86	47.8	88.5
5/13/2019 13:33	0	6.86	47.7	88.7
5/13/2019 13:43	0	6.86	47.8	89.1
5/13/2019 13:53	0	6.86	47.8	89.4
5/13/2019 14:03	0	6.86	47.8	89.6
5/13/2019 14:13	0	6.86	47.7	89.8
5/13/2019 14:23	0	6.86	47.8	89.9
5/13/2019 14:33	0	6.86	48	90.3
5/13/2019 14:43	0	6.86	48.2	90.6
5/13/2019 14:53	0	6.86	48.2	90.6
5/13/2019 15:03	0	6.86	48.2	90.6
5/13/2019 15:13	0	6.86	48.2	90.6
5/13/2019 15:23	0	6.86	48.2	90.6
5/13/2019 15:33	0	6.86	48.2	90.7
5/13/2019 15:43	0	6.86	48.2	90.8
5/13/2019 15:53	0	6.86	48.2	90.9
5/13/2019 16:03	0	6.86	48.2	90.9
5/13/2019 16:13	0	6.86	48.2	91
5/13/2019 16:23	0	6.86	48.2	91
5/13/2019 16:33	0	6.86	48.2	91.1
5/13/2019 16:43	0	6.86	48.2	91.1
5/13/2019 16:53	0	6.86	48.2	91.2
5/13/2019 17:03	0	6.86	48.2	91.3
5/13/2019 17:13	0	6.86	48.2	91.4
5/13/2019 17:23	0	6.86	48.2	91.4
5/13/2019 17:33	0	6.86	48.2	91.5
5/13/2019 17:43	0	6.86	48	91.4
5/13/2019 17:53	0	6.86	48	91.4
5/13/2019 18:03	0	6.86	48	91.5
5/13/2019 18:13	0	6.86	47.8	91.5
5/13/2019 18:23	0	6.86	47.8	91.6
5/13/2019 18:33	0	6.86	47.8	91.6
5/13/2019 18:43	0	6.86	47.8	91.7
5/13/2019 18:53	0	6.86	47.8	91.8
5/13/2019 19:03	0	6.86	47.8	91.9
5/13/2019 19:13	0	6.86	47.8	92
5/13/2019 19:23	0	6.851	47.7	92.1
5/13/2019 19:33	0	6.86	47.7	92.2
5/13/2019 19:43	0	6.86	47.7	92.3

West Monitoring Station

Time Stamp	H ₂ S (PPB)	Battery (Volts)	Temperature (°F)	Humidity (%)
5/13/2019 19:53	0	6.851	47.7	92.3
5/13/2019 20:03	0	6.86	47.5	92.4
5/13/2019 20:13	0	6.86	47.5	92.5
5/13/2019 20:23	0	6.851	47.5	92.5
5/13/2019 20:33	0	6.86	47.3	92.6
5/13/2019 20:43	0	6.86	47.3	92.7
5/13/2019 20:53	0	6.86	47.3	92.8
5/13/2019 21:03	0	6.851	47.3	92.9
5/13/2019 21:13	0	6.851	47.3	93
5/13/2019 21:23	0	6.86	47.3	93.1
5/13/2019 21:33	0	6.851	47.3	93.2
5/13/2019 21:43	0	6.86	47.3	93.4
5/13/2019 21:53	0	6.851	47.3	93.5
5/13/2019 22:03	0	6.86	47.5	93.7
5/13/2019 22:13	0	6.86	47.3	93.8
5/13/2019 22:23	0	6.86	47.3	93.8
5/13/2019 22:33	0	6.851	47.3	93.8
5/13/2019 22:43	0	6.851	47.3	93.9
5/13/2019 22:53	0	6.851	47.1	93.9
5/13/2019 23:03	0	6.851	47.1	93.9
5/13/2019 23:13	0	6.851	47.1	93.9
5/13/2019 23:23	0	6.851	47.1	93.9
5/13/2019 23:33	0	6.851	46.9	93.9
5/13/2019 23:43	0	6.851	46.9	93.9
5/13/2019 23:53	0	6.851	46.9	94
5/14/2019 0:03	0	6.851	46.9	94
5/14/2019 0:13	0	6.851	46.8	94
5/14/2019 0:23	0	6.851	46.8	94
5/14/2019 0:33	0	6.851	46.8	94
5/14/2019 0:43	0	6.851	46.8	93.9
5/14/2019 0:53	0	6.851	46.8	94
5/14/2019 1:03	0	6.851	46.6	94
5/14/2019 1:13	0	6.851	46.6	94
5/14/2019 1:23	0	6.851	46.6	94
5/14/2019 1:33	0	6.851	46.6	94
5/14/2019 1:43	0	6.851	46.6	94
5/14/2019 1:53	0	6.851	46.6	94
5/14/2019 2:03	0	6.851	46.6	94.1
5/14/2019 2:13	0	6.851	46.6	94.1
5/14/2019 2:23	0	6.851	46.4	94.1
5/14/2019 2:33	0	6.851	46.4	94.2
5/14/2019 2:43	0	6.851	46.4	94.2
5/14/2019 2:53	0	6.851	46.4	94.2
5/14/2019 3:03	0	6.851	46.4	94.2

West Monitoring Station

Time Stamp	H ₂ S (PPB)	Battery (Volts)	Temperature (°F)	Humidity (%)
5/14/2019 3:13	0	6.851	46.4	94.3
5/14/2019 3:23	0	6.851	46.4	94.3
5/14/2019 3:33	0	6.851	46.4	94.3
5/14/2019 3:43	0	6.851	46.4	94.3
5/14/2019 3:53	0	6.851	46.2	94.3
5/14/2019 4:03	0	6.851	46.2	94.4
5/14/2019 4:13	0	6.851	46.2	94.4
5/14/2019 4:23	0	6.851	46.2	94.4
5/14/2019 4:33	0	6.851	46.2	94.4
5/14/2019 4:43	0	6.851	46.2	94.5
5/14/2019 4:53	0	6.851	46	94.5
5/14/2019 5:03	0	6.851	46	94.4
5/14/2019 5:13	0	6.851	45.7	94.2
5/14/2019 5:23	0	6.851	45.5	94.1
5/14/2019 5:33	0	6.851	45.3	93.8
5/14/2019 5:43	0	6.851	45.1	93.7
5/14/2019 5:53	0	6.851	44.8	93.5
5/14/2019 6:03	0	6.851	44.4	93.3
5/14/2019 6:13	0	6.851	44.1	93
5/14/2019 6:23	0	6.851	43.9	92.8
5/14/2019 6:33	0	6.851	43.5	92.6
5/14/2019 6:43	0	6.851	43.2	92.5
5/14/2019 6:53	0	6.851	43	92.4
5/14/2019 7:03	0	6.851	42.6	92.3
5/14/2019 7:13	0	6.851	42.4	92.4
5/14/2019 7:23	0	6.851	42.3	92.3
5/14/2019 7:33	0	6.851	41.9	92.3
5/14/2019 7:43	0	6.851	41.7	92.3
5/14/2019 7:53	0	6.851	41.7	92.4
5/14/2019 8:03	0	6.851	41.5	92.5
5/14/2019 8:13	0	6.851	41.5	92.6
5/14/2019 8:23	0	6.842	41.7	92.8
5/14/2019 8:33	0	6.842	41.7	93
5/14/2019 8:43	0	6.842	41.7	93.1
5/14/2019 8:53	0	6.842	41.9	93.2
5/14/2019 9:03	0	6.851	41.9	93.2
5/14/2019 9:13	0	6.842	42.1	93.2
5/14/2019 9:23	0	6.842	42.1	93.1
5/14/2019 9:33	0	6.842	42.1	93
5/14/2019 9:43	0	6.842	42.3	93
5/14/2019 9:53	0	6.842	42.4	93
5/14/2019 10:03	0	6.851	42.6	93.1
5/14/2019 10:13	0	6.851	42.8	93.2
5/14/2019 10:23	0	6.851	43	93.1

West Monitoring Station

Time Stamp	H ₂ S (PPB)	Battery (Volts)	Temperature (°F)	Humidity (%)
5/14/2019 10:33	0	6.851	43	93.1
5/14/2019 10:43	0	6.851	43	93
5/14/2019 10:53	0	6.851	43.2	93.1
5/14/2019 11:03	0	6.851	43.5	93.2
5/14/2019 11:13	0	6.851	43.7	93.4
5/14/2019 11:23	0	6.851	43.9	93.3
5/14/2019 11:33	0	6.851	44.1	93.3
5/14/2019 11:43	0	6.851	44.2	93.3
5/14/2019 11:53	0	6.851	44.8	93.4
5/14/2019 12:03	0	6.851	45.3	93.4
5/14/2019 12:13	0	6.851	45.5	93.2
5/14/2019 12:23	0	6.851	45.7	92.9
5/14/2019 12:33	0	6.851	46	92.5
5/14/2019 12:43	0	6.851	46.6	92.1
5/14/2019 12:53	0	6.851	47.1	91.8
5/14/2019 13:03	0	6.851	47.7	91.1
5/14/2019 13:13	0	6.851	47.7	90.3
5/14/2019 13:23	0	6.851	47.5	89.6
5/14/2019 13:33	0	6.851	47.5	89.3
5/14/2019 13:43	0	6.851	47.5	88.9
5/14/2019 13:53	0	6.851	47.5	88.3
5/14/2019 14:03	0	6.851	47.5	88
5/14/2019 14:13	0	6.851	47.7	87.9
5/14/2019 14:23	0	6.851	47.8	87.9
5/14/2019 14:33	0	6.851	48	87.8
5/14/2019 14:43	0	6.851	48.2	87.5
5/14/2019 14:53	0	6.851	48.6	87.2
5/14/2019 15:03	0	6.851	48.9	87
5/14/2019 15:13	0	6.851	49.1	86.8
5/14/2019 15:23	0	6.851	49.1	86.4
5/14/2019 15:33	0	6.851	49.1	86.1
5/14/2019 15:43	0	6.851	49.3	86.1
5/14/2019 15:53	0	6.851	49.6	86.1
5/14/2019 16:03	0	6.851	50	86.1
5/14/2019 16:13	0	6.851	50.2	85.6
5/14/2019 16:23	0	6.851	50.4	85
5/14/2019 16:33	0	6.851	50.4	84.6
5/14/2019 16:43	0	6.86	50.4	84.2
5/14/2019 16:53	0	6.86	50.4	83.7
5/14/2019 17:03	0	6.851	50.5	83.1
5/14/2019 17:13	0	6.86	50.7	82.4
5/14/2019 17:23	0	6.86	50.7	81.7
5/14/2019 17:33	0	6.86	50.7	81.3
5/14/2019 17:43	0	6.86	50.7	81

West Monitoring Station

Time Stamp	H ₂ S (PPB)	Battery (Volts)	Temperature (°F)	Humidity (%)
5/14/2019 17:53	0	6.86	50.9	80.9
5/14/2019 18:03	0	6.86	50.9	81
5/14/2019 18:13	0	6.86	50.9	81.1
5/14/2019 18:23	0	6.86	50.9	81.4
5/14/2019 18:33	0	6.86	51.1	81.5
5/14/2019 18:43	0	6.86	51.3	81.4
5/14/2019 18:53	0	6.86	51.3	81.1
5/14/2019 19:03	0	6.86	51.3	80.8
5/14/2019 19:13	0	6.86	51.1	81
5/14/2019 19:23	0	6.86	50.9	81.3
5/14/2019 19:33	0	6.86	50.9	81.5
5/14/2019 19:43	0	6.86	50.9	81.8
5/14/2019 19:53	0	6.86	50.7	81.8
5/14/2019 20:03	0	6.86	50.7	81.8
5/14/2019 20:13	0	6.86	50.5	82.1
5/14/2019 20:23	0	6.86	50.4	82.7
5/14/2019 20:33	0	6.851	50.2	83.1
5/14/2019 20:43	0	6.86	50	83.3
5/14/2019 20:53	0	6.86	49.8	83.3
5/14/2019 21:03	0	6.86	49.6	83.2
5/14/2019 21:13	0	6.851	49.6	83.3
5/14/2019 21:23	0	6.851	49.5	83.9
5/14/2019 21:33	0	6.851	49.5	84.3
5/14/2019 21:43	0	6.851	49.3	84.8
5/14/2019 21:53	0	6.851	49.1	85.2
5/14/2019 22:03	0	6.851	48.9	85.7
5/14/2019 22:13	0	6.851	48.7	86
5/14/2019 22:23	0	6.851	48.4	86.3
5/14/2019 22:33	0	6.851	48	86.7
5/14/2019 22:43	0	6.851	47.8	87
5/14/2019 22:53	0	6.851	47.7	87.4
5/14/2019 23:03	0	6.851	47.5	87.8
5/14/2019 23:13	0	6.851	47.3	88.1
5/14/2019 23:23	0	6.851	46.9	88.3
5/14/2019 23:33	0	6.851	46.8	88.6
5/14/2019 23:43	0	6.851	46.8	88.9
5/14/2019 23:53	0	6.851	46.6	89.2

North Monitoring Station

Time Stamp	H ₂ S (PPB)	Battery (Volts)	Temperature (°F)	Humidity (%)
5/1/2019 0:00	0	6.869	48.2	60
5/1/2019 0:10	0	6.869	48	60.3
5/1/2019 0:20	0	6.869	48	60.9
5/1/2019 0:30	0	6.869	48	61.1
5/1/2019 0:40	0	6.869	47.8	61.3
5/1/2019 0:50	0	6.869	47.8	61.4
5/1/2019 1:00	0	6.869	47.8	61.5
5/1/2019 1:10	0	6.869	47.7	61.6
5/1/2019 1:20	0	6.869	47.7	61.6
5/1/2019 1:30	0	6.869	47.5	61.9
5/1/2019 1:40	0	6.869	47.5	62.4
5/1/2019 1:50	0	6.869	47.3	62.6
5/1/2019 2:00	0	6.869	47.3	63.1
5/1/2019 2:10	0	6.869	47.1	63.4
5/1/2019 2:20	0	6.869	47.1	64.7
5/1/2019 2:30	0	6.869	46.9	66
5/1/2019 2:40	0	6.869	46.6	66.8
5/1/2019 2:50	0	6.869	46.4	67.7
5/1/2019 3:00	0	6.869	46	68.5
5/1/2019 3:10	0	6.869	45.7	69.2
5/1/2019 3:20	0	6.869	45.3	70.2
5/1/2019 3:30	0	6.869	45.1	71
5/1/2019 3:40	0	6.869	44.8	71.7
5/1/2019 3:50	0	6.869	44.8	72.2
5/1/2019 4:00	0	6.869	44.6	72.9
5/1/2019 4:10	0	6.869	44.4	73.4
5/1/2019 4:20	0	6.869	44.4	73.9
5/1/2019 4:30	0	6.869	44.4	74.3
5/1/2019 4:40	0	6.869	44.4	74.8
5/1/2019 4:50	0	6.869	44.4	75.6
5/1/2019 5:00	0	6.869	44.2	76.5
5/1/2019 5:10	0	6.869	44.1	77.4
5/1/2019 5:20	0	6.869	44.1	78
5/1/2019 5:30	0	6.869	44.1	78.6
5/1/2019 5:40	0	6.869	44.1	79.3
5/1/2019 5:50	0	6.869	43.9	80.1
5/1/2019 6:00	0	6.869	43.7	80.9
5/1/2019 6:10	0	6.869	43.5	81.8
5/1/2019 6:20	0	6.869	43.3	82.7
5/1/2019 6:30	0	6.869	43.3	83.6
5/1/2019 6:40	0	6.869	43.3	84.5
5/1/2019 6:50	0	6.86	43.5	85.5
5/1/2019 7:00	0	6.869	43.9	86.3

North Monitoring Station

Time Stamp	H ₂ S (PPB)	Battery (Volts)	Temperature (°F)	Humidity (%)
5/1/2019 7:10	0	6.869	44.1	86.8
5/1/2019 7:20	0	6.869	44.2	87.3
5/1/2019 7:30	0	6.869	44.4	87.8
5/1/2019 7:40	0	6.869	44.4	88.3
5/1/2019 7:50	0	6.869	44.6	88.6
5/1/2019 8:00	0	6.869	44.8	88.8
5/1/2019 8:10	0	6.869	45	89
5/1/2019 8:20	0	6.869	45.1	89.3
5/1/2019 8:30	0	6.869	45.1	89.5
5/1/2019 8:40	0	6.869	45.3	89.7
5/1/2019 8:50	0	6.869	45.5	90
5/1/2019 9:00	0	6.869	45.9	90.3
5/1/2019 9:10	0	6.869	46	90.7
5/1/2019 9:20	0	6.869	46.2	91.1
5/1/2019 9:30	0	6.869	46.4	91.4
5/1/2019 9:40	0	6.869	46.4	91.6
5/1/2019 9:50	0	6.869	46.4	91.9
5/1/2019 10:00	0	6.869	46.6	92.3
5/1/2019 10:10	0	6.869	46.8	92.7
5/1/2019 10:20	0	6.869	46.9	93.2
5/1/2019 10:30	0	6.869	47.1	93.5
5/1/2019 10:40	0	6.869	47.5	93.8
5/1/2019 10:50	0	6.869	47.8	94.1
5/1/2019 11:00	0	6.869	48.2	94.2
5/1/2019 11:10	0	6.869	48.7	94.2
5/1/2019 11:20	0	6.869	49.3	94.1
5/1/2019 11:30	0	6.869	49.6	93.8
5/1/2019 11:40	0	6.869	50.4	93.4
5/1/2019 11:50	0	6.869	51.1	93
5/1/2019 12:00	0	6.869	51.8	92.4
5/1/2019 12:10	0	6.869	52.7	91.8
5/1/2019 12:20	0	6.869	54	91.2
5/1/2019 12:30	0	6.869	55.2	90.2
5/1/2019 12:40	0	6.869	56.3	89.4
5/1/2019 12:50	0	6.877	57.6	88.3
5/1/2019 13:00	0	6.877	58.8	87.1
5/1/2019 13:10	0	6.877	59.9	85.9
5/1/2019 13:20	0	6.877	61	85.3
5/1/2019 13:30	0	6.877	62.4	84.4
5/1/2019 13:40	0	6.877	63.3	82.7
5/1/2019 13:50	0	6.877	64	81.7
5/1/2019 14:00	0	6.877	64.8	80.3
5/1/2019 14:10	0	6.877	65.5	78.9
5/1/2019 14:20	0	6.877	66	78.3

North Monitoring Station

Time Stamp	H ₂ S (PPB)	Battery (Volts)	Temperature (°F)	Humidity (%)
5/1/2019 14:30	0	6.877	66.7	77.2
5/1/2019 14:40	0	6.877	67.3	76.1
5/1/2019 14:50	0	6.886	67.8	74.9
5/1/2019 15:00	0	6.886	67.8	74
5/1/2019 15:10	0	6.886	68	73.3
5/1/2019 15:20	0	6.886	68	72.7
5/1/2019 15:30	0	6.886	68	72.5
5/1/2019 15:40	0	6.886	68	72.1
5/1/2019 15:50	0	6.886	68.2	72
5/1/2019 16:00	0	6.886	68.2	71.8
5/1/2019 16:10	0	6.886	68.2	71.5
5/1/2019 16:20	0	6.886	68.2	71.2
5/1/2019 16:30	0	6.886	68.4	71.2
5/1/2019 16:40	0	6.886	68.7	71
5/1/2019 16:50	0	6.886	68.9	70.6
5/1/2019 17:00	0	6.886	68.9	70.2
5/1/2019 17:10	0	6.886	68.9	70
5/1/2019 17:20	0	6.886	68.7	69.6
5/1/2019 17:30	0	6.886	68.5	69.6
5/1/2019 17:40	0	6.886	68.5	70.4
5/1/2019 17:50	0	6.886	68.4	70.9
5/1/2019 18:00	0	6.886	68.5	70.8
5/1/2019 18:10	0	6.886	68.7	70.5
5/1/2019 18:20	0	6.886	69.3	69.8
5/1/2019 18:30	0	6.886	69.6	69.2
5/1/2019 18:40	0	6.886	69.8	68.8
5/1/2019 18:50	0	6.886	69.8	68
5/1/2019 19:00	0	6.886	69.8	67.5
5/1/2019 19:10	0	6.886	69.4	67.3
5/1/2019 19:20	0	6.886	69.1	68.1
5/1/2019 19:30	0	6.886	68.4	69.9
5/1/2019 19:40	0	6.886	67.6	72.1
5/1/2019 19:50	0	6.886	66.7	74.1
5/1/2019 20:00	0	6.886	66	76.2
5/1/2019 20:10	0	6.886	65.5	78
5/1/2019 20:20	0	6.886	64.9	79.7
5/1/2019 20:30	0	6.886	64.4	81.2
5/1/2019 20:40	0	6.886	63.9	82.6
5/1/2019 20:50	0	6.886	63.5	83.9
5/1/2019 21:00	0	6.886	63.1	85.1
5/1/2019 21:10	0	6.886	63	86.2
5/1/2019 21:20	0	6.886	62.6	86.6
5/1/2019 21:30	0	6.877	62.1	86.9
5/1/2019 21:40	0	6.877	61.7	87.4

North Monitoring Station

Time Stamp	H ₂ S (PPB)	Battery (Volts)	Temperature (°F)	Humidity (%)
5/1/2019 21:50	0	6.877	61.3	88.1
5/1/2019 22:00	0	6.877	61.2	89
5/1/2019 22:10	0	6.877	61.2	90.3
5/1/2019 22:20	0	6.877	61.5	91.4
5/1/2019 22:30	0	6.877	61.7	92.3
5/1/2019 22:40	0	6.877	61.9	93.1
5/1/2019 22:50	0	6.877	62.1	93.7
5/1/2019 23:00	0	6.877	62.1	94.2
5/1/2019 23:10	0	6.877	62.2	94.7
5/1/2019 23:20	0	6.877	62.2	95
5/1/2019 23:30	0	6.877	62.2	95.2
5/1/2019 23:40	0	6.877	62.2	95.2
5/1/2019 23:50	0	6.877	62.1	95.2
5/2/2019 0:00	0	6.877	61.9	95.2
5/2/2019 0:10	0	6.877	61.9	95.5
5/2/2019 0:20	0	6.877	61.9	95.8
5/2/2019 0:30	0	6.877	61.9	96
5/2/2019 0:40	0	6.877	61.9	96.2
5/2/2019 0:50	0	6.877	61.7	96.2
5/2/2019 1:00	0	6.877	61.5	96.1
5/2/2019 1:10	0	6.877	61.5	96.1
5/2/2019 1:20	0	6.877	61.3	96.2
5/2/2019 1:30	0	6.877	61.3	96.3
5/2/2019 1:40	0	6.877	61.2	96.5
5/2/2019 1:50	0	6.877	61.2	96.6
5/2/2019 2:00	0	6.877	61	96.7
5/2/2019 2:10	0	6.877	61	96.8
5/2/2019 2:20	0	6.877	60.8	96.8
5/2/2019 2:30	0	6.877	60.3	95.7
5/2/2019 2:40	0	6.877	59.4	94.3
5/2/2019 2:50	0	6.877	58.3	93.3
5/2/2019 3:00	0	6.877	57.4	92.4
5/2/2019 3:10	0	6.877	56.7	91.8
5/2/2019 3:20	0	6.877	55.9	91.6
5/2/2019 3:30	0	6.877	55.4	91.6
5/2/2019 3:40	0	6.877	54.9	91.5
5/2/2019 3:50	0	6.877	54.3	91.6
5/2/2019 4:00	0	6.877	53.8	91.5
5/2/2019 4:10	0	6.877	53.2	91.6
5/2/2019 4:20	0	6.877	52.9	91.7
5/2/2019 4:30	0	6.877	52.3	91.8
5/2/2019 4:40	0	6.869	52	92
5/2/2019 4:50	0	6.869	51.6	92.3
5/2/2019 5:00	0	6.869	51.3	92.7

North Monitoring Station

Time Stamp	H ₂ S (PPB)	Battery (Volts)	Temperature (°F)	Humidity (%)
5/2/2019 5:10	0	6.869	51.1	92.9
5/2/2019 5:20	0	6.869	50.7	93.1
5/2/2019 5:30	0	6.869	50.4	93.2
5/2/2019 5:40	0	6.869	50.2	93.3
5/2/2019 5:50	0	6.869	49.8	93.4
5/2/2019 6:00	0	6.869	49.5	93.1
5/2/2019 6:10	0	6.869	48.9	92.6
5/2/2019 6:20	0	6.869	48.2	91.9
5/2/2019 6:30	0	6.869	47.3	91.4
5/2/2019 6:40	0	6.869	46.6	91.1
5/2/2019 6:50	0	6.869	45.9	91.1
5/2/2019 7:00	0	6.869	45.3	91.1
5/2/2019 7:10	0	6.869	44.8	91.3
5/2/2019 7:20	0	6.869	44.4	91.6
5/2/2019 7:30	0	6.869	44.1	91.7
5/2/2019 7:40	0	6.869	43.7	91.9
5/2/2019 7:50	0	6.86	43.3	92.2
5/2/2019 8:00	0	6.86	43.2	92.5
5/2/2019 8:10	0	6.86	43.2	92.8
5/2/2019 8:20	0	6.86	43	93.1
5/2/2019 8:30	0	6.86	42.8	93.3
5/2/2019 8:40	0	6.86	42.8	93.5
5/2/2019 8:50	0	6.86	42.8	93.8
5/2/2019 9:00	0	6.86	42.6	94
5/2/2019 9:10	0	6.86	42.8	94.2
5/2/2019 9:20	0	6.86	42.8	94.4
5/2/2019 9:30	0	6.86	42.8	94.7
5/2/2019 9:40	0	6.86	43.2	94.9
5/2/2019 9:50	0	6.86	43.2	94.9
5/2/2019 10:00	0	6.86	43.2	94.9
5/2/2019 10:10	0	6.86	43.3	95.1
5/2/2019 10:20	0	6.86	43.5	95.1
5/2/2019 10:30	0	6.86	43.9	95
5/2/2019 10:40	0	6.86	44.1	94.9
5/2/2019 10:50	0	6.86	44.2	94.8
5/2/2019 11:00	0	6.86	44.4	94.7
5/2/2019 11:10	0	6.86	44.8	94.7
5/2/2019 11:20	0	6.86	45.1	94.6
5/2/2019 11:30	0	6.86	45.5	94.4
5/2/2019 11:40	0	6.86	45.9	94.2
5/2/2019 11:50	0	6.86	46.4	94.2
5/2/2019 12:00	0	6.86	46.9	94
5/2/2019 12:10	0	6.869	47.5	93.5
5/2/2019 12:20	0	6.869	47.8	92.9

North Monitoring Station

Time Stamp	H ₂ S (PPB)	Battery (Volts)	Temperature (°F)	Humidity (%)
5/2/2019 12:30	0	6.869	48	92.5
5/2/2019 12:40	0	6.869	48.4	92.3
5/2/2019 12:50	0	6.869	48.7	92
5/2/2019 13:00	0	6.869	48.9	91.5
5/2/2019 13:10	0	6.869	49.3	91.2
5/2/2019 13:20	0	6.869	49.6	90.7
5/2/2019 13:30	0	6.869	50	90.7
5/2/2019 13:40	0	6.869	50.5	90.2
5/2/2019 13:50	0	6.869	51.1	89.9
5/2/2019 14:00	0	6.869	51.4	89.8
5/2/2019 14:10	0	6.869	52.2	89.4
5/2/2019 14:20	0	6.869	52.7	88.7
5/2/2019 14:30	0	6.869	52.9	88
5/2/2019 14:40	0	6.869	53.2	87.6
5/2/2019 14:50	0	6.869	53.6	87.1
5/2/2019 15:00	0	6.869	54	86.6
5/2/2019 15:10	0	6.869	54.1	85.9
5/2/2019 15:20	0	6.869	54.7	85.4
5/2/2019 15:30	0	6.869	55.2	84.9
5/2/2019 15:40	0	6.869	55.6	84
5/2/2019 15:50	0	6.869	55.9	83.2
5/2/2019 16:00	0	6.877	56.1	82.6
5/2/2019 16:10	0	6.877	56.3	81.7
5/2/2019 16:20	0	6.877	56.3	81
5/2/2019 16:30	0	6.877	56.5	80.6
5/2/2019 16:40	0	6.877	56.5	79.9
5/2/2019 16:50	0	6.877	56.3	79.4
5/2/2019 17:00	0	6.877	56.3	79.1
5/2/2019 17:10	0	6.877	56.3	78.8
5/2/2019 17:20	0	6.877	56.3	78.6
5/2/2019 17:30	0	6.877	56.1	78.2
5/2/2019 17:40	0	6.877	55.8	77.8
5/2/2019 17:50	0	6.877	55.2	77.7
5/2/2019 18:00	0	6.877	54.9	77.7
5/2/2019 18:10	0	6.877	54.3	77.7
5/2/2019 18:20	0	6.877	53.8	77.6
5/2/2019 18:30	0	6.877	53.2	77.8
5/2/2019 18:40	0	6.877	52.7	78
5/2/2019 18:50	0	6.869	52.2	78.3
5/2/2019 19:00	0	6.869	51.6	78.7
5/2/2019 19:10	0	6.869	51.1	79.1
5/2/2019 19:20	0	6.869	50.5	79.7
5/2/2019 19:30	0	6.869	50.2	80.1
5/2/2019 19:40	0	6.869	49.6	80.5

North Monitoring Station

Time Stamp	H ₂ S (PPB)	Battery (Volts)	Temperature (°F)	Humidity (%)
5/2/2019 19:50	0	6.869	49.1	81.1
5/2/2019 20:00	0	6.869	48.7	81.7
5/2/2019 20:10	0	6.869	48.4	82.3
5/2/2019 20:20	0	6.869	47.8	83.1
5/2/2019 20:30	0	6.869	47.5	83.9
5/2/2019 20:40	0	6.869	47.1	84.8
5/2/2019 20:50	0	6.869	46.9	85.5
5/2/2019 21:00	0	6.869	46.8	86.1
5/2/2019 21:10	0	6.869	46.4	86.8
5/2/2019 21:20	0	6.869	46.2	87.4
5/2/2019 21:30	0	6.869	46	88.1
5/2/2019 21:40	0	6.869	46	88.7
5/2/2019 21:50	0	6.869	46	89.3
5/2/2019 22:00	0	6.869	45.9	89.7
5/2/2019 22:10	0	6.869	45.9	90.1
5/2/2019 22:20	0	6.869	45.9	90.6
5/2/2019 22:30	0	6.869	45.9	91
5/2/2019 22:40	0	6.869	45.9	91.4
5/2/2019 22:50	0	6.869	45.9	91.7
5/2/2019 23:00	0	6.869	45.9	92.2
5/2/2019 23:10	0	6.869	45.9	92.5
5/2/2019 23:20	0	6.869	46	93
5/2/2019 23:30	0	6.869	46	93.3
5/2/2019 23:40	0	6.869	46	93.6
5/2/2019 23:50	0	6.869	46	94
5/3/2019 0:00	0	6.869	46.2	94.4
5/3/2019 0:10	0	6.869	46.2	94.7
5/3/2019 0:20	0	6.869	46.4	95.1
5/3/2019 0:30	0	6.869	46.4	95.4
5/3/2019 0:40	0	6.869	46.4	95.6
5/3/2019 0:50	0	6.869	46.6	95.9
5/3/2019 1:00	0	6.869	46.6	96.2
5/3/2019 1:10	0	6.869	46.8	96.5
5/3/2019 1:20	0	6.869	46.9	96.8
5/3/2019 1:30	0	6.869	46.9	97
5/3/2019 1:40	0	6.869	47.1	97.2
5/3/2019 1:50	0	6.869	47.1	97.5
5/3/2019 2:00	0	6.869	47.3	97.7
5/3/2019 2:10	0	6.869	47.5	97.9
5/3/2019 2:20	0	6.869	47.5	98.1
5/3/2019 2:30	0	6.869	47.7	98.3
5/3/2019 2:40	0	6.869	47.7	98.4
5/3/2019 2:50	0	6.869	47.8	98.5
5/3/2019 3:00	0	6.869	47.8	98.7

North Monitoring Station

Time Stamp	H ₂ S (PPB)	Battery (Volts)	Temperature (°F)	Humidity (%)
5/3/2019 3:10	0	6.869	47.8	98.8
5/3/2019 3:20	0	6.869	48	98.8
5/3/2019 3:30	0	6.869	48	98.9
5/3/2019 3:40	0	6.869	48	98.9
5/3/2019 3:50	0	6.869	48	99
5/3/2019 4:00	0	6.869	48	99
5/3/2019 4:10	0	6.869	48	99.1
5/3/2019 4:20	0	6.869	48	99.1
5/3/2019 4:30	0	6.869	48	99.1
5/3/2019 4:40	0	6.869	48	99.1
5/3/2019 4:50	0	6.869	48	99
5/3/2019 5:00	0	6.869	47.8	98.7
5/3/2019 5:10	0	6.869	47.5	98.3
5/3/2019 5:20	0	6.869	47.1	97.9
5/3/2019 5:30	0	6.869	46.8	97.6
5/3/2019 5:40	0	6.869	46.6	97.5
5/3/2019 5:50	0	6.869	46.4	97.5
5/3/2019 6:00	0	6.869	46.2	97.6
5/3/2019 6:10	0	6.869	46.2	97.7
5/3/2019 6:20	0	6.869	46.2	97.8
5/3/2019 6:30	0	6.869	46.2	98
5/3/2019 6:40	0	6.869	46.2	98.2
5/3/2019 6:50	0	6.869	46.4	98.5
5/3/2019 7:00	0	6.869	46.4	98.8
5/3/2019 7:10	0	6.869	46.6	99
5/3/2019 7:20	0	6.869	46.8	99.3
5/3/2019 7:30	0	6.869	47.1	99.5
5/3/2019 7:40	0	6.869	47.3	99.7
5/3/2019 7:50	0	6.869	47.5	99.9
5/3/2019 8:00	0	6.869	47.7	100
5/3/2019 8:10	0	6.869	48	100
5/3/2019 8:20	0	6.869	48.2	100
5/3/2019 8:30	0	6.869	48.6	100
5/3/2019 8:40	0	6.869	48.9	100
5/3/2019 8:50	0	6.869	49.3	100
5/3/2019 9:00	0	6.869	49.6	100
5/3/2019 9:10	0	6.869	50.2	100
5/3/2019 9:20	0	6.869	50.7	100
5/3/2019 9:30	0	6.869	51.3	100
5/3/2019 9:40	0	6.869	51.8	100
5/3/2019 9:50	0	6.869	52.5	100
5/3/2019 10:00	0	6.869	53.4	100
5/3/2019 10:10	0	6.869	53.8	100
5/3/2019 10:20	0	6.869	54	100

North Monitoring Station

Time Stamp	H ₂ S (PPB)	Battery (Volts)	Temperature (°F)	Humidity (%)
5/3/2019 10:30	0	6.869	54.3	99.9
5/3/2019 10:40	0	6.869	54.9	99.5
5/3/2019 10:50	0	6.869	56.1	99.2
5/3/2019 11:00	0	6.869	57.6	98.8
5/3/2019 11:10	0	6.869	59	98.1
5/3/2019 11:20	0	6.877	59.9	96.8
5/3/2019 11:30	0	6.877	60.6	95.2
5/3/2019 11:40	0	6.877	60.4	93.4
5/3/2019 11:50	0	6.877	60.4	92.3
5/3/2019 12:00	0	6.877	60.6	91.8
5/3/2019 12:10	0	6.877	61.3	90.5
5/3/2019 12:20	0	6.877	61.5	89.1
5/3/2019 12:30	0	6.877	61.7	88
5/3/2019 12:40	0	6.877	61.7	86.8
5/3/2019 12:50	0	6.877	61.3	85
5/3/2019 13:00	0	6.877	61.2	84.2
5/3/2019 13:10	0	6.877	61.2	83.5
5/3/2019 13:20	0	6.877	60.8	82.7
5/3/2019 13:30	0	6.877	60.8	82.4
5/3/2019 13:40	0	6.877	60.6	81.7
5/3/2019 13:50	0	6.877	60.1	81.8
5/3/2019 14:00	0	6.877	59.9	81.4
5/3/2019 14:10	0	6.877	59.7	81.1
5/3/2019 14:20	0	6.877	59.7	80.9
5/3/2019 14:30	0	6.877	59.5	80.9
5/3/2019 14:40	0	6.877	59.9	81
5/3/2019 14:50	0	6.877	60.3	80.5
5/3/2019 15:00	0	6.877	60.8	80.1
5/3/2019 15:10	0	6.877	61	78.7
5/3/2019 15:20	0	6.877	60.8	78
5/3/2019 15:30	0	6.877	60.6	77.7
5/3/2019 15:40	0	6.877	60.6	77.8
5/3/2019 15:50	0	6.877	60.6	77.1
5/3/2019 16:00	0	6.877	60.4	76.3
5/3/2019 16:10	0	6.877	59.7	75.7
5/3/2019 16:20	0	6.877	58.8	75.8
5/3/2019 16:30	0	6.877	57.9	76
5/3/2019 16:40	0	6.877	56.8	76.3
5/3/2019 16:50	0	6.877	55.9	76.5
5/3/2019 17:00	0	6.877	55	77.3
5/3/2019 17:10	0	6.877	54.3	78.1
5/3/2019 17:20	0	6.877	53.4	79.1
5/3/2019 17:30	0	6.877	52.7	80.2
5/3/2019 17:40	0	6.877	52.2	81.3

North Monitoring Station

Time Stamp	H ₂ S (PPB)	Battery (Volts)	Temperature (°F)	Humidity (%)
5/3/2019 17:50	0	6.869	51.8	82.4
5/3/2019 18:00	0	6.869	51.6	83.3
5/3/2019 18:10	0	6.869	51.3	83.9
5/3/2019 18:20	0	6.869	51.1	84.7
5/3/2019 18:30	0	6.869	50.9	85.5
5/3/2019 18:40	0	6.869	50.7	86
5/3/2019 18:50	0	6.869	50.5	86.7
5/3/2019 19:00	0	6.869	50.4	87.1
5/3/2019 19:10	0	6.869	50.2	87.5
5/3/2019 19:20	0	6.869	50.2	87.9
5/3/2019 19:30	0	6.869	50	88.2
5/3/2019 19:40	0	6.869	50	88.7
5/3/2019 19:50	0	6.869	50	89
5/3/2019 20:00	0	6.869	50	89.3
5/3/2019 20:10	0	6.869	50	89.5
5/3/2019 20:20	0	6.869	50	89.9
5/3/2019 20:30	0	6.869	50	90.3
5/3/2019 20:40	0	6.869	50	90.8
5/3/2019 20:50	0	6.869	50	91.2
5/3/2019 21:00	0	6.869	50	91.5
5/3/2019 21:10	0	6.869	50	91.8
5/3/2019 21:20	0	6.869	50	92
5/3/2019 21:30	0	6.869	49.8	92.1
5/3/2019 21:40	0	6.869	49.6	92.2
5/3/2019 21:50	0	6.869	49.5	92.4
5/3/2019 22:00	0	6.869	49.5	92.6
5/3/2019 22:10	0	6.869	49.3	92.6
5/3/2019 22:20	0	6.869	49.1	92.8
5/3/2019 22:30	0	6.869	48.9	93.2
5/3/2019 22:40	0	6.869	48.9	93.5
5/3/2019 22:50	0	6.869	49.1	93.6
5/3/2019 23:00	0	6.869	49.1	93.7
5/3/2019 23:10	0	6.869	48.9	93.8
5/3/2019 23:20	0	6.869	48.9	93.9
5/3/2019 23:30	0	6.869	48.9	94.1
5/3/2019 23:40	0	6.869	48.9	94.1
5/3/2019 23:50	0	6.869	48.7	94
5/4/2019 0:00	0	6.869	48.7	94.2
5/4/2019 0:10	0	6.869	48.7	94.3
5/4/2019 0:20	0	6.869	48.6	94.4
5/4/2019 0:30	0	6.869	48.6	94.5
5/4/2019 0:40	0	6.869	48.6	94.7
5/4/2019 0:50	0	6.869	48.4	94.7
5/4/2019 1:00	0	6.869	48.4	94.9

North Monitoring Station

Time Stamp	H ₂ S (PPB)	Battery (Volts)	Temperature (°F)	Humidity (%)
5/4/2019 1:10	0	6.869	48.4	95
5/4/2019 1:20	0	6.869	48.4	95
5/4/2019 1:30	0	6.869	48.4	95.1
5/4/2019 1:40	0	6.869	48.4	95.2
5/4/2019 1:50	0	6.869	48.4	95.3
5/4/2019 2:00	0	6.869	48.4	95.5
5/4/2019 2:10	0	6.869	48.2	95.6
5/4/2019 2:20	0	6.869	48.2	95.7
5/4/2019 2:30	0	6.869	48.2	95.9
5/4/2019 2:40	0	6.869	48.2	96
5/4/2019 2:50	0	6.869	48	96.1
5/4/2019 3:00	0	6.869	48	96.3
5/4/2019 3:10	0	6.869	48	96.4
5/4/2019 3:20	0	6.869	48	96.5
5/4/2019 3:30	0	6.869	48	96.7
5/4/2019 3:40	0	6.869	48	96.9
5/4/2019 3:50	0	6.869	48	97
5/4/2019 4:00	0	6.869	47.8	97.1
5/4/2019 4:10	0	6.869	47.8	97.3
5/4/2019 4:20	0	6.869	47.8	97.4
5/4/2019 4:30	0	6.869	47.8	97.5
5/4/2019 4:40	0	6.869	47.8	97.5
5/4/2019 4:50	0	6.869	47.8	97.7
5/4/2019 5:00	0	6.869	47.8	97.8
5/4/2019 5:10	0	6.869	47.8	98
5/4/2019 5:20	0	6.869	47.8	98.1
5/4/2019 5:30	0	6.869	47.8	98.2
5/4/2019 5:40	0	6.869	47.8	98.3
5/4/2019 5:50	0	6.869	47.8	98.4
5/4/2019 6:00	0	6.869	47.8	98.4
5/4/2019 6:10	0	6.869	47.8	98.5
5/4/2019 6:20	0	6.869	47.8	98.5
5/4/2019 6:30	0	6.869	47.8	98.5
5/4/2019 6:40	0	6.869	47.7	98.6
5/4/2019 6:50	0	6.869	47.8	98.6
5/4/2019 7:00	0	6.869	47.8	98.7
5/4/2019 7:10	0	6.869	47.8	98.8
5/4/2019 7:20	0	6.869	47.8	98.8
5/4/2019 7:30	0	6.869	48	98.9
5/4/2019 7:40	0	6.869	48	98.9
5/4/2019 7:50	0	6.869	48.2	99
5/4/2019 8:00	0	6.869	48.4	99.1
5/4/2019 8:10	0	6.869	48.6	99.3
5/4/2019 8:20	0	6.869	48.7	99.2

North Monitoring Station

Time Stamp	H ₂ S (PPB)	Battery (Volts)	Temperature (°F)	Humidity (%)
5/4/2019 8:30	0	6.869	48.9	99.2
5/4/2019 8:40	0	6.869	49.1	99.2
5/4/2019 8:50	0	6.869	49.3	99
5/4/2019 9:00	0	6.869	49.3	98.9
5/4/2019 9:10	0	6.869	49.3	98.7
5/4/2019 9:20	0	6.869	49.3	98.6
5/4/2019 9:30	0	6.869	49.3	98.4
5/4/2019 9:40	0	6.869	49.3	98.4
5/4/2019 9:50	0	6.869	49.3	98.4
5/4/2019 10:00	0	6.869	49.5	98.4
5/4/2019 10:10	0	6.869	49.5	98.4
5/4/2019 10:20	0	6.869	49.8	98.5
5/4/2019 10:30	0	6.869	50.2	98.4
5/4/2019 10:40	0	6.869	50.7	98.4
5/4/2019 10:50	0	6.869	50.9	97.8
5/4/2019 11:00	0	6.869	51.1	97.4
5/4/2019 11:10	0	6.869	51.1	97.1
5/4/2019 11:20	0	6.869	51.4	96.8
5/4/2019 11:30	0	6.869	51.8	96.5
5/4/2019 11:40	0	6.869	52.2	96
5/4/2019 11:50	0	6.869	52.5	95.5
5/4/2019 12:00	0	6.869	52.7	94.9
5/4/2019 12:10	0	6.869	52.9	94.5
5/4/2019 12:20	0	6.869	53.2	94.2
5/4/2019 12:30	0	6.869	53.4	93.7
5/4/2019 12:40	0	6.869	53.6	93.2
5/4/2019 12:50	0	6.869	53.8	92.5
5/4/2019 13:00	0	6.869	54.1	92.2
5/4/2019 13:10	0	6.869	54.5	91.8
5/4/2019 13:20	0	6.869	54.5	91
5/4/2019 13:30	0	6.869	54.5	90.2
5/4/2019 13:40	0	6.869	54.1	89.7
5/4/2019 13:50	0	6.869	54	89.2
5/4/2019 14:00	0	6.869	54	89.3
5/4/2019 14:10	0	6.869	54	89.1
5/4/2019 14:20	0	6.869	54	89
5/4/2019 14:30	0	6.869	54	88.9
5/4/2019 14:40	0	6.869	54.1	88.9
5/4/2019 14:50	0	6.869	54.1	88.4
5/4/2019 15:00	0	6.869	54.1	87.8
5/4/2019 15:10	0	6.869	54.1	87.7
5/4/2019 15:20	0	6.869	54.3	87.6
5/4/2019 15:30	0	6.869	54.7	87.1
5/4/2019 15:40	0	6.869	54.9	86.4

North Monitoring Station

Time Stamp	H ₂ S (PPB)	Battery (Volts)	Temperature (°F)	Humidity (%)
5/4/2019 15:50	0	6.869	54.9	85.8
5/4/2019 16:00	0	6.869	54.9	85.4
5/4/2019 16:10	0	6.869	54.9	85.1
5/4/2019 16:20	0	6.869	54.9	85
5/4/2019 16:30	0	6.869	54.9	85
5/4/2019 16:40	0	6.869	54.9	84.8
5/4/2019 16:50	0	6.869	54.9	84.6
5/4/2019 17:00	0	6.869	54.9	84.4
5/4/2019 17:10	0	6.869	54.9	84.4
5/4/2019 17:20	0	6.869	54.9	84.4
5/4/2019 17:30	0	6.869	54.7	84.2
5/4/2019 17:40	0	6.869	54.5	84
5/4/2019 17:50	0	6.869	54.5	84
5/4/2019 18:00	0	6.869	54.5	83.8
5/4/2019 18:10	0	6.869	54.7	83.6
5/4/2019 18:20	0	6.869	54.9	83
5/4/2019 18:30	0	6.869	54.7	82.7
5/4/2019 18:40	0	6.869	54.7	82.5
5/4/2019 18:50	0	6.869	54.5	82.3
5/4/2019 19:00	0	6.869	54.5	82
5/4/2019 19:10	0	6.869	54.3	81.7
5/4/2019 19:20	0	6.869	54	81.7
5/4/2019 19:30	0	6.869	53.8	81.7
5/4/2019 19:40	0	6.869	53.4	81.8
5/4/2019 19:50	0	6.869	53.1	81.8
5/4/2019 20:00	0	6.869	52.7	81.9
5/4/2019 20:10	0	6.869	52.5	82
5/4/2019 20:20	0	6.869	52	82
5/4/2019 20:30	0	6.869	51.8	82.1
5/4/2019 20:40	0	6.869	51.3	82.5
5/4/2019 20:50	0	6.869	51.1	83.4
5/4/2019 21:00	0	6.869	50.7	84.1
5/4/2019 21:10	0	6.869	50.5	84.5
5/4/2019 21:20	0	6.869	50.4	84.9
5/4/2019 21:30	0	6.869	50	85.2
5/4/2019 21:40	0	6.869	49.6	85.5
5/4/2019 21:50	0	6.869	49.5	85.8
5/4/2019 22:00	0	6.869	48.9	86.1
5/4/2019 22:10	0	6.869	48.6	86.5
5/4/2019 22:20	0	6.869	48.2	86.9
5/4/2019 22:30	0	6.869	48	87.5
5/4/2019 22:40	0	6.869	47.8	87.9
5/4/2019 22:50	0	6.869	47.5	88.3
5/4/2019 23:00	0	6.869	47.3	88.7

North Monitoring Station

Time Stamp	H ₂ S (PPB)	Battery (Volts)	Temperature (°F)	Humidity (%)
5/4/2019 23:10	0	6.869	47.1	89
5/4/2019 23:20	0	6.869	46.9	89.5
5/4/2019 23:30	0	6.869	46.8	89.9
5/4/2019 23:40	0	6.869	46.8	90.5
5/4/2019 23:50	0	6.869	46.6	90.9
5/5/2019 0:00	0	6.86	46.6	91.2
5/5/2019 0:10	0	6.869	46.4	91.5
5/5/2019 0:20	0	6.869	46.4	91.8
5/5/2019 0:30	0	6.869	46.2	92
5/5/2019 0:40	0	6.86	46	92.3
5/5/2019 0:50	0	6.86	46	92.6
5/5/2019 1:00	0	6.86	46	92.8
5/5/2019 1:10	0	6.86	45.9	93
5/5/2019 1:20	0	6.86	45.7	93.2
5/5/2019 1:30	0	6.86	45.5	93.4
5/5/2019 1:40	0	6.86	45.5	93.6
5/5/2019 1:50	0	6.86	45.3	93.8
5/5/2019 2:00	0	6.86	45.1	94.1
5/5/2019 2:10	0	6.86	45.1	94.2
5/5/2019 2:20	0	6.86	45	94.5
5/5/2019 2:30	0	6.86	45	94.6
5/5/2019 2:40	0	6.86	44.8	94.7
5/5/2019 2:50	0	6.86	44.6	94.8
5/5/2019 3:00	0	6.86	44.4	95
5/5/2019 3:10	0	6.86	44.2	95.1
5/5/2019 3:20	0	6.86	44.2	95.3
5/5/2019 3:30	0	6.86	44.1	95.5
5/5/2019 3:40	0	6.86	43.9	95.6
5/5/2019 3:50	0	6.86	43.9	95.8
5/5/2019 4:00	0	6.86	43.9	96.1
5/5/2019 4:10	0	6.86	43.7	96.1
5/5/2019 4:20	0	6.86	43.5	96.2
5/5/2019 4:30	0	6.86	43.5	96.4
5/5/2019 4:40	0	6.86	43.3	96.4
5/5/2019 4:50	0	6.86	43.2	96.5
5/5/2019 5:00	0	6.86	43	96.6
5/5/2019 5:10	0	6.86	43	96.8
5/5/2019 5:20	0	6.86	43	96.9
5/5/2019 5:30	0	6.86	42.8	97.1
5/5/2019 5:40	0	6.86	42.8	97.2
5/5/2019 5:50	0	6.86	42.6	97.3
5/5/2019 6:00	0	6.86	42.4	97.3
5/5/2019 6:10	0	6.86	42.4	97.4
5/5/2019 6:20	0	6.86	42.4	97.5

North Monitoring Station

Time Stamp	H ₂ S (PPB)	Battery (Volts)	Temperature (°F)	Humidity (%)
5/5/2019 6:30	0	6.86	42.3	97.7
5/5/2019 6:40	0	6.86	42.4	97.9
5/5/2019 6:50	0	6.86	42.4	98.1
5/5/2019 7:00	0	6.86	42.6	98.5
5/5/2019 7:10	0	6.86	43	98.8
5/5/2019 7:20	0	6.86	43.3	99.3
5/5/2019 7:30	0	6.86	43.7	99.7
5/5/2019 7:40	0	6.86	44.4	100
5/5/2019 7:50	0	6.86	45.1	100
5/5/2019 8:00	0	6.86	45.9	100
5/5/2019 8:10	0	6.86	46.8	100
5/5/2019 8:20	0	6.86	47.7	100
5/5/2019 8:30	0	6.86	48.4	100
5/5/2019 8:40	0	6.869	49.3	99.6
5/5/2019 8:50	0	6.869	50.2	98.5
5/5/2019 9:00	0	6.869	51.1	97.5
5/5/2019 9:10	0	6.869	52	96.5
5/5/2019 9:20	0	6.869	53.2	95.4
5/5/2019 9:30	0	6.869	54.3	94.2
5/5/2019 9:40	0	6.869	55.2	92.8
5/5/2019 9:50	0	6.869	56.1	91.2
5/5/2019 10:00	0	6.869	56.8	89.9
5/5/2019 10:10	0	6.869	57.7	88.5
5/5/2019 10:20	0	6.869	58.6	86.4
5/5/2019 10:30	0	6.869	59.2	84.9
5/5/2019 10:40	0	6.869	59.5	83.5
5/5/2019 10:50	0	6.869	60.1	82.2
5/5/2019 11:00	0	6.877	60.4	80.4
5/5/2019 11:10	0	6.877	60.6	79
5/5/2019 11:20	0	6.877	60.6	78
5/5/2019 11:30	0	6.877	61	77.1
5/5/2019 11:40	0	6.877	61.5	76.6
5/5/2019 11:50	0	6.877	62.2	75.2
5/5/2019 12:00	0	6.877	63.1	74.9
5/5/2019 12:10	0	6.877	63.7	72.6
5/5/2019 12:20	0	6.877	64.2	70.9
5/5/2019 12:30	0	6.877	64.6	69.8
5/5/2019 12:40	0	6.877	65.3	68.4
5/5/2019 12:50	0	6.877	65.5	67.8
5/5/2019 13:00	0	6.877	65.5	67.3
5/5/2019 13:10	0	6.877	66	66.1
5/5/2019 13:20	0	6.877	66.6	65.1
5/5/2019 13:30	0	6.877	66.6	62.8
5/5/2019 13:40	0	6.877	66.4	61.6

North Monitoring Station

Time Stamp	H ₂ S (PPB)	Battery (Volts)	Temperature (°F)	Humidity (%)
5/5/2019 13:50	0	6.877	66	62.2
5/5/2019 14:00	0	6.877	66	63
5/5/2019 14:10	0	6.877	66.2	62.8
5/5/2019 14:20	0	6.877	66.6	62.2
5/5/2019 14:30	0	6.877	66.6	62.1
5/5/2019 14:40	0	6.877	66.9	61.1
5/5/2019 14:50	0	6.877	66.9	60.4
5/5/2019 15:00	0	6.877	66.9	60.2
5/5/2019 15:10	0	6.877	66.9	59.7
5/5/2019 15:20	0	6.877	66.7	59.3
5/5/2019 15:30	0	6.877	66.7	58.5
5/5/2019 15:40	0	6.877	66.6	57.9
5/5/2019 15:50	0	6.877	66.4	57.5
5/5/2019 16:00	0	6.877	66.4	56.8
5/5/2019 16:10	0	6.877	66	57.1
5/5/2019 16:20	0	6.877	65.7	57.5
5/5/2019 16:30	0	6.877	65.3	57.4
5/5/2019 16:40	0	6.877	65.3	57.6
5/5/2019 16:50	0	6.877	65.3	56.9
5/5/2019 17:00	0	6.877	65.1	56.9
5/5/2019 17:10	0	6.877	64.9	57.1
5/5/2019 17:20	0	6.877	64.9	57.9
5/5/2019 17:30	0	6.877	64.9	57.7
5/5/2019 17:40	0	6.877	64.9	57.4
5/5/2019 17:50	0	6.877	64.8	57.8
5/5/2019 18:00	0	6.877	64.6	57.9
5/5/2019 18:10	0	6.877	64.4	58.6
5/5/2019 18:20	0	6.877	64.2	58.8
5/5/2019 18:30	0	6.877	63.9	59.6
5/5/2019 18:40	0	6.877	63.7	60.4
5/5/2019 18:50	0	6.877	63.3	60.7
5/5/2019 19:00	0	6.877	63	61
5/5/2019 19:10	0	6.877	62.8	62.5
5/5/2019 19:20	0	6.877	62.4	64.3
5/5/2019 19:30	0	6.877	62.1	65.3
5/5/2019 19:40	0	6.877	61.7	66.7
5/5/2019 19:50	0	6.877	61.3	68.6
5/5/2019 20:00	0	6.877	60.8	70.2
5/5/2019 20:10	0	6.877	60.3	71.6
5/5/2019 20:20	0	6.877	59.9	72.7
5/5/2019 20:30	0	6.877	59.5	74
5/5/2019 20:40	0	6.877	59.2	75.1
5/5/2019 20:50	0	6.877	58.8	75.7
5/5/2019 21:00	0	6.877	58.5	76.5

North Monitoring Station

Time Stamp	H ₂ S (PPB)	Battery (Volts)	Temperature (°F)	Humidity (%)
5/5/2019 21:10	0	6.877	58.3	77.5
5/5/2019 21:20	0	6.877	57.9	79
5/5/2019 21:30	0	6.877	57.9	80.1
5/5/2019 21:40	0	6.877	57.7	81.2
5/5/2019 21:50	0	6.869	57.6	82
5/5/2019 22:00	0	6.877	57.4	82.8
5/5/2019 22:10	0	6.869	57.4	83.4
5/5/2019 22:20	0	6.877	57.2	83.9
5/5/2019 22:30	0	6.869	57.2	84.4
5/5/2019 22:40	0	6.869	57	84.8
5/5/2019 22:50	0	6.869	56.8	85.3
5/5/2019 23:00	0	6.869	56.8	85.6
5/5/2019 23:10	0	6.869	56.7	85.9
5/5/2019 23:20	0	6.869	56.5	86.2
5/5/2019 23:30	0	6.869	56.3	86.6
5/5/2019 23:40	0	6.869	56.3	87
5/5/2019 23:50	0	6.869	56.1	87.4
5/6/2019 0:00	0	6.869	55.9	87.8
5/6/2019 0:10	0	6.869	55.8	88.2
5/6/2019 0:20	0	6.869	55.6	88.3
5/6/2019 0:30	0	6.869	55.4	88.7
5/6/2019 0:40	0	6.869	55.2	88.9
5/6/2019 0:50	0	6.869	54.9	89.2
5/6/2019 1:00	0	6.869	54.5	89.4
5/6/2019 1:10	0	6.869	54.1	89.3
5/6/2019 1:20	0	6.869	53.6	89
5/6/2019 1:30	0	6.869	53.1	89
5/6/2019 1:40	0	6.869	52.5	89.2
5/6/2019 1:50	0	6.869	52.2	89.6
5/6/2019 2:00	0	6.869	51.8	90
5/6/2019 2:10	0	6.869	51.3	89.8
5/6/2019 2:20	0	6.869	50.7	90
5/6/2019 2:30	0	6.869	50.4	90.2
5/6/2019 2:40	0	6.869	49.8	90.1
5/6/2019 2:50	0	6.869	49.3	90
5/6/2019 3:00	0	6.869	48.7	89.9
5/6/2019 3:10	0	6.869	48.2	90.1
5/6/2019 3:20	0	6.869	47.8	90.5
5/6/2019 3:30	0	6.869	47.3	90.6
5/6/2019 3:40	0	6.869	46.8	90.5
5/6/2019 3:50	0	6.86	46.4	90.6
5/6/2019 4:00	0	6.86	45.9	90.8
5/6/2019 4:10	0	6.86	45.5	91.1
5/6/2019 4:20	0	6.86	45.1	91.4

North Monitoring Station

Time Stamp	H ₂ S (PPB)	Battery (Volts)	Temperature (°F)	Humidity (%)
5/6/2019 4:30	0	6.86	44.8	91.7
5/6/2019 4:40	0	6.86	44.4	92
5/6/2019 4:50	0	6.86	44.2	92.3
5/6/2019 5:00	0	6.86	43.9	92.5
5/6/2019 5:10	0	6.86	43.7	92.7
5/6/2019 5:20	0	6.86	43.5	93
5/6/2019 5:30	0	6.86	43.2	93.3
5/6/2019 5:40	0	6.86	43	93.5
5/6/2019 5:50	0	6.86	42.8	93.7
5/6/2019 6:00	0	6.86	42.6	94
5/6/2019 6:10	0	6.86	42.4	94.3
5/6/2019 6:20	0	6.86	42.4	94.7
5/6/2019 6:30	0	6.86	42.6	95.2
5/6/2019 6:40	0	6.86	42.8	95.7
5/6/2019 6:50	0	6.86	43.2	96.4
5/6/2019 7:00	0	6.86	43.9	97.1
5/6/2019 7:10	0	6.86	44.6	97.8
5/6/2019 7:20	0	6.86	45.5	98.4
5/6/2019 7:30	0	6.86	46.6	98.9
5/6/2019 7:40	0	6.86	47.8	99.3
5/6/2019 7:50	0	6.86	49.1	99.7
5/6/2019 8:00	0	6.86	50.2	100
5/6/2019 8:10	0	6.86	51.3	100
5/6/2019 8:20	0	6.86	52.5	100
5/6/2019 8:30	0	6.869	53.8	98.9
5/6/2019 8:40	0	6.869	55.2	96.9
5/6/2019 8:50	0	6.869	56.7	94.3
5/6/2019 9:00	0	6.869	58.1	91.6
5/6/2019 9:10	0	6.869	59.5	89
5/6/2019 9:20	0	6.869	61	86.1
5/6/2019 9:30	0	6.869	62.4	83.4
5/6/2019 9:40	0	6.869	63.9	80.6
5/6/2019 9:50	0	6.869	65.1	78.4
5/6/2019 10:00	0	6.869	66.4	75.6
5/6/2019 10:10	0	6.877	67.5	72.5
5/6/2019 10:20	0	6.877	68.7	69.5
5/6/2019 10:30	0	6.877	70	66.7
5/6/2019 10:40	0	6.877	71.1	64.3
5/6/2019 10:50	0	6.877	72	61.4
5/6/2019 11:00	0	6.877	72.9	59.3
5/6/2019 11:10	0	6.877	73.8	57.4
5/6/2019 11:20	0	6.877	74.5	54.8
5/6/2019 11:30	0	6.877	75.2	52.9
5/6/2019 11:40	0	6.877	75.9	51.4

North Monitoring Station

Time Stamp	H ₂ S (PPB)	Battery (Volts)	Temperature (°F)	Humidity (%)
5/6/2019 11:50	0	6.877	76.5	49.8
5/6/2019 12:00	0	6.877	77.2	48.3
5/6/2019 12:10	0	6.886	77.7	46.4
5/6/2019 12:20	0	6.886	78.1	45.8
5/6/2019 12:30	0	6.886	78.1	45.7
5/6/2019 12:40	0	6.886	78.3	45.3
5/6/2019 12:50	0	6.886	78.4	44.3
5/6/2019 13:00	0	6.886	78.4	42.7
5/6/2019 13:10	0	6.886	78.6	42.7
5/6/2019 13:20	0	6.886	79	42.2
5/6/2019 13:30	0	6.886	79	41.5
5/6/2019 13:40	0	6.886	79	40.4
5/6/2019 13:50	0	6.886	79	40.8
5/6/2019 14:00	0	6.886	79.2	40.8
5/6/2019 14:10	0	6.886	79.5	40.2
5/6/2019 14:20	0	6.886	79.7	39.9
5/6/2019 14:30	0	6.886	80.2	39.4
5/6/2019 14:40	0	6.886	80.8	38.9
5/6/2019 14:50	0	6.886	81.1	38.4
5/6/2019 15:00	0	6.886	81.3	38.1
5/6/2019 15:10	0	6.886	81.5	38
5/6/2019 15:20	0	6.886	81.9	38.3
5/6/2019 15:30	0	6.886	82	37.9
5/6/2019 15:40	0	6.886	82.2	37.7
5/6/2019 15:50	0	6.886	81.5	38
5/6/2019 16:00	0	6.886	80.8	38.2
5/6/2019 16:10	0	6.886	81.1	38.7
5/6/2019 16:20	0	6.886	81.5	38.5
5/6/2019 16:30	0	6.886	81.1	38.4
5/6/2019 16:40	0	6.886	80.8	38.7
5/6/2019 16:50	0	6.886	80.6	38.3
5/6/2019 17:00	0	6.886	80.6	38.2
5/6/2019 17:10	0	6.886	79.9	38
5/6/2019 17:20	0	6.886	79.7	38.1
5/6/2019 17:30	0	6.886	79.7	38.2
5/6/2019 17:40	0	6.886	79	38.4
5/6/2019 17:50	0	6.886	78.1	39.1
5/6/2019 18:00	0	6.886	77.4	39.5
5/6/2019 18:10	0	6.886	77	39.6
5/6/2019 18:20	0	6.886	76.5	39.5
5/6/2019 18:30	0	6.886	75.7	39.4
5/6/2019 18:40	0	6.886	75	39.7
5/6/2019 18:50	0	6.886	74.1	39.9
5/6/2019 19:00	0	6.886	73.2	39.9

North Monitoring Station

Time Stamp	H ₂ S (PPB)	Battery (Volts)	Temperature (°F)	Humidity (%)
5/6/2019 19:10	0	6.886	72.5	40.6
5/6/2019 19:20	0	6.886	72	41.2
5/6/2019 19:30	0	6.886	71.4	41.3
5/6/2019 19:40	0	6.886	70.7	41.6
5/6/2019 19:50	0	6.886	70	41.4
5/6/2019 20:00	0	6.877	69.1	41.6
5/6/2019 20:10	0	6.877	68.4	42.5
5/6/2019 20:20	0	6.877	68	43.3
5/6/2019 20:30	0	6.877	67.6	44.2
5/6/2019 20:40	0	6.877	67.3	44.9
5/6/2019 20:50	0	6.877	67.1	45.7
5/6/2019 21:00	0	6.877	66.9	46.7
5/6/2019 21:10	0	6.877	66.7	47
5/6/2019 21:20	0	6.877	66.6	47.7
5/6/2019 21:30	0	6.877	66.4	47.8
5/6/2019 21:40	0	6.877	66.4	48.2
5/6/2019 21:50	0	6.877	66.2	48.7
5/6/2019 22:00	0	6.877	66	49.1
5/6/2019 22:10	0	6.877	65.8	49.9
5/6/2019 22:20	0	6.877	65.7	50.6
5/6/2019 22:30	0	6.877	65.3	50.9
5/6/2019 22:40	0	6.877	65.1	51.7
5/6/2019 22:50	0	6.877	64.8	52.7
5/6/2019 23:00	0	6.877	64.4	53.3
5/6/2019 23:10	0	6.877	64	53.9
5/6/2019 23:20	0	6.877	63.9	54.4
5/6/2019 23:30	0	6.877	63.7	55.3
5/6/2019 23:40	0	6.877	63.5	56
5/6/2019 23:50	0	6.877	63.5	56.6
5/7/2019 0:00	0	6.877	63.3	57
5/7/2019 0:10	0	6.877	63.1	57.7
5/7/2019 0:20	0	6.877	63	57.8
5/7/2019 0:30	0	6.877	62.8	58.4
5/7/2019 0:40	0	6.877	62.6	59.6
5/7/2019 0:50	0	6.877	62.4	61.1
5/7/2019 1:00	0	6.877	62.2	62.1
5/7/2019 1:10	0	6.877	61.9	62.3
5/7/2019 1:20	0	6.877	61.7	62.4
5/7/2019 1:30	0	6.877	61.5	62.3
5/7/2019 1:40	0	6.869	61.3	63.1
5/7/2019 1:50	0	6.869	61.3	63.6
5/7/2019 2:00	0	6.877	61.2	63.6
5/7/2019 2:10	0	6.877	61.2	64.7
5/7/2019 2:20	0	6.877	61	65

North Monitoring Station

Time Stamp	H ₂ S (PPB)	Battery (Volts)	Temperature (°F)	Humidity (%)
5/7/2019 2:30	0	6.869	60.8	64.5
5/7/2019 2:40	0	6.869	60.6	64.9
5/7/2019 2:50	0	6.869	60.4	65.7
5/7/2019 3:00	0	6.869	59.9	66.5
5/7/2019 3:10	0	6.869	59.5	68.4
5/7/2019 3:20	0	6.869	59.2	69.1
5/7/2019 3:30	0	6.869	58.8	69.1
5/7/2019 3:40	0	6.869	58.6	70
5/7/2019 3:50	0	6.869	58.3	70.6
5/7/2019 4:00	0	6.869	57.7	71
5/7/2019 4:10	0	6.869	57.6	72.1
5/7/2019 4:20	0	6.869	57.4	73.1
5/7/2019 4:30	0	6.869	57.4	73.9
5/7/2019 4:40	0	6.869	57.4	74.7
5/7/2019 4:50	0	6.869	57.2	75.2
5/7/2019 5:00	0	6.869	57	75.4
5/7/2019 5:10	0	6.869	56.8	75.6
5/7/2019 5:20	0	6.869	56.7	76.1
5/7/2019 5:30	0	6.869	56.5	76.7
5/7/2019 5:40	0	6.869	56.1	77.2
5/7/2019 5:50	0	6.869	55.9	77.8
5/7/2019 6:00	0	6.869	55.6	78.4
5/7/2019 6:10	0	6.869	55.4	79
5/7/2019 6:20	0	6.869	55.2	79.6
5/7/2019 6:30	0	6.869	55	80
5/7/2019 6:40	0	6.869	54.9	80.5
5/7/2019 6:50	0	6.869	54.9	80.7
5/7/2019 7:00	0	6.869	54.7	80.8
5/7/2019 7:10	0	6.869	54.7	80.9
5/7/2019 7:20	0	6.869	54.9	80.9
5/7/2019 7:30	0	6.869	54.9	80.7
5/7/2019 7:40	0	6.869	54.9	80.6
5/7/2019 7:50	0	6.869	54.9	80.5
5/7/2019 8:00	0	6.869	54.9	80.2
5/7/2019 8:10	0	6.869	54.5	80.3
5/7/2019 8:20	0	6.869	54.3	80.6
5/7/2019 8:30	0	6.869	54	81.1
5/7/2019 8:40	0	6.869	53.8	81.8
5/7/2019 8:50	0	6.869	53.4	82.4
5/7/2019 9:00	0	6.869	53.2	83.1
5/7/2019 9:10	0	6.869	53.1	83.8
5/7/2019 9:20	0	6.869	52.9	84.4
5/7/2019 9:30	0	6.869	52.7	84.9
5/7/2019 9:40	0	6.869	52.5	85.3

North Monitoring Station

Time Stamp	H ₂ S (PPB)	Battery (Volts)	Temperature (°F)	Humidity (%)
5/7/2019 9:50	0	6.869	52.3	85.8
5/7/2019 10:00	0	6.869	52.3	86.1
5/7/2019 10:10	0	6.869	52	86.3
5/7/2019 10:20	0	6.869	51.8	86.7
5/7/2019 10:30	0	6.869	51.8	86.9
5/7/2019 10:40	0	6.869	51.6	87.2
5/7/2019 10:50	0	6.869	51.6	87.5
5/7/2019 11:00	0	6.86	51.4	87.7
5/7/2019 11:10	0	6.86	51.4	88.2
5/7/2019 11:20	0	6.86	51.4	88.5
5/7/2019 11:30	0	6.86	51.4	88.7
5/7/2019 11:40	0	6.86	51.6	89.2
5/7/2019 11:50	0	6.86	52	89.7
5/7/2019 12:00	0	6.86	52.5	89.7
5/7/2019 12:10	0	6.86	52.7	89.6
5/7/2019 12:20	0	6.86	53.1	89.6
5/7/2019 12:30	0	6.869	53.2	89.5
5/7/2019 12:40	0	6.869	53.2	89.7
5/7/2019 12:50	0	6.869	53.2	89.9
5/7/2019 13:00	0	6.86	53.4	90
5/7/2019 13:10	0	6.869	53.6	90.2
5/7/2019 13:20	0	6.869	53.8	90.3
5/7/2019 13:30	0	6.869	54.1	90.5
5/7/2019 13:40	0	6.869	54.3	90.4
5/7/2019 13:50	0	6.869	54.3	90.3
5/7/2019 14:00	0	6.869	54.5	90.3
5/7/2019 14:10	0	6.869	54.5	90.4
5/7/2019 14:20	0	6.869	54.9	90.3
5/7/2019 14:30	0	6.869	55	90.2
5/7/2019 14:40	0	6.869	55.4	90.1
5/7/2019 14:50	0	6.869	55.4	89.6
5/7/2019 15:00	0	6.869	55.4	89.2
5/7/2019 15:10	0	6.869	55.2	89
5/7/2019 15:20	0	6.869	55.2	88.8
5/7/2019 15:30	0	6.869	55.4	88.6
5/7/2019 15:40	0	6.869	55.4	88
5/7/2019 15:50	0	6.869	55.4	87.6
5/7/2019 16:00	0	6.869	55.2	87.1
5/7/2019 16:10	0	6.869	55	86.9
5/7/2019 16:20	0	6.869	54.9	86.6
5/7/2019 16:30	0	6.869	54.9	86.9
5/7/2019 16:40	0	6.869	54.9	87
5/7/2019 16:50	0	6.869	55	86.9
5/7/2019 17:00	0	6.869	55	86.8

North Monitoring Station

Time Stamp	H ₂ S (PPB)	Battery (Volts)	Temperature (°F)	Humidity (%)
5/7/2019 17:10	0	6.869	55.2	86.4
5/7/2019 17:20	0	6.869	55.2	86.2
5/7/2019 17:30	0	6.869	55.2	85.8
5/7/2019 17:40	0	6.869	55.4	85.1
5/7/2019 17:50	0	6.869	55.6	84.2
5/7/2019 18:00	0	6.869	55.8	83.1
5/7/2019 18:10	0	6.869	55.9	82
5/7/2019 18:20	0	6.869	55.9	81.2
5/7/2019 18:30	0	6.869	55.9	80.9
5/7/2019 18:40	0	6.869	55.8	80.4
5/7/2019 18:50	0	6.869	55.6	80.3
5/7/2019 19:00	0	6.869	55.4	80
5/7/2019 19:10	0	6.869	55.2	79.8
5/7/2019 19:20	0	6.869	54.9	79.1
5/7/2019 19:30	0	6.869	54.5	78.9
5/7/2019 19:40	0	6.869	54.3	79
5/7/2019 19:50	0	6.869	54	79.3
5/7/2019 20:00	0	6.869	53.6	79.6
5/7/2019 20:10	0	6.869	53.1	80.1
5/7/2019 20:20	0	6.869	52.5	80.8
5/7/2019 20:30	0	6.869	52.2	81.6
5/7/2019 20:40	0	6.869	51.8	82.4
5/7/2019 20:50	0	6.869	51.4	83.1
5/7/2019 21:00	0	6.869	51.3	83.6
5/7/2019 21:10	0	6.86	50.9	83.8
5/7/2019 21:20	0	6.86	50.4	84
5/7/2019 21:30	0	6.86	50	84.2
5/7/2019 21:40	0	6.86	49.5	84.5
5/7/2019 21:50	0	6.86	48.9	84.9
5/7/2019 22:00	0	6.86	48.4	85.1
5/7/2019 22:10	0	6.86	48	85.4
5/7/2019 22:20	0	6.86	47.7	85.7
5/7/2019 22:30	0	6.86	47.3	86.2
5/7/2019 22:40	0	6.86	46.9	86.6
5/7/2019 22:50	0	6.86	46.6	87.1
5/7/2019 23:00	0	6.86	46.2	87.5
5/7/2019 23:10	0	6.86	46	88
5/7/2019 23:20	0	6.86	46	88.5
5/7/2019 23:30	0	6.86	45.9	88.6
5/7/2019 23:40	0	6.86	45.5	88.8
5/7/2019 23:50	0	6.86	45.3	88.9
5/8/2019 0:00	0	6.86	45	89.1
5/8/2019 0:10	0	6.86	44.8	89.4
5/8/2019 0:20	0	6.86	44.6	89.7

North Monitoring Station

Time Stamp	H ₂ S (PPB)	Battery (Volts)	Temperature (°F)	Humidity (%)
5/8/2019 0:30	0	6.86	44.2	90.1
5/8/2019 0:40	0	6.86	44.2	90.7
5/8/2019 0:50	0	6.86	44.1	91.3
5/8/2019 1:00	0	6.86	44.1	91.5
5/8/2019 1:10	0	6.86	43.9	91.9
5/8/2019 1:20	0	6.86	43.7	92.1
5/8/2019 1:30	0	6.86	43.5	92.1
5/8/2019 1:40	0	6.86	43.2	92.1
5/8/2019 1:50	0	6.851	43	92.2
5/8/2019 2:00	0	6.851	42.6	92.4
5/8/2019 2:10	0	6.851	42.4	92.7
5/8/2019 2:20	0	6.851	42.3	92.9
5/8/2019 2:30	0	6.851	42.1	93
5/8/2019 2:40	0	6.851	41.9	93.2
5/8/2019 2:50	0	6.851	41.7	93.4
5/8/2019 3:00	0	6.851	41.5	93.6
5/8/2019 3:10	0	6.851	41.4	93.8
5/8/2019 3:20	0	6.851	41.4	94
5/8/2019 3:30	0	6.851	41.7	93.8
5/8/2019 3:40	0	6.851	41.7	93.3
5/8/2019 3:50	0	6.851	41.9	92.6
5/8/2019 4:00	0	6.851	42.1	91.8
5/8/2019 4:10	0	6.851	42.1	90.9
5/8/2019 4:20	0	6.851	42.3	90
5/8/2019 4:30	0	6.851	42.3	89.2
5/8/2019 4:40	0	6.851	42.3	88.5
5/8/2019 4:50	0	6.851	42.3	87.8
5/8/2019 5:00	0	6.851	42.3	87.2
5/8/2019 5:10	0	6.851	42.3	86.7
5/8/2019 5:20	0	6.851	42.1	86.2
5/8/2019 5:30	0	6.851	42.1	85.8
5/8/2019 5:40	0	6.851	42.1	85.3
5/8/2019 5:50	0	6.851	42.1	84.9
5/8/2019 6:00	0	6.851	41.9	84.4
5/8/2019 6:10	0	6.851	41.9	84
5/8/2019 6:20	0	6.851	41.9	83.7
5/8/2019 6:30	0	6.851	41.9	83.4
5/8/2019 6:40	0	6.851	42.1	83
5/8/2019 6:50	0	6.851	42.4	82.6
5/8/2019 7:00	0	6.851	43	82.2
5/8/2019 7:10	0	6.851	43.3	81.9
5/8/2019 7:20	0	6.851	43.7	81.6
5/8/2019 7:30	0	6.851	44.1	81.2
5/8/2019 7:40	0	6.851	44.6	81

North Monitoring Station

Time Stamp	H ₂ S (PPB)	Battery (Volts)	Temperature (°F)	Humidity (%)
5/8/2019 7:50	0	6.851	45.1	80.3
5/8/2019 8:00	0	6.86	45.7	79.8
5/8/2019 8:10	0	6.86	46.4	79.1
5/8/2019 8:20	0	6.86	47.1	77.8
5/8/2019 8:30	0	6.86	47.7	76.5
5/8/2019 8:40	0	6.86	48.2	75.3
5/8/2019 8:50	0	6.86	48.7	73.6
5/8/2019 9:00	0	6.86	49.1	72.2
5/8/2019 9:10	0	6.86	49.6	70.6
5/8/2019 9:20	0	6.86	50.2	69.4
5/8/2019 9:30	0	6.86	50.7	69
5/8/2019 9:40	0	6.86	51.3	67.6
5/8/2019 9:50	0	6.86	52	66.8
5/8/2019 10:00	0	6.86	52.7	65.5
5/8/2019 10:10	0	6.86	53.1	64.4
5/8/2019 10:20	0	6.86	53.6	62.6
5/8/2019 10:30	0	6.86	53.8	61
5/8/2019 10:40	0	6.869	54	59.3
5/8/2019 10:50	0	6.86	54	58.5
5/8/2019 11:00	0	6.869	54.3	57
5/8/2019 11:10	0	6.869	54.5	56.6
5/8/2019 11:20	0	6.869	54.7	55.1
5/8/2019 11:30	0	6.869	54.7	54.7
5/8/2019 11:40	0	6.869	54.9	53.7
5/8/2019 11:50	0	6.869	55	53.1
5/8/2019 12:00	0	6.869	55.4	52.2
5/8/2019 12:10	0	6.869	55.6	52.2
5/8/2019 12:20	0	6.869	55.9	52.1
5/8/2019 12:30	0	6.869	56.3	51.5
5/8/2019 12:40	0	6.869	56.7	51.2
5/8/2019 12:50	0	6.869	56.7	50.4
5/8/2019 13:00	0	6.869	56.8	49.4
5/8/2019 13:10	0	6.869	56.8	48.9
5/8/2019 13:20	0	6.869	56.7	48.8
5/8/2019 13:30	0	6.869	56.7	49
5/8/2019 13:40	0	6.869	56.8	47.8
5/8/2019 13:50	0	6.869	56.7	47.2
5/8/2019 14:00	0	6.869	56.7	47.5
5/8/2019 14:10	0	6.869	56.8	47.2
5/8/2019 14:20	0	6.869	57.2	47.4
5/8/2019 14:30	0	6.869	57.9	47.2
5/8/2019 14:40	0	6.869	58.3	46.9
5/8/2019 14:50	0	6.869	58.6	46
5/8/2019 15:00	0	6.869	58.6	45.6

North Monitoring Station

Time Stamp	H ₂ S (PPB)	Battery (Volts)	Temperature (°F)	Humidity (%)
5/8/2019 15:10	0	6.869	58.6	44.8
5/8/2019 15:20	0	6.869	58.8	44.1
5/8/2019 15:30	0	6.869	58.8	43.6
5/8/2019 15:40	0	6.869	58.8	43
5/8/2019 15:50	0	6.869	58.6	43
5/8/2019 16:00	0	6.869	58.6	43.1
5/8/2019 16:10	0	6.869	58.5	42.3
5/8/2019 16:20	0	6.869	58.3	42.2
5/8/2019 16:30	0	6.869	58.5	42.4
5/8/2019 16:40	0	6.869	58.6	42.3
5/8/2019 16:50	0	6.869	58.8	41.5
5/8/2019 17:00	0	6.869	58.6	41
5/8/2019 17:10	0	6.869	58.6	40.9
5/8/2019 17:20	0	6.869	58.3	40.4
5/8/2019 17:30	0	6.869	57.9	40.4
5/8/2019 17:40	0	6.869	57.4	40.4
5/8/2019 17:50	0	6.869	56.5	40.4
5/8/2019 18:00	0	6.869	55.9	40.7
5/8/2019 18:10	0	6.869	55.4	41.1
5/8/2019 18:20	0	6.869	55	41.2
5/8/2019 18:30	0	6.869	54.9	41.5
5/8/2019 18:40	0	6.869	54.3	41.4
5/8/2019 18:50	0	6.869	54	41.2
5/8/2019 19:00	0	6.869	53.4	41.5
5/8/2019 19:10	0	6.869	53.1	41.8
5/8/2019 19:20	0	6.869	52.7	42.2
5/8/2019 19:30	0	6.869	52.3	42.6
5/8/2019 19:40	0	6.869	52.2	42.9
5/8/2019 19:50	0	6.869	51.8	43.1
5/8/2019 20:00	0	6.86	51.4	43.3
5/8/2019 20:10	0	6.86	51.1	43.6
5/8/2019 20:20	0	6.86	50.7	43.9
5/8/2019 20:30	0	6.86	50.2	44.6
5/8/2019 20:40	0	6.86	49.8	45.1
5/8/2019 20:50	0	6.86	49.5	45.6
5/8/2019 21:00	0	6.86	48.9	46.7
5/8/2019 21:10	0	6.86	48.2	47.5
5/8/2019 21:20	0	6.86	47.8	47.8
5/8/2019 21:30	0	6.86	47.7	48.2
5/8/2019 21:40	0	6.86	47.3	49.1
5/8/2019 21:50	0	6.86	46.9	50.5
5/8/2019 22:00	0	6.86	46.2	51.4
5/8/2019 22:10	0	6.86	45.7	53.5
5/8/2019 22:20	0	6.86	45.1	54.5

North Monitoring Station

Time Stamp	H ₂ S (PPB)	Battery (Volts)	Temperature (°F)	Humidity (%)
5/8/2019 22:30	0	6.86	44.8	55.1
5/8/2019 22:40	0	6.86	44.4	56.5
5/8/2019 22:50	0	6.86	44.1	58.1
5/8/2019 23:00	0	6.86	43.9	58.5
5/8/2019 23:10	0	6.86	43.7	59.2
5/8/2019 23:20	0	6.851	43.3	61.3
5/8/2019 23:30	0	6.851	43	62.8
5/8/2019 23:40	0	6.851	42.6	63.6
5/8/2019 23:50	0	6.851	42.4	63.9
5/9/2019 0:00	0	6.851	42.4	63.6
5/9/2019 0:10	0	6.851	42.8	63.2
5/9/2019 0:20	0	6.851	43	63.2
5/9/2019 0:30	0	6.851	43	64.4
5/9/2019 0:40	0	6.851	42.8	65.8
5/9/2019 0:50	0	6.851	42.6	66.2
5/9/2019 1:00	0	6.851	42.8	66.8
5/9/2019 1:10	0	6.851	43	68.3
5/9/2019 1:20	0	6.851	43.3	69.2
5/9/2019 1:30	0	6.851	43.5	68.9
5/9/2019 1:40	0	6.851	43.9	68.1
5/9/2019 1:50	0	6.851	44.1	67.8
5/9/2019 2:00	0	6.851	44.4	67.6
5/9/2019 2:10	0	6.851	44.6	67.7
5/9/2019 2:20	0	6.851	44.8	67.3
5/9/2019 2:30	0	6.851	45	67.2
5/9/2019 2:40	0	6.851	45.1	67.5
5/9/2019 2:50	0	6.851	45.3	66.8
5/9/2019 3:00	0	6.86	45.5	66.3
5/9/2019 3:10	0	6.86	45.7	65.8
5/9/2019 3:20	0	6.86	45.7	65.5
5/9/2019 3:30	0	6.86	45.9	65.1
5/9/2019 3:40	0	6.86	45.9	64.8
5/9/2019 3:50	0	6.86	46	64.6
5/9/2019 4:00	0	6.86	46	64.5
5/9/2019 4:10	0	6.86	46.2	64.6
5/9/2019 4:20	0	6.86	46.2	64.8
5/9/2019 4:30	0	6.86	46.2	64.7
5/9/2019 4:40	0	6.86	46.2	64.9
5/9/2019 4:50	0	6.86	46.2	65.1
5/9/2019 5:00	0	6.86	46.2	65.1
5/9/2019 5:10	0	6.86	46.2	65.2
5/9/2019 5:20	0	6.86	46.2	65.2
5/9/2019 5:30	0	6.86	46.4	65.3
5/9/2019 5:40	0	6.86	46.6	65.3

North Monitoring Station

Time Stamp	H ₂ S (PPB)	Battery (Volts)	Temperature (°F)	Humidity (%)
5/9/2019 5:50	0	6.86	46.6	65.4
5/9/2019 6:00	0	6.86	46.8	65.5
5/9/2019 6:10	0	6.86	46.8	65.6
5/9/2019 6:20	0	6.86	46.9	65.9
5/9/2019 6:30	0	6.86	47.1	66
5/9/2019 6:40	0	6.86	47.3	66.2
5/9/2019 6:50	0	6.86	47.5	66.2
5/9/2019 7:00	0	6.86	47.7	66.2
5/9/2019 7:10	0	6.86	48	66.2
5/9/2019 7:20	0	6.86	48.4	66.1
5/9/2019 7:30	0	6.86	48.7	66.1
5/9/2019 7:40	0	6.86	49.3	65.9
5/9/2019 7:50	0	6.86	49.6	65.7
5/9/2019 8:00	0	6.86	50.2	65.6
5/9/2019 8:10	0	6.86	50.7	65.6
5/9/2019 8:20	0	6.86	51.3	65.6
5/9/2019 8:30	0	6.86	51.8	65.5
5/9/2019 8:40	0	6.86	52.5	65.5
5/9/2019 8:50	0	6.86	53.6	65.6
5/9/2019 9:00	0	6.86	54.7	65.3
5/9/2019 9:10	0	6.86	55.6	65
5/9/2019 9:20	0	6.869	56.1	64.9
5/9/2019 9:30	0	6.869	56.7	64.8
5/9/2019 9:40	0	6.869	57.7	64.8
5/9/2019 9:50	0	6.869	59	64.6
5/9/2019 10:00	0	6.869	60.3	64
5/9/2019 10:10	0	6.869	60.8	63.7
5/9/2019 10:20	0	6.869	61.5	63.8
5/9/2019 10:30	0	6.869	62.8	63.9
5/9/2019 10:40	0	6.869	63.9	63.3
5/9/2019 10:50	0	6.869	65.1	62.8
5/9/2019 11:00	0	6.869	66.4	62
5/9/2019 11:10	0	6.869	67.3	61.3
5/9/2019 11:20	0	6.869	68.4	60.3
5/9/2019 11:30	0	6.869	69.6	59.6
5/9/2019 11:40	0	6.877	70	58.8
5/9/2019 11:50	0	6.877	70	58.4
5/9/2019 12:00	0	6.877	70.2	58.4
5/9/2019 12:10	0	6.877	70.5	58.6
5/9/2019 12:20	0	6.877	70.9	58.3
5/9/2019 12:30	0	6.877	70.9	58.3
5/9/2019 12:40	0	6.877	70.9	58.8
5/9/2019 12:50	0	6.877	71.4	59.1
5/9/2019 13:00	0	6.877	72.3	59.2

North Monitoring Station

Time Stamp	H ₂ S (PPB)	Battery (Volts)	Temperature (°F)	Humidity (%)
5/9/2019 13:10	0	6.877	73.4	58.6
5/9/2019 13:20	0	6.877	74.3	58.3
5/9/2019 13:30	0	6.877	75	58.3
5/9/2019 13:40	0	6.877	75.7	58.2
5/9/2019 13:50	0	6.877	76.6	57.7
5/9/2019 14:00	0	6.877	76.8	56.7
5/9/2019 14:10	0	6.877	76.6	56.6
5/9/2019 14:20	0	6.877	76.1	56.4
5/9/2019 14:30	0	6.877	75.7	56.7
5/9/2019 14:40	0	6.877	75.6	57.4
5/9/2019 14:50	0	6.877	75.7	57.4
5/9/2019 15:00	0	6.877	75.7	57.4
5/9/2019 15:10	0	6.877	75.6	57.1
5/9/2019 15:20	0	6.877	74.8	57.2
5/9/2019 15:30	0	6.877	74.1	58
5/9/2019 15:40	0	6.877	73.8	58.8
5/9/2019 15:50	0	6.877	73.2	59
5/9/2019 16:00	0	6.877	72.7	59.7
5/9/2019 16:10	0	6.877	72.3	60.1
5/9/2019 16:20	0	6.877	72.1	60.8
5/9/2019 16:30	0	6.877	72	61
5/9/2019 16:40	0	6.877	71.6	61.2
5/9/2019 16:50	0	6.877	71.2	61.6
5/9/2019 17:00	0	6.877	70.9	62
5/9/2019 17:10	0	6.877	70.5	62.4
5/9/2019 17:20	0	6.877	70.2	62.8
5/9/2019 17:30	0	6.877	70	63.3
5/9/2019 17:40	0	6.877	69.6	63.6
5/9/2019 17:50	0	6.877	69.1	64
5/9/2019 18:00	0	6.877	68.4	64.6
5/9/2019 18:10	0	6.877	67.8	65.3
5/9/2019 18:20	0	6.877	67.3	66
5/9/2019 18:30	0	6.877	66.9	66.8
5/9/2019 18:40	0	6.877	66.6	68
5/9/2019 18:50	0	6.877	66	68.9
5/9/2019 19:00	0	6.877	65.5	70
5/9/2019 19:10	0	6.877	64.9	71.2
5/9/2019 19:20	0	6.877	64.2	72.7
5/9/2019 19:30	0	6.869	63.7	74.1
5/9/2019 19:40	0	6.869	63.1	75.4
5/9/2019 19:50	0	6.869	62.6	76.5
5/9/2019 20:00	0	6.869	62.2	77.4
5/9/2019 20:10	0	6.869	62.1	78.2
5/9/2019 20:20	0	6.869	61.9	79

North Monitoring Station

Time Stamp	H ₂ S (PPB)	Battery (Volts)	Temperature (°F)	Humidity (%)
5/9/2019 20:30	0	6.869	61.7	79.7
5/9/2019 20:40	0	6.869	61.7	80.3
5/9/2019 20:50	0	6.869	61.7	80.7
5/9/2019 21:00	0	6.869	61.7	81.1
5/9/2019 21:10	0	6.869	61.9	81.4
5/9/2019 21:20	0	6.869	61.9	81.6
5/9/2019 21:30	0	6.869	62.1	81.7
5/9/2019 21:40	0	6.869	62.1	81.9
5/9/2019 21:50	0	6.869	62.1	82
5/9/2019 22:00	0	6.869	62.2	82.1
5/9/2019 22:10	0	6.869	62.2	82.2
5/9/2019 22:20	0	6.869	62.2	82.3
5/9/2019 22:30	0	6.869	62.4	82.4
5/9/2019 22:40	0	6.869	62.4	82.5
5/9/2019 22:50	0	6.869	62.4	82.6
5/9/2019 23:00	0	6.869	62.6	82.7
5/9/2019 23:10	0	6.869	62.6	82.7
5/9/2019 23:20	0	6.869	62.8	82.9
5/9/2019 23:30	0	6.869	63	82.9
5/9/2019 23:40	0	6.869	63.1	82.8
5/9/2019 23:50	0	6.869	63.1	82.7
5/10/2019 0:00	0	6.869	63.3	82.5
5/10/2019 0:10	0	6.869	63.3	82.5
5/10/2019 0:20	0	6.869	63.3	82.4
5/10/2019 0:30	0	6.869	63.3	82.4
5/10/2019 0:40	0	6.869	63.5	82.5
5/10/2019 0:50	0	6.869	63.7	83.3
5/10/2019 1:00	0	6.869	63.5	83.9
5/10/2019 1:10	0	6.869	63.1	84.6
5/10/2019 1:20	0	6.869	63	85.2
5/10/2019 1:30	0	6.869	63	85.6
5/10/2019 1:40	0	6.869	63	85.9
5/10/2019 1:50	0	6.869	62.8	86.3
5/10/2019 2:00	0	6.869	62.6	86.5
5/10/2019 2:10	0	6.869	62.4	86.8
5/10/2019 2:20	0	6.869	62.2	87.1
5/10/2019 2:30	0	6.869	62.1	87.5
5/10/2019 2:40	0	6.869	61.9	87.9
5/10/2019 2:50	0	6.869	61.7	88.3
5/10/2019 3:00	0	6.869	61.5	88.6
5/10/2019 3:10	0	6.869	61.3	88.9
5/10/2019 3:20	0	6.869	61.3	89.4
5/10/2019 3:30	0	6.869	61.2	89.7
5/10/2019 3:40	0	6.869	61.2	90

North Monitoring Station

Time Stamp	H ₂ S (PPB)	Battery (Volts)	Temperature (°F)	Humidity (%)
5/10/2019 3:50	0	6.869	61.2	90.3
5/10/2019 4:00	0	6.869	61	90.7
5/10/2019 4:10	0	6.869	60.8	91.1
5/10/2019 4:20	0	6.869	60.8	91.5
5/10/2019 4:30	0	6.869	60.8	91.9
5/10/2019 4:40	0	6.869	60.8	92.4
5/10/2019 4:50	0	6.869	61	92.9
5/10/2019 5:00	0	6.869	61	93.2
5/10/2019 5:10	0	6.869	61	93.4
5/10/2019 5:20	0	6.869	61	93.6
5/10/2019 5:30	0	6.869	61	93.7
5/10/2019 5:40	0	6.869	60.8	93.7
5/10/2019 5:50	0	6.869	60.8	93.6
5/10/2019 6:00	0	6.869	60.6	93.6
5/10/2019 6:10	0	6.869	60.6	93.6
5/10/2019 6:20	0	6.869	60.4	93.8
5/10/2019 6:30	0	6.869	60.4	93.9
5/10/2019 6:40	0	6.869	60.4	94.2
5/10/2019 6:50	0	6.869	60.4	94.5
5/10/2019 7:00	0	6.869	60.3	94.7
5/10/2019 7:10	0	6.869	60.3	95
5/10/2019 7:20	0	6.869	60.3	95.4
5/10/2019 7:30	0	6.869	60.4	95.8
5/10/2019 7:40	0	6.869	60.4	96.3
5/10/2019 7:50	0	6.869	60.6	96.8
5/10/2019 8:00	0	6.869	60.8	97.2
5/10/2019 8:10	0	6.869	61.2	97.6
5/10/2019 8:20	0	6.869	61.3	97.9
5/10/2019 8:30	0	6.869	61.5	98.2
5/10/2019 8:40	0	6.869	61.7	98.3
5/10/2019 8:50	0	6.869	61.7	98.2
5/10/2019 9:00	0	6.869	61.9	98.1
5/10/2019 9:10	0	6.869	61.9	98
5/10/2019 9:20	0	6.869	61.9	97.9
5/10/2019 9:30	0	6.869	61.9	97.9
5/10/2019 9:40	0	6.869	62.1	98.1
5/10/2019 9:50	0	6.869	62.2	98.3
5/10/2019 10:00	0	6.869	62.4	98.6
5/10/2019 10:10	0	6.869	62.8	98.8
5/10/2019 10:20	0	6.869	63.1	99
5/10/2019 10:30	0	6.869	64	99.3
5/10/2019 10:40	0	6.869	65.1	99.4
5/10/2019 10:50	0	6.869	65.7	98.8
5/10/2019 11:00	0	6.869	66.2	98.3

North Monitoring Station

Time Stamp	H ₂ S (PPB)	Battery (Volts)	Temperature (°F)	Humidity (%)
5/10/2019 11:10	0	6.869	67.3	98
5/10/2019 11:20	0	6.869	68.4	96.6
5/10/2019 11:30	0	6.869	69.6	95.3
5/10/2019 11:40	0	6.869	70.3	93
5/10/2019 11:50	0	6.869	70.9	91.1
5/10/2019 12:00	0	6.869	71.6	89.3
5/10/2019 12:10	0	6.869	72.9	87.7
5/10/2019 12:20	0	6.869	73.6	84.8
5/10/2019 12:30	0	6.877	73.9	81.8
5/10/2019 12:40	0	6.877	73.9	79.8
5/10/2019 12:50	0	6.877	73.8	77.7
5/10/2019 13:00	0	6.877	73.8	75.6
5/10/2019 13:10	0	6.877	73.2	74.3
5/10/2019 13:20	0	6.877	72.1	72.6
5/10/2019 13:30	0	6.877	71.1	71.8
5/10/2019 13:40	0	6.877	69.6	71.1
5/10/2019 13:50	0	6.877	68.2	70.4
5/10/2019 14:00	0	6.877	67.1	70.4
5/10/2019 14:10	0	6.877	66.4	70.4
5/10/2019 14:20	0	6.869	65.8	70
5/10/2019 14:30	0	6.869	65.8	70.6
5/10/2019 14:40	0	6.869	66.2	70.4
5/10/2019 14:50	0	6.869	66.6	69.8
5/10/2019 15:00	0	6.869	67.1	69.1
5/10/2019 15:10	0	6.869	67.3	68.2
5/10/2019 15:20	0	6.869	67.8	67.7
5/10/2019 15:30	0	6.869	68.4	66.3
5/10/2019 15:40	0	6.869	68.4	65.1
5/10/2019 15:50	0	6.869	68	63.2
5/10/2019 16:00	0	6.869	67.5	62.6
5/10/2019 16:10	0	6.869	66.9	62.6
5/10/2019 16:20	0	6.869	66.4	62.2
5/10/2019 16:30	0	6.869	65.8	62.2
5/10/2019 16:40	0	6.869	65.3	62.4
5/10/2019 16:50	0	6.869	64.8	62.2
5/10/2019 17:00	0	6.869	64	63.1
5/10/2019 17:10	0	6.869	63.1	64
5/10/2019 17:20	0	6.869	62.2	64.5
5/10/2019 17:30	0	6.869	61.3	65.2
5/10/2019 17:40	0	6.869	60.6	66
5/10/2019 17:50	0	6.869	59.7	66.6
5/10/2019 18:00	0	6.869	59	67.4
5/10/2019 18:10	0	6.869	58.5	68.1
5/10/2019 18:20	0	6.869	57.9	68.8

North Monitoring Station

Time Stamp	H ₂ S (PPB)	Battery (Volts)	Temperature (°F)	Humidity (%)
5/10/2019 18:30	0	6.869	57.6	69.1
5/10/2019 18:40	0	6.869	57	69.9
5/10/2019 18:50	0	6.869	56.7	70.8
5/10/2019 19:00	0	6.86	56.5	71.4
5/10/2019 19:10	0	6.869	56.1	71.6
5/10/2019 19:20	0	6.86	55.8	71.9
5/10/2019 19:30	0	6.86	55.4	72.4
5/10/2019 19:40	0	6.86	55.2	72.9
5/10/2019 19:50	0	6.86	55	73.3
5/10/2019 20:00	0	6.86	54.9	73.7
5/10/2019 20:10	0	6.86	54.7	74.2
5/10/2019 20:20	0	6.86	54.5	74.2
5/10/2019 20:30	0	6.86	54.3	74.1
5/10/2019 20:40	0	6.86	54	74.2
5/10/2019 20:50	0	6.86	53.8	73.9
5/10/2019 21:00	0	6.86	53.6	73.8
5/10/2019 21:10	0	6.86	53.4	73.7
5/10/2019 21:20	0	6.86	53.2	73.7
5/10/2019 21:30	0	6.86	53.1	73.3
5/10/2019 21:40	0	6.86	52.7	72.7
5/10/2019 21:50	0	6.86	52.5	72.5
5/10/2019 22:00	0	6.86	52.3	72.5
5/10/2019 22:10	0	6.86	52	72.1
5/10/2019 22:20	0	6.86	51.8	71.8
5/10/2019 22:30	0	6.86	51.4	71.6
5/10/2019 22:40	0	6.86	51.3	70.7
5/10/2019 22:50	0	6.86	50.7	70.1
5/10/2019 23:00	0	6.86	50.5	70.1
5/10/2019 23:10	0	6.86	50.2	70
5/10/2019 23:20	0	6.86	50	70
5/10/2019 23:30	0	6.86	49.8	70.1
5/10/2019 23:40	0	6.86	49.6	70.1
5/10/2019 23:50	0	6.86	49.5	70.1
5/11/2019 0:00	0	6.86	49.3	70.2
5/11/2019 0:10	0	6.86	48.9	70.3
5/11/2019 0:20	0	6.851	48.7	70.4
5/11/2019 0:30	0	6.86	48.6	70.9
5/11/2019 0:40	0	6.86	48.6	71.2
5/11/2019 0:50	0	6.851	48.4	71.1
5/11/2019 1:00	0	6.851	48.2	71.3
5/11/2019 1:10	0	6.851	48.2	71.4
5/11/2019 1:20	0	6.851	48	71.5
5/11/2019 1:30	0	6.851	48	71.5
5/11/2019 1:40	0	6.851	47.8	71.8

North Monitoring Station

Time Stamp	H ₂ S (PPB)	Battery (Volts)	Temperature (°F)	Humidity (%)
5/11/2019 1:50	0	6.851	47.7	71.7
5/11/2019 2:00	0	6.851	47.7	71.9
5/11/2019 2:10	0	6.851	47.5	71.7
5/11/2019 2:20	0	6.851	47.5	71.5
5/11/2019 2:30	0	6.851	47.3	71.3
5/11/2019 2:40	0	6.851	47.1	71.1
5/11/2019 2:50	0	6.851	47.1	71.3
5/11/2019 3:00	0	6.851	46.9	71.3
5/11/2019 3:10	0	6.851	46.8	71.2
5/11/2019 3:20	0	6.851	46.6	71.4
5/11/2019 3:30	0	6.851	46.2	71.8
5/11/2019 3:40	0	6.851	45.9	71.8
5/11/2019 3:50	0	6.851	45.5	71.8
5/11/2019 4:00	0	6.851	45.1	72.2
5/11/2019 4:10	0	6.851	44.6	72.6
5/11/2019 4:20	0	6.851	44.2	73.2
5/11/2019 4:30	0	6.851	43.7	73.9
5/11/2019 4:40	0	6.851	43.2	74.8
5/11/2019 4:50	0	6.851	42.8	76
5/11/2019 5:00	0	6.851	43	76.9
5/11/2019 5:10	0	6.851	43	77.7
5/11/2019 5:20	0	6.851	43.2	78.2
5/11/2019 5:30	0	6.851	43.3	78.5
5/11/2019 5:40	0	6.851	43.3	78.9
5/11/2019 5:50	0	6.851	43.5	79.2
5/11/2019 6:00	0	6.851	43.5	79.6
5/11/2019 6:10	0	6.851	43.5	79.7
5/11/2019 6:20	0	6.851	43.5	79.8
5/11/2019 6:30	0	6.851	43.5	80
5/11/2019 6:40	0	6.851	43.5	80.1
5/11/2019 6:50	0	6.851	43.5	80.2
5/11/2019 7:00	0	6.851	43.7	80.4
5/11/2019 7:10	0	6.851	44.2	80.5
5/11/2019 7:20	0	6.851	44.6	80.3
5/11/2019 7:30	0	6.851	45.3	80
5/11/2019 7:40	0	6.851	46	79.8
5/11/2019 7:50	0	6.851	46.8	79.1
5/11/2019 8:00	0	6.851	47.7	78.2
5/11/2019 8:10	0	6.851	48.6	77.4
5/11/2019 8:20	0	6.851	49.5	76.5
5/11/2019 8:30	0	6.851	50.5	75
5/11/2019 8:40	0	6.851	51.6	73.4
5/11/2019 8:50	0	6.851	52.5	71.9
5/11/2019 9:00	0	6.86	53.2	70.9

North Monitoring Station

Time Stamp	H ₂ S (PPB)	Battery (Volts)	Temperature (°F)	Humidity (%)
5/11/2019 9:10	0	6.86	54.1	69.5
5/11/2019 9:20	0	6.86	55	68.1
5/11/2019 9:30	0	6.86	55.8	67.2
5/11/2019 9:40	0	6.86	56.3	65.6
5/11/2019 9:50	0	6.86	57.2	65
5/11/2019 10:00	0	6.86	57.7	64.6
5/11/2019 10:10	0	6.86	58.3	64
5/11/2019 10:20	0	6.86	58.8	62.5
5/11/2019 10:30	0	6.86	59.5	61.4
5/11/2019 10:40	0	6.86	60.1	59.6
5/11/2019 10:50	0	6.86	60.6	58.8
5/11/2019 11:00	0	6.86	61	58.3
5/11/2019 11:10	0	6.86	61.5	57.7
5/11/2019 11:20	0	6.86	61.9	57.2
5/11/2019 11:30	0	6.869	62.4	55.7
5/11/2019 11:40	0	6.869	62.2	54.3
5/11/2019 11:50	0	6.869	61.7	54
5/11/2019 12:00	0	6.869	61.7	54.4
5/11/2019 12:10	0	6.869	62.4	54.4
5/11/2019 12:20	0	6.869	62.6	53.4
5/11/2019 12:30	0	6.869	62.8	53.8
5/11/2019 12:40	0	6.869	63.5	53.2
5/11/2019 12:50	0	6.869	63.7	51.8
5/11/2019 13:00	0	6.869	63.9	52
5/11/2019 13:10	0	6.869	64	51.8
5/11/2019 13:20	0	6.869	64.2	51.4
5/11/2019 13:30	0	6.869	64	50.9
5/11/2019 13:40	0	6.869	64	49.7
5/11/2019 13:50	0	6.869	64	49.6
5/11/2019 14:00	0	6.869	63.9	50.2
5/11/2019 14:10	0	6.869	63.3	49.4
5/11/2019 14:20	0	6.869	62.8	50
5/11/2019 14:30	0	6.869	63.1	50.4
5/11/2019 14:40	0	6.869	63.7	50
5/11/2019 14:50	0	6.869	64.2	49.4
5/11/2019 15:00	0	6.869	64.4	48
5/11/2019 15:10	0	6.869	64.6	48
5/11/2019 15:20	0	6.869	64.8	47.6
5/11/2019 15:30	0	6.869	64.6	47.3
5/11/2019 15:40	0	6.869	64.4	47.7
5/11/2019 15:50	0	6.869	64	48.1
5/11/2019 16:00	0	6.869	64	47.8
5/11/2019 16:10	0	6.869	63.9	48.4
5/11/2019 16:20	0	6.869	63.5	48.6

North Monitoring Station

Time Stamp	H ₂ S (PPB)	Battery (Volts)	Temperature (°F)	Humidity (%)
5/11/2019 16:30	0	6.869	63	49.3
5/11/2019 16:40	0	6.869	62.8	49.7
5/11/2019 16:50	0	6.869	62.8	49.6
5/11/2019 17:00	0	6.869	62.6	49
5/11/2019 17:10	0	6.869	62.1	48.4
5/11/2019 17:20	0	6.869	61.3	48.6
5/11/2019 17:30	0	6.869	61	48.6
5/11/2019 17:40	0	6.869	60.4	48.6
5/11/2019 17:50	0	6.869	59.7	48.8
5/11/2019 18:00	0	6.869	59	48.7
5/11/2019 18:10	0	6.869	58.5	49
5/11/2019 18:20	0	6.869	57.7	49
5/11/2019 18:30	0	6.869	57	49.9
5/11/2019 18:40	0	6.86	56.5	50.4
5/11/2019 18:50	0	6.86	56.1	50.2
5/11/2019 19:00	0	6.86	55.6	50.8
5/11/2019 19:10	0	6.86	55.4	51.2
5/11/2019 19:20	0	6.86	55	51.1
5/11/2019 19:30	0	6.86	54.7	51.2
5/11/2019 19:40	0	6.86	54.5	51.7
5/11/2019 19:50	0	6.86	54.1	51.9
5/11/2019 20:00	0	6.86	53.8	52.5
5/11/2019 20:10	0	6.86	53.6	53
5/11/2019 20:20	0	6.86	53.2	53.8
5/11/2019 20:30	0	6.86	52.9	54.3
5/11/2019 20:40	0	6.86	52.7	54.9
5/11/2019 20:50	0	6.86	52.3	55.2
5/11/2019 21:00	0	6.86	52.2	55.4
5/11/2019 21:10	0	6.86	52	56.1
5/11/2019 21:20	0	6.86	51.6	58.8
5/11/2019 21:30	0	6.86	51.3	59.3
5/11/2019 21:40	0	6.86	51.1	59.6
5/11/2019 21:50	0	6.86	50.9	60.6
5/11/2019 22:00	0	6.86	50.5	60.6
5/11/2019 22:10	0	6.86	50.5	60.7
5/11/2019 22:20	0	6.86	50.4	60.7
5/11/2019 22:30	0	6.86	50.2	60.8
5/11/2019 22:40	0	6.86	50	61.2
5/11/2019 22:50	0	6.851	49.8	61.6
5/11/2019 23:00	0	6.851	49.6	62.1
5/11/2019 23:10	0	6.851	49.6	62.5
5/11/2019 23:20	0	6.851	49.5	63
5/11/2019 23:30	0	6.851	49.5	63.4
5/11/2019 23:40	0	6.851	49.5	63.8

North Monitoring Station

Time Stamp	H ₂ S (PPB)	Battery (Volts)	Temperature (°F)	Humidity (%)
5/11/2019 23:50	0	6.851	49.3	64.1
5/12/2019 0:00	0	6.851	49.1	64.2
5/12/2019 0:10	0	6.851	48.9	64.3
5/12/2019 0:20	0	6.851	48.9	64.4
5/12/2019 0:30	0	6.851	48.7	64.5
5/12/2019 0:40	0	6.851	48.6	64.7
5/12/2019 0:50	0	6.851	48.6	65.1
5/12/2019 1:00	0	6.851	48.4	65.6
5/12/2019 1:10	0	6.851	48.4	65.9
5/12/2019 1:20	0	6.851	48.2	66.3
5/12/2019 1:30	0	6.851	48.2	66.5
5/12/2019 1:40	0	6.851	48.2	66.7
5/12/2019 1:50	0	6.851	48.2	67.2
5/12/2019 2:00	0	6.851	48	67.4
5/12/2019 2:10	0	6.851	48	67.5
5/12/2019 2:20	0	6.851	48	67.9
5/12/2019 2:30	0	6.851	48	68.2
5/12/2019 2:40	0	6.851	47.8	68.3
5/12/2019 2:50	0	6.851	47.8	68.6
5/12/2019 3:00	0	6.851	47.8	68.9
5/12/2019 3:10	0	6.851	47.7	69.3
5/12/2019 3:20	0	6.851	47.7	69.8
5/12/2019 3:30	0	6.851	47.7	69.9
5/12/2019 3:40	0	6.851	47.7	70
5/12/2019 3:50	0	6.851	47.7	70.3
5/12/2019 4:00	0	6.851	47.7	70.7
5/12/2019 4:10	0	6.851	47.7	71
5/12/2019 4:20	0	6.851	47.7	71
5/12/2019 4:30	0	6.851	47.7	71.3
5/12/2019 4:40	0	6.851	47.8	71.6
5/12/2019 4:50	0	6.851	47.8	72.4
5/12/2019 5:00	0	6.851	47.7	73.4
5/12/2019 5:10	0	6.851	47.5	74.5
5/12/2019 5:20	0	6.851	47.1	75.7
5/12/2019 5:30	0	6.851	46.8	76.9
5/12/2019 5:40	0	6.851	46.6	77.9
5/12/2019 5:50	0	6.851	46.4	78.8
5/12/2019 6:00	0	6.851	46.2	79.7
5/12/2019 6:10	0	6.851	46.2	80.4
5/12/2019 6:20	0	6.851	46	81.2
5/12/2019 6:30	0	6.851	46	81.8
5/12/2019 6:40	0	6.851	46	82.2
5/12/2019 6:50	0	6.851	45.9	82.6
5/12/2019 7:00	0	6.851	45.7	82.9

North Monitoring Station

Time Stamp	H ₂ S (PPB)	Battery (Volts)	Temperature (°F)	Humidity (%)
5/12/2019 7:10	0	6.851	45.7	83.3
5/12/2019 7:20	0	6.851	45.5	83.8
5/12/2019 7:30	0	6.851	45.3	84.2
5/12/2019 7:40	0	6.851	45.3	84.6
5/12/2019 7:50	0	6.851	45.1	85
5/12/2019 8:00	0	6.851	45.1	85.4
5/12/2019 8:10	0	6.851	45.1	85.6
5/12/2019 8:20	0	6.851	45.1	85.9
5/12/2019 8:30	0	6.851	45	86
5/12/2019 8:40	0	6.851	45	86.2
5/12/2019 8:50	0	6.851	45	86.6
5/12/2019 9:00	0	6.851	45	86.8
5/12/2019 9:10	0	6.851	45	86.9
5/12/2019 9:20	0	6.851	45	87.2
5/12/2019 9:30	0	6.851	45.1	87.5
5/12/2019 9:40	0	6.851	45.3	87.6
5/12/2019 9:50	0	6.851	45.5	87.8
5/12/2019 10:00	0	6.851	45.5	87.8
5/12/2019 10:10	0	6.851	45.5	87.8
5/12/2019 10:20	0	6.851	45.7	87.9
5/12/2019 10:30	0	6.851	45.7	88
5/12/2019 10:40	0	6.851	45.7	88.1
5/12/2019 10:50	0	6.851	45.7	88.3
5/12/2019 11:00	0	6.851	45.7	88.3
5/12/2019 11:10	0	6.851	45.9	88.5
5/12/2019 11:20	0	6.851	46.2	88.6
5/12/2019 11:30	0	6.851	46.6	88.8
5/12/2019 11:40	0	6.851	46.8	88.8
5/12/2019 11:50	0	6.851	46.9	88.4
5/12/2019 12:00	0	6.851	47.1	88.2
5/12/2019 12:10	0	6.851	47.3	88
5/12/2019 12:20	0	6.851	47.5	87.7
5/12/2019 12:30	0	6.851	47.5	87.3
5/12/2019 12:40	0	6.851	47.5	87.1
5/12/2019 12:50	0	6.851	47.7	86.8
5/12/2019 13:00	0	6.851	47.5	86.8
5/12/2019 13:10	0	6.851	47.5	86.8
5/12/2019 13:20	0	6.851	47.3	86.9
5/12/2019 13:30	0	6.851	47.3	87
5/12/2019 13:40	0	6.851	47.3	87.3
5/12/2019 13:50	0	6.851	47.3	87.6
5/12/2019 14:00	0	6.851	47.3	87.9
5/12/2019 14:10	0	6.851	47.1	88
5/12/2019 14:20	0	6.851	47.1	87.9

North Monitoring Station

Time Stamp	H ₂ S (PPB)	Battery (Volts)	Temperature (°F)	Humidity (%)
5/12/2019 14:30	0	6.851	46.9	88.1
5/12/2019 14:40	0	6.851	46.9	88.3
5/12/2019 14:50	0	6.851	46.8	88.5
5/12/2019 15:00	0	6.851	46.8	88.8
5/12/2019 15:10	0	6.851	46.8	88.9
5/12/2019 15:20	0	6.851	46.8	89
5/12/2019 15:30	0	6.851	46.8	89
5/12/2019 15:40	0	6.851	46.9	88.9
5/12/2019 15:50	0	6.851	46.8	88.8
5/12/2019 16:00	0	6.851	46.6	88.8
5/12/2019 16:10	0	6.851	46.4	88.8
5/12/2019 16:20	0	6.851	46.4	88.7
5/12/2019 16:30	0	6.851	46.2	88.7
5/12/2019 16:40	0	6.851	46.2	88.7
5/12/2019 16:50	0	6.851	46.2	88.8
5/12/2019 17:00	0	6.851	46	88.6
5/12/2019 17:10	0	6.851	45.9	88.6
5/12/2019 17:20	0	6.851	45.9	88.8
5/12/2019 17:30	0	6.851	45.7	88.8
5/12/2019 17:40	0	6.851	45.5	88.9
5/12/2019 17:50	0	6.851	45.5	89.1
5/12/2019 18:00	0	6.851	45.3	89.1
5/12/2019 18:10	0	6.851	45.3	89.4
5/12/2019 18:20	0	6.851	45.3	89.6
5/12/2019 18:30	0	6.851	45.1	89.7
5/12/2019 18:40	0	6.851	45.1	89.9
5/12/2019 18:50	0	6.851	45	90
5/12/2019 19:00	0	6.851	44.8	90
5/12/2019 19:10	0	6.851	44.8	90
5/12/2019 19:20	0	6.851	44.6	90.1
5/12/2019 19:30	0	6.851	44.6	90.3
5/12/2019 19:40	0	6.851	44.4	90.4
5/12/2019 19:50	0	6.851	44.4	90.5
5/12/2019 20:00	0	6.851	44.2	90.7
5/12/2019 20:10	0	6.851	44.1	90.9
5/12/2019 20:20	0	6.851	44.1	90.9
5/12/2019 20:30	0	6.851	43.9	90.9
5/12/2019 20:40	0	6.851	43.9	91
5/12/2019 20:50	0	6.842	43.7	91.1
5/12/2019 21:00	0	6.851	43.5	91.2
5/12/2019 21:10	0	6.851	43.5	91.3
5/12/2019 21:20	0	6.842	43.5	91.4
5/12/2019 21:30	0	6.851	43.3	91.5
5/12/2019 21:40	0	6.842	43.3	91.6

North Monitoring Station

Time Stamp	H ₂ S (PPB)	Battery (Volts)	Temperature (°F)	Humidity (%)
5/12/2019 21:50	0	6.851	43.3	91.7
5/12/2019 22:00	0	6.842	43.3	91.7
5/12/2019 22:10	0	6.842	43.3	91.7
5/12/2019 22:20	0	6.842	43.3	91.8
5/12/2019 22:30	0	6.842	43.3	91.8
5/12/2019 22:40	0	6.842	43.3	91.8
5/12/2019 22:50	0	6.842	43.3	91.8
5/12/2019 23:00	0	6.842	43.3	91.9
5/12/2019 23:10	0	6.842	43.3	92
5/12/2019 23:20	0	6.842	43.3	92.1
5/12/2019 23:30	0	6.842	43.3	92.1
5/12/2019 23:40	0	6.842	43.3	92.1
5/12/2019 23:50	0	6.842	43.3	92.1
5/13/2019 0:00	0	6.842	43.3	92.2
5/13/2019 0:10	0	6.842	43.3	92.2
5/13/2019 0:20	0	6.842	43.5	92.2
5/13/2019 0:30	0	6.842	43.3	92.2
5/13/2019 0:40	0	6.842	43.3	92.2
5/13/2019 0:50	0	6.842	43.3	92.2
5/13/2019 1:00	0	6.842	43.5	92.2
5/13/2019 1:10	0	6.842	43.5	92.2
5/13/2019 1:20	0	6.842	43.5	92.3
5/13/2019 1:30	0	6.842	43.5	92.3
5/13/2019 1:40	0	6.842	43.5	92.4
5/13/2019 1:50	0	6.842	43.3	92.5
5/13/2019 2:00	0	6.842	43.3	92.6
5/13/2019 2:10	0	6.842	43.3	92.7
5/13/2019 2:20	0	6.842	43.3	92.7
5/13/2019 2:30	0	6.842	43.3	92.8
5/13/2019 2:40	0	6.842	43.3	92.9
5/13/2019 2:50	0	6.842	43.3	93
5/13/2019 3:00	0	6.842	43.2	93.2
5/13/2019 3:10	0	6.842	43.2	93.4
5/13/2019 3:20	0	6.842	43.2	93.5
5/13/2019 3:30	0	6.842	43.2	93.6
5/13/2019 3:40	0	6.842	43.2	93.7
5/13/2019 3:50	0	6.842	43.2	93.8
5/13/2019 4:00	0	6.842	43	93.9
5/13/2019 4:10	0	6.842	43	93.9
5/13/2019 4:20	0	6.842	43	94
5/13/2019 4:30	0	6.842	43	94.1
5/13/2019 4:40	0	6.842	43	94.2
5/13/2019 4:50	0	6.842	43.2	94.3
5/13/2019 5:00	0	6.842	43.2	94.4

North Monitoring Station

Time Stamp	H ₂ S (PPB)	Battery (Volts)	Temperature (°F)	Humidity (%)
5/13/2019 5:10	0	6.842	43.2	94.4
5/13/2019 5:20	0	6.842	43.2	94.5
5/13/2019 5:30	0	6.842	43.3	94.5
5/13/2019 5:40	0	6.842	43.2	94.6
5/13/2019 5:50	0	6.842	43.2	94.7
5/13/2019 6:00	0	6.842	43.2	94.9
5/13/2019 6:10	0	6.842	43	95
5/13/2019 6:20	0	6.842	43	95.2
5/13/2019 6:30	0	6.842	43	95.3
5/13/2019 6:40	0	6.842	43.2	95.4
5/13/2019 6:50	0	6.842	43.2	95.6
5/13/2019 7:00	0	6.842	43.2	95.7
5/13/2019 7:10	0	6.842	43.2	95.8
5/13/2019 7:20	0	6.842	43.2	95.8
5/13/2019 7:30	0	6.842	43.2	95.9
5/13/2019 7:40	0	6.842	43.3	96
5/13/2019 7:50	0	6.842	43.3	96
5/13/2019 8:00	0	6.842	43.3	96.1
5/13/2019 8:10	0	6.842	43.3	96.2
5/13/2019 8:20	0	6.842	43.5	96.4
5/13/2019 8:30	0	6.842	43.5	96.4
5/13/2019 8:40	0	6.842	43.7	96.5
5/13/2019 8:50	0	6.842	43.7	96.6
5/13/2019 9:00	0	6.842	43.9	96.8
5/13/2019 9:10	0	6.842	44.1	96.8
5/13/2019 9:20	0	6.842	44.2	97
5/13/2019 9:30	0	6.842	44.6	97.1
5/13/2019 9:40	0	6.842	44.8	97
5/13/2019 9:50	0	6.842	45.1	97
5/13/2019 10:00	0	6.851	45.7	97
5/13/2019 10:10	0	6.851	46.2	96.7
5/13/2019 10:20	0	6.851	46.4	96.3
5/13/2019 10:30	0	6.851	46.4	95.7
5/13/2019 10:40	0	6.851	46.6	95.3
5/13/2019 10:50	0	6.851	46.8	95.1
5/13/2019 11:00	0	6.851	46.9	94.9
5/13/2019 11:10	0	6.851	47.3	94.6
5/13/2019 11:20	0	6.851	47.5	94.2
5/13/2019 11:30	0	6.851	47.5	93.8
5/13/2019 11:40	0	6.851	47.7	93.5
5/13/2019 11:50	0	6.851	47.8	93.1
5/13/2019 12:00	0	6.851	47.7	92.7
5/13/2019 12:10	0	6.851	47.7	92.5
5/13/2019 12:20	0	6.851	47.7	92.5

North Monitoring Station

Time Stamp	H ₂ S (PPB)	Battery (Volts)	Temperature (°F)	Humidity (%)
5/13/2019 12:30	0	6.851	47.7	92.7
5/13/2019 12:40	0	6.851	47.7	92.8
5/13/2019 12:50	0	6.851	47.5	92.9
5/13/2019 13:00	0	6.851	47.5	93.2
5/13/2019 13:10	0	6.851	47.7	93.5
5/13/2019 13:20	0	6.851	47.7	93.5
5/13/2019 13:30	0	6.851	47.5	93.6
5/13/2019 13:40	0	6.851	47.5	93.8
5/13/2019 13:50	0	6.851	47.5	94
5/13/2019 14:00	0	6.851	47.5	94.3
5/13/2019 14:10	0	6.851	47.3	94.4
5/13/2019 14:20	0	6.851	47.5	94.7
5/13/2019 14:30	0	6.851	47.7	95
5/13/2019 14:40	0	6.851	47.8	95.2
5/13/2019 14:50	0	6.851	48	95.1
5/13/2019 15:00	0	6.851	48	95
5/13/2019 15:10	0	6.851	47.8	94.9
5/13/2019 15:20	0	6.851	47.8	94.8
5/13/2019 15:30	0	6.851	47.8	94.8
5/13/2019 15:40	0	6.851	47.8	94.9
5/13/2019 15:50	0	6.851	47.8	95
5/13/2019 16:00	0	6.851	47.8	95
5/13/2019 16:10	0	6.851	47.8	95
5/13/2019 16:20	0	6.851	47.8	95.1
5/13/2019 16:30	0	6.851	47.8	95.2
5/13/2019 16:40	0	6.851	47.8	95.3
5/13/2019 16:50	0	6.851	47.7	95.4
5/13/2019 17:00	0	6.851	47.7	95.5
5/13/2019 17:10	0	6.851	47.7	95.6
5/13/2019 17:20	0	6.851	47.7	95.7
5/13/2019 17:30	0	6.851	47.7	95.8
5/13/2019 17:40	0	6.851	47.7	95.8
5/13/2019 17:50	0	6.851	47.5	95.9
5/13/2019 18:00	0	6.851	47.5	95.9
5/13/2019 18:10	0	6.851	47.5	95.9
5/13/2019 18:20	0	6.851	47.5	96
5/13/2019 18:30	0	6.851	47.3	96.1
5/13/2019 18:40	0	6.851	47.3	96.1
5/13/2019 18:50	0	6.851	47.3	96.2
5/13/2019 19:00	0	6.851	47.1	96.3
5/13/2019 19:10	0	6.851	47.1	96.4
5/13/2019 19:20	0	6.851	47.1	96.6
5/13/2019 19:30	0	6.851	47.1	96.7
5/13/2019 19:40	0	6.851	46.9	96.8

North Monitoring Station

Time Stamp	H ₂ S (PPB)	Battery (Volts)	Temperature (°F)	Humidity (%)
5/13/2019 19:50	0	6.851	46.9	97
5/13/2019 20:00	0	6.851	46.9	97.1
5/13/2019 20:10	0	6.851	46.9	97.3
5/13/2019 20:20	0	6.851	46.9	97.4
5/13/2019 20:30	0	6.851	46.9	97.6
5/13/2019 20:40	0	6.851	46.9	97.7
5/13/2019 20:50	0	6.851	46.9	97.8
5/13/2019 21:00	0	6.851	46.9	98
5/13/2019 21:10	0	6.851	46.9	98.1
5/13/2019 21:20	0	6.851	46.9	98.2
5/13/2019 21:30	0	6.851	46.9	98.4
5/13/2019 21:40	0	6.851	47.1	98.6
5/13/2019 21:50	0	6.851	47.1	98.8
5/13/2019 22:00	0	6.851	47.3	99
5/13/2019 22:10	0	6.851	47.3	99.1
5/13/2019 22:20	0	6.851	47.3	99.1
5/13/2019 22:30	0	6.851	47.3	99.1
5/13/2019 22:40	0	6.851	47.1	99
5/13/2019 22:50	0	6.851	47.1	98.9
5/13/2019 23:00	0	6.851	47.1	98.9
5/13/2019 23:10	0	6.851	47.1	98.8
5/13/2019 23:20	0	6.851	46.9	98.7
5/13/2019 23:30	0	6.851	46.9	98.7
5/13/2019 23:40	0	6.851	46.9	98.6
5/13/2019 23:50	0	6.851	46.9	98.6
5/14/2019 0:00	0	6.851	46.8	98.6
5/14/2019 0:10	0	6.851	46.8	98.6
5/14/2019 0:20	0	6.851	46.8	98.5
5/14/2019 0:30	0	6.851	46.8	98.4
5/14/2019 0:40	0	6.851	46.6	98.3
5/14/2019 0:50	0	6.851	46.6	98.2
5/14/2019 1:00	0	6.851	46.6	98.2
5/14/2019 1:10	0	6.851	46.6	98.2
5/14/2019 1:20	0	6.851	46.6	98.3
5/14/2019 1:30	0	6.851	46.6	98.3
5/14/2019 1:40	0	6.851	46.4	98.4
5/14/2019 1:50	0	6.851	46.4	98.4
5/14/2019 2:00	0	6.851	46.4	98.4
5/14/2019 2:10	0	6.851	46.4	98.5
5/14/2019 2:20	0	6.851	46.4	98.5
5/14/2019 2:30	0	6.851	46.4	98.5
5/14/2019 2:40	0	6.851	46.4	98.5
5/14/2019 2:50	0	6.851	46.4	98.6
5/14/2019 3:00	0	6.851	46.4	98.6

North Monitoring Station

Time Stamp	H ₂ S (PPB)	Battery (Volts)	Temperature (°F)	Humidity (%)
5/14/2019 3:10	0	6.851	46.2	98.6
5/14/2019 3:20	0	6.842	46.2	98.6
5/14/2019 3:30	0	6.851	46.2	98.7
5/14/2019 3:40	0	6.842	46.2	98.7
5/14/2019 3:50	0	6.851	46.2	98.7
5/14/2019 4:00	0	6.851	46.2	98.8
5/14/2019 4:10	0	6.851	46.2	98.9
5/14/2019 4:20	0	6.842	46.2	98.9
5/14/2019 4:30	0	6.851	46.2	99
5/14/2019 4:40	0	6.842	46	99
5/14/2019 4:50	0	6.851	46	99.1
5/14/2019 5:00	0	6.842	46	99
5/14/2019 5:10	0	6.851	45.9	98.8
5/14/2019 5:20	0	6.851	45.7	98.5
5/14/2019 5:30	0	6.851	45.3	98.3
5/14/2019 5:40	0	6.842	45.1	98.1
5/14/2019 5:50	0	6.842	45	97.9
5/14/2019 6:00	0	6.842	44.6	97.6
5/14/2019 6:10	0	6.842	44.2	97.4
5/14/2019 6:20	0	6.842	43.9	97.2
5/14/2019 6:30	0	6.842	43.5	97.1
5/14/2019 6:40	0	6.842	43.3	96.9
5/14/2019 6:50	0	6.842	43	96.9
5/14/2019 7:00	0	6.842	42.8	96.9
5/14/2019 7:10	0	6.842	42.6	96.9
5/14/2019 7:20	0	6.842	42.4	97
5/14/2019 7:30	0	6.842	42.3	97
5/14/2019 7:40	0	6.842	42.1	97
5/14/2019 7:50	0	6.842	41.9	97.1
5/14/2019 8:00	0	6.842	41.7	97.3
5/14/2019 8:10	0	6.842	41.9	97.5
5/14/2019 8:20	0	6.842	41.9	97.8
5/14/2019 8:30	0	6.842	41.9	97.9
5/14/2019 8:40	0	6.842	42.1	97.9
5/14/2019 8:50	0	6.842	42.1	97.9
5/14/2019 9:00	0	6.842	42.3	98
5/14/2019 9:10	0	6.842	42.4	98
5/14/2019 9:20	0	6.842	42.8	98
5/14/2019 9:30	0	6.842	42.8	97.9
5/14/2019 9:40	0	6.842	43	97.8
5/14/2019 9:50	0	6.842	43.2	97.7
5/14/2019 10:00	0	6.842	43.5	97.6
5/14/2019 10:10	0	6.842	43.5	97.5
5/14/2019 10:20	0	6.842	43.5	97.3

North Monitoring Station

Time Stamp	H ₂ S (PPB)	Battery (Volts)	Temperature (°F)	Humidity (%)
5/14/2019 10:30	0	6.842	43.7	97.2
5/14/2019 10:40	0	6.842	43.7	97.3
5/14/2019 10:50	0	6.842	43.9	97.4
5/14/2019 11:00	0	6.842	44.1	97.4
5/14/2019 11:10	0	6.842	44.4	97.6
5/14/2019 11:20	0	6.842	44.8	97.6
5/14/2019 11:30	0	6.842	45	97.4
5/14/2019 11:40	0	6.842	45.1	97.5
5/14/2019 11:50	0	6.842	45.7	97.8
5/14/2019 12:00	0	6.842	46.2	97.4
5/14/2019 12:10	0	6.842	46.2	96.9
5/14/2019 12:20	0	6.842	46.4	96.5
5/14/2019 12:30	0	6.842	46.8	96.2
5/14/2019 12:40	0	6.842	47.3	95.8
5/14/2019 12:50	0	6.842	48	95.3
5/14/2019 13:00	0	6.842	48.4	94.7
5/14/2019 13:10	0	6.851	48.4	94
5/14/2019 13:20	0	6.851	48.4	93.3
5/14/2019 13:30	0	6.851	48.2	93
5/14/2019 13:40	0	6.851	48.2	92.5
5/14/2019 13:50	0	6.851	48	92.5
5/14/2019 14:00	0	6.851	48	92.4
5/14/2019 14:10	0	6.851	48.2	92.1
5/14/2019 14:20	0	6.851	48.4	91.8
5/14/2019 14:30	0	6.851	48.6	91.7
5/14/2019 14:40	0	6.851	48.7	91.6
5/14/2019 14:50	0	6.851	49.1	91.4
5/14/2019 15:00	0	6.851	49.6	90.8
5/14/2019 15:10	0	6.851	49.6	90.5
5/14/2019 15:20	0	6.851	49.8	90.1
5/14/2019 15:30	0	6.851	49.8	89.9
5/14/2019 15:40	0	6.851	50	89.8
5/14/2019 15:50	0	6.851	50.4	89.7
5/14/2019 16:00	0	6.851	50.7	89.3
5/14/2019 16:10	0	6.851	50.9	88.8
5/14/2019 16:20	0	6.851	50.9	88.6
5/14/2019 16:30	0	6.851	51.1	88.1
5/14/2019 16:40	0	6.851	51.1	87.4
5/14/2019 16:50	0	6.851	51.1	86.9
5/14/2019 17:00	0	6.851	51.1	86.8
5/14/2019 17:10	0	6.851	51.3	86.6
5/14/2019 17:20	0	6.851	51.3	86.2
5/14/2019 17:30	0	6.851	51.4	85.8
5/14/2019 17:40	0	6.851	51.6	85.4

North Monitoring Station

Time Stamp	H ₂ S (PPB)	Battery (Volts)	Temperature (°F)	Humidity (%)
5/14/2019 17:50	0	6.851	51.6	85.3
5/14/2019 18:00	0	6.851	51.6	85.2
5/14/2019 18:10	0	6.851	51.6	85.1
5/14/2019 18:20	0	6.851	51.4	84.9
5/14/2019 18:30	0	6.851	51.6	84.9
5/14/2019 18:40	0	6.851	51.6	84.7
5/14/2019 18:50	0	6.851	51.6	84.4
5/14/2019 19:00	0	6.851	51.4	84.3
5/14/2019 19:10	0	6.851	51.3	84.2
5/14/2019 19:20	0	6.851	51.3	84.4
5/14/2019 19:30	0	6.851	51.1	84.8
5/14/2019 19:40	0	6.851	50.9	85.1
5/14/2019 19:50	0	6.851	50.9	85
5/14/2019 20:00	0	6.851	50.7	85.2
5/14/2019 20:10	0	6.851	50.5	85.6
5/14/2019 20:20	0	6.851	50.4	85.9
5/14/2019 20:30	0	6.851	50.2	86.4
5/14/2019 20:40	0	6.851	49.8	86.8
5/14/2019 20:50	0	6.851	49.6	86.8
5/14/2019 21:00	0	6.851	49.5	87
5/14/2019 21:10	0	6.851	49.3	87.1
5/14/2019 21:20	0	6.851	49.1	87.4
5/14/2019 21:30	0	6.851	48.9	87.8
5/14/2019 21:40	0	6.851	48.9	88.3
5/14/2019 21:50	0	6.851	48.7	88.8
5/14/2019 22:00	0	6.851	48.6	89.3
5/14/2019 22:10	0	6.851	48.4	89.8
5/14/2019 22:20	0	6.851	48	90.1
5/14/2019 22:30	0	6.851	47.8	90.4
5/14/2019 22:40	0	6.851	47.5	90.7
5/14/2019 22:50	0	6.851	47.3	91.3
5/14/2019 23:00	0	6.851	47.1	91.7
5/14/2019 23:10	0	6.842	46.9	92.1
5/14/2019 23:20	0	6.851	46.6	92.4
5/14/2019 23:30	0	6.842	46.4	92.9
5/14/2019 23:40	0	6.842	46.4	93.4
5/14/2019 23:50	0	6.842	46.4	93.9

East Monitoring Station

Time Stamp	H ₂ S (PPB)	Battery (Volts)	Temperature (°F)	Humidity (%)
5/1/2019 0:05	0	6.86	47.8	60
5/1/2019 0:15	0	6.86	47.7	60.5
5/1/2019 0:25	0	6.86	47.7	60.7
5/1/2019 0:35	0	6.86	47.7	60.6
5/1/2019 0:45	0	6.86	47.5	60.7
5/1/2019 0:55	0	6.86	47.5	60.7
5/1/2019 1:05	0	6.86	47.5	60.7
5/1/2019 1:15	0	6.851	47.3	60.5
5/1/2019 1:25	0	6.851	47.3	60.4
5/1/2019 1:35	0	6.851	47.1	60.6
5/1/2019 1:45	0	6.851	47.1	60.7
5/1/2019 1:55	0	6.851	46.9	61.2
5/1/2019 2:05	0	6.851	46.9	61.8
5/1/2019 2:15	0	6.851	46.9	62.9
5/1/2019 2:25	0	6.851	46.8	63.9
5/1/2019 2:35	0	6.851	46.6	65.2
5/1/2019 2:45	0	6.851	46.2	66
5/1/2019 2:55	0	6.851	46	66.7
5/1/2019 3:05	0	6.851	45.7	67.4
5/1/2019 3:15	0	6.851	45.1	68.1
5/1/2019 3:25	0	6.851	45	68.9
5/1/2019 3:35	0	6.851	44.6	69.5
5/1/2019 3:45	0	6.851	44.4	70
5/1/2019 3:55	0	6.851	44.2	70.6
5/1/2019 4:05	0	6.851	44.2	71.1
5/1/2019 4:15	0	6.851	44.1	71.5
5/1/2019 4:25	0	6.851	44.1	71.8
5/1/2019 4:35	0	6.851	44.2	72.3
5/1/2019 4:45	0	6.851	44.2	72.9
5/1/2019 4:55	0	6.851	44.2	73.7
5/1/2019 5:05	0	6.851	44.1	74.4
5/1/2019 5:15	0	6.851	44.1	75
5/1/2019 5:25	0	6.851	44.1	75.5
5/1/2019 5:35	0	6.851	43.9	76.1
5/1/2019 5:45	0	6.851	43.9	76.7
5/1/2019 5:55	0	6.851	43.7	77.5
5/1/2019 6:05	0	6.851	43.5	78.4
5/1/2019 6:15	0	6.851	43.3	79.2
5/1/2019 6:25	0	6.851	43.2	80.1
5/1/2019 6:35	0	6.851	43.2	81
5/1/2019 6:45	0	6.851	43.2	82
5/1/2019 6:55	0	6.851	43.3	83
5/1/2019 7:05	0	6.851	43.5	83.7
5/1/2019 7:15	0	6.851	43.7	84.4

East Monitoring Station

Time Stamp	H ₂ S (PPB)	Battery (Volts)	Temperature (°F)	Humidity (%)
5/1/2019 7:25	0	6.851	43.9	84.8
5/1/2019 7:35	0	6.851	44.1	85.2
5/1/2019 7:45	0	6.851	44.2	85.5
5/1/2019 7:55	0	6.851	44.2	85.7
5/1/2019 8:05	0	6.851	44.4	86
5/1/2019 8:15	0	6.851	44.6	86.3
5/1/2019 8:25	0	6.851	44.8	86.5
5/1/2019 8:35	0	6.851	45	86.7
5/1/2019 8:45	0	6.851	45.1	87
5/1/2019 8:55	0	6.851	45.3	87.3
5/1/2019 9:05	0	6.851	45.5	87.6
5/1/2019 9:15	0	6.851	45.7	87.9
5/1/2019 9:25	0	6.851	45.9	88.2
5/1/2019 9:35	0	6.851	46	88.4
5/1/2019 9:45	0	6.851	46	88.6
5/1/2019 9:55	0	6.851	46	88.9
5/1/2019 10:05	0	6.851	46.2	89.3
5/1/2019 10:15	0	6.851	46.4	89.6
5/1/2019 10:25	0	6.851	46.8	90
5/1/2019 10:35	0	6.851	46.9	90.4
5/1/2019 10:45	0	6.851	47.3	90.7
5/1/2019 10:55	0	6.851	47.7	90.9
5/1/2019 11:05	0	6.851	48.2	91
5/1/2019 11:15	0	6.851	48.6	90.9
5/1/2019 11:25	0	6.851	49.1	90.5
5/1/2019 11:35	0	6.851	49.6	90.1
5/1/2019 11:45	0	6.851	50.2	89.9
5/1/2019 11:55	0	6.86	51.1	89.5
5/1/2019 12:05	0	6.86	51.8	89
5/1/2019 12:15	0	6.86	52.7	88.5
5/1/2019 12:25	0	6.86	54	88.2
5/1/2019 12:35	0	6.86	55.2	87.5
5/1/2019 12:45	0	6.86	56.5	86.5
5/1/2019 12:55	0	6.86	57.7	85.6
5/1/2019 13:05	0	6.86	59	84.8
5/1/2019 13:15	0	6.86	60.3	83.6
5/1/2019 13:25	0	6.869	61.7	82.2
5/1/2019 13:35	0	6.869	62.8	81.2
5/1/2019 13:45	0	6.869	63.5	80
5/1/2019 13:55	0	6.869	64.2	78.6
5/1/2019 14:05	0	6.869	64.9	77.2
5/1/2019 14:15	0	6.869	65.5	76
5/1/2019 14:25	0	6.869	66	75.3
5/1/2019 14:35	0	6.869	66.4	74.2
5/1/2019 14:45	0	6.869	66.9	73.4

East Monitoring Station

Time Stamp	H ₂ S (PPB)	Battery (Volts)	Temperature (°F)	Humidity (%)
5/1/2019 14:55	0	6.869	67.1	72.2
5/1/2019 15:05	0	6.869	67.3	71.7
5/1/2019 15:15	0	6.869	67.3	71.6
5/1/2019 15:25	0	6.869	67.5	71
5/1/2019 15:35	0	6.869	67.5	70.5
5/1/2019 15:45	0	6.869	67.6	70.2
5/1/2019 15:55	0	6.869	67.6	69.8
5/1/2019 16:05	0	6.869	67.6	69.7
5/1/2019 16:15	0	6.869	67.6	69.3
5/1/2019 16:25	0	6.869	67.6	69.3
5/1/2019 16:35	0	6.869	67.8	69
5/1/2019 16:45	0	6.869	68.2	69.1
5/1/2019 16:55	0	6.869	68.4	68.4
5/1/2019 17:05	0	6.877	68.4	68.1
5/1/2019 17:15	0	6.877	68.4	67.7
5/1/2019 17:25	0	6.877	68.4	67.6
5/1/2019 17:35	0	6.877	68.2	67.5
5/1/2019 17:45	0	6.869	68	68.4
5/1/2019 17:55	0	6.869	68	68.6
5/1/2019 18:05	0	6.877	68.4	68.2
5/1/2019 18:15	0	6.877	69.1	67.5
5/1/2019 18:25	0	6.869	69.8	66.9
5/1/2019 18:35	0	6.877	70.2	66
5/1/2019 18:45	0	6.877	70.2	65.4
5/1/2019 18:55	0	6.877	70	65
5/1/2019 19:05	0	6.877	69.6	65.1
5/1/2019 19:15	0	6.877	69.3	64.5
5/1/2019 19:25	0	6.877	68.7	66.8
5/1/2019 19:35	0	6.877	67.8	68.9
5/1/2019 19:45	0	6.877	66.7	70.4
5/1/2019 19:55	0	6.877	66	72.4
5/1/2019 20:05	0	6.877	65.3	74.2
5/1/2019 20:15	0	6.869	64.8	76
5/1/2019 20:25	0	6.869	64.2	77.5
5/1/2019 20:35	0	6.869	63.7	78.8
5/1/2019 20:45	0	6.869	63.3	80.1
5/1/2019 20:55	0	6.869	63.1	81.4
5/1/2019 21:05	0	6.869	63	82.4
5/1/2019 21:15	0	6.869	62.6	83.3
5/1/2019 21:25	0	6.869	62.4	84.1
5/1/2019 21:35	0	6.869	62.2	85.1
5/1/2019 21:45	0	6.869	62.2	86
5/1/2019 21:55	0	6.869	62.2	86.7
5/1/2019 22:05	0	6.869	62.2	87.3
5/1/2019 22:15	0	6.869	62.2	87.9

East Monitoring Station

Time Stamp	H ₂ S (PPB)	Battery (Volts)	Temperature (°F)	Humidity (%)
5/1/2019 22:25	0	6.869	62.2	88.5
5/1/2019 22:35	0	6.869	62.2	89
5/1/2019 22:45	0	6.869	62.2	89.4
5/1/2019 22:55	0	6.869	62.2	89.7
5/1/2019 23:05	0	6.869	62.1	90.1
5/1/2019 23:15	0	6.869	62.1	90.5
5/1/2019 23:25	0	6.869	62.2	90.8
5/1/2019 23:35	0	6.869	62.1	90.8
5/1/2019 23:45	0	6.869	62.1	90.9
5/1/2019 23:55	0	6.869	61.9	91
5/2/2019 0:05	0	6.869	61.9	91.2
5/2/2019 0:15	0	6.869	62.1	91.5
5/2/2019 0:25	0	6.869	62.2	91.7
5/2/2019 0:35	0	6.869	62.2	91.6
5/2/2019 0:45	0	6.869	62.4	91.4
5/2/2019 0:55	0	6.869	62.4	91.2
5/2/2019 1:05	0	6.869	62.4	91
5/2/2019 1:15	0	6.869	62.6	90.7
5/2/2019 1:25	0	6.869	62.6	90.6
5/2/2019 1:35	0	6.869	62.6	90.4
5/2/2019 1:45	0	6.869	62.6	90.3
5/2/2019 1:55	0	6.869	62.4	90.1
5/2/2019 2:05	0	6.869	62.4	90
5/2/2019 2:15	0	6.869	62.4	90
5/2/2019 2:25	0	6.869	62.2	89.7
5/2/2019 2:35	0	6.869	61.7	87.6
5/2/2019 2:45	0	6.869	60.6	85.8
5/2/2019 2:55	0	6.869	59.5	84.8
5/2/2019 3:05	0	6.869	58.3	84.3
5/2/2019 3:15	0	6.869	57.4	84.2
5/2/2019 3:25	0	6.869	56.5	84.4
5/2/2019 3:35	0	6.86	55.9	84.6
5/2/2019 3:45	0	6.86	55.2	84.7
5/2/2019 3:55	0	6.86	54.7	84.9
5/2/2019 4:05	0	6.86	54.1	85
5/2/2019 4:15	0	6.86	53.6	85.1
5/2/2019 4:25	0	6.86	53.1	85.3
5/2/2019 4:35	0	6.86	52.5	85.6
5/2/2019 4:45	0	6.86	52.2	86
5/2/2019 4:55	0	6.86	51.8	86.5
5/2/2019 5:05	0	6.86	51.4	86.8
5/2/2019 5:15	0	6.86	51.3	87.1
5/2/2019 5:25	0	6.86	50.9	87.4
5/2/2019 5:35	0	6.86	50.5	87.7
5/2/2019 5:45	0	6.86	50.4	87.7

East Monitoring Station

Time Stamp	H ₂ S (PPB)	Battery (Volts)	Temperature (°F)	Humidity (%)
5/2/2019 5:55	0	6.86	49.8	87.6
5/2/2019 6:05	0	6.851	49.3	87.3
5/2/2019 6:15	0	6.851	48.6	86.7
5/2/2019 6:25	0	6.851	47.8	86.3
5/2/2019 6:35	0	6.851	46.9	86.1
5/2/2019 6:45	0	6.851	46.4	86
5/2/2019 6:55	0	6.851	45.7	86
5/2/2019 7:05	0	6.851	45.1	86.1
5/2/2019 7:15	0	6.851	44.6	86.4
5/2/2019 7:25	0	6.851	44.2	86.6
5/2/2019 7:35	0	6.851	43.9	86.7
5/2/2019 7:45	0	6.851	43.5	86.9
5/2/2019 7:55	0	6.842	43.3	87.3
5/2/2019 8:05	0	6.842	43.2	87.7
5/2/2019 8:15	0	6.842	43	87.9
5/2/2019 8:25	0	6.842	42.8	88.1
5/2/2019 8:35	0	6.842	42.8	88.3
5/2/2019 8:45	0	6.842	42.6	88.6
5/2/2019 8:55	0	6.842	42.6	88.8
5/2/2019 9:05	0	6.842	42.6	89
5/2/2019 9:15	0	6.842	42.4	89.2
5/2/2019 9:25	0	6.842	42.4	89.4
5/2/2019 9:35	0	6.842	42.6	89.5
5/2/2019 9:45	0	6.842	42.6	89.7
5/2/2019 9:55	0	6.842	42.8	89.8
5/2/2019 10:05	0	6.842	42.8	89.9
5/2/2019 10:15	0	6.842	43	90
5/2/2019 10:25	0	6.842	43.2	90.1
5/2/2019 10:35	0	6.842	43.3	90.2
5/2/2019 10:45	0	6.842	43.5	90.3
5/2/2019 10:55	0	6.842	43.7	90.2
5/2/2019 11:05	0	6.842	43.9	90.2
5/2/2019 11:15	0	6.842	44.1	90.3
5/2/2019 11:25	0	6.842	44.4	90.2
5/2/2019 11:35	0	6.842	44.6	90.1
5/2/2019 11:45	0	6.842	45	90
5/2/2019 11:55	0	6.842	45.3	90
5/2/2019 12:05	0	6.842	46	90
5/2/2019 12:15	0	6.851	46.4	89.7
5/2/2019 12:25	0	6.851	46.9	89.3
5/2/2019 12:35	0	6.851	47.1	88.9
5/2/2019 12:45	0	6.851	47.5	88.7
5/2/2019 12:55	0	6.851	47.7	88.2
5/2/2019 13:05	0	6.851	48	87.9
5/2/2019 13:15	0	6.851	48.4	87.9

East Monitoring Station

Time Stamp	H ₂ S (PPB)	Battery (Volts)	Temperature (°F)	Humidity (%)
5/2/2019 13:25	0	6.851	48.7	87.6
5/2/2019 13:35	0	6.851	49.1	87.3
5/2/2019 13:45	0	6.851	49.5	86.9
5/2/2019 13:55	0	6.851	50	86.5
5/2/2019 14:05	0	6.851	50.5	86.2
5/2/2019 14:15	0	6.851	50.9	85.6
5/2/2019 14:25	0	6.851	51.3	85.3
5/2/2019 14:35	0	6.851	51.4	84.9
5/2/2019 14:45	0	6.851	51.8	84.5
5/2/2019 14:55	0	6.86	52.2	84
5/2/2019 15:05	0	6.851	52.5	83.8
5/2/2019 15:15	0	6.851	52.7	83.3
5/2/2019 15:25	0	6.86	53.2	83
5/2/2019 15:35	0	6.86	53.8	82.7
5/2/2019 15:45	0	6.86	54.3	81.8
5/2/2019 15:55	0	6.86	54.7	80.9
5/2/2019 16:05	0	6.86	54.9	80.2
5/2/2019 16:15	0	6.86	55.2	79.4
5/2/2019 16:25	0	6.86	55.4	78.8
5/2/2019 16:35	0	6.86	55.4	78.2
5/2/2019 16:45	0	6.86	55.4	77.8
5/2/2019 16:55	0	6.86	55.4	77.5
5/2/2019 17:05	0	6.86	55.6	77
5/2/2019 17:15	0	6.86	55.6	76.7
5/2/2019 17:25	0	6.86	55.4	76.3
5/2/2019 17:35	0	6.86	55	76.1
5/2/2019 17:45	0	6.86	54.7	76.1
5/2/2019 17:55	0	6.86	54.1	75.8
5/2/2019 18:05	0	6.86	53.8	75.8
5/2/2019 18:15	0	6.86	53.4	75.8
5/2/2019 18:25	0	6.86	52.9	75.7
5/2/2019 18:35	0	6.86	52.3	75.9
5/2/2019 18:45	0	6.86	51.8	76.1
5/2/2019 18:55	0	6.86	51.3	76.6
5/2/2019 19:05	0	6.86	50.9	77
5/2/2019 19:15	0	6.86	50.5	77.3
5/2/2019 19:25	0	6.86	50.2	77.6
5/2/2019 19:35	0	6.851	49.8	78
5/2/2019 19:45	0	6.851	49.3	78.4
5/2/2019 19:55	0	6.851	48.9	78.7
5/2/2019 20:05	0	6.851	48.4	79.1
5/2/2019 20:15	0	6.851	48	79.7
5/2/2019 20:25	0	6.851	47.7	80.4
5/2/2019 20:35	0	6.851	47.3	81
5/2/2019 20:45	0	6.851	46.9	81.6

East Monitoring Station

Time Stamp	H ₂ S (PPB)	Battery (Volts)	Temperature (°F)	Humidity (%)
5/2/2019 20:55	0	6.851	46.8	82.3
5/2/2019 21:05	0	6.851	46.4	83
5/2/2019 21:15	0	6.851	46.2	83.8
5/2/2019 21:25	0	6.851	46	84.3
5/2/2019 21:35	0	6.851	46	84.8
5/2/2019 21:45	0	6.851	45.9	85.3
5/2/2019 21:55	0	6.851	45.9	85.7
5/2/2019 22:05	0	6.851	45.9	86.1
5/2/2019 22:15	0	6.851	45.9	86.5
5/2/2019 22:25	0	6.851	45.7	86.8
5/2/2019 22:35	0	6.851	45.7	87.1
5/2/2019 22:45	0	6.851	45.7	87.4
5/2/2019 22:55	0	6.851	45.9	87.7
5/2/2019 23:05	0	6.851	45.9	88.1
5/2/2019 23:15	0	6.851	45.9	88.4
5/2/2019 23:25	0	6.851	45.9	88.7
5/2/2019 23:35	0	6.851	46	89.1
5/2/2019 23:45	0	6.851	46	89.4
5/2/2019 23:55	0	6.851	46	89.7
5/3/2019 0:05	0	6.851	46	90.1
5/3/2019 0:15	0	6.851	46.2	90.4
5/3/2019 0:25	0	6.851	46.2	90.7
5/3/2019 0:35	0	6.851	46.2	91
5/3/2019 0:45	0	6.851	46.4	91.3
5/3/2019 0:55	0	6.851	46.4	91.6
5/3/2019 1:05	0	6.851	46.6	91.8
5/3/2019 1:15	0	6.851	46.6	92.1
5/3/2019 1:25	0	6.851	46.8	92.4
5/3/2019 1:35	0	6.851	46.8	92.5
5/3/2019 1:45	0	6.851	46.9	92.7
5/3/2019 1:55	0	6.851	46.9	92.9
5/3/2019 2:05	0	6.851	47.1	93.2
5/3/2019 2:15	0	6.851	47.3	93.4
5/3/2019 2:25	0	6.851	47.3	93.5
5/3/2019 2:35	0	6.851	47.5	93.7
5/3/2019 2:45	0	6.851	47.5	93.8
5/3/2019 2:55	0	6.851	47.7	94
5/3/2019 3:05	0	6.851	47.7	94.1
5/3/2019 3:15	0	6.851	47.7	94.1
5/3/2019 3:25	0	6.851	47.8	94.2
5/3/2019 3:35	0	6.851	47.8	94.3
5/3/2019 3:45	0	6.851	47.8	94.3
5/3/2019 3:55	0	6.851	47.8	94.3
5/3/2019 4:05	0	6.851	47.8	94.3
5/3/2019 4:15	0	6.851	47.8	94.3

East Monitoring Station

Time Stamp	H ₂ S (PPB)	Battery (Volts)	Temperature (°F)	Humidity (%)
5/3/2019 4:25	0	6.851	47.8	94.3
5/3/2019 4:35	0	6.851	47.8	94.3
5/3/2019 4:45	0	6.851	47.8	94.3
5/3/2019 4:55	0	6.851	47.7	94.2
5/3/2019 5:05	0	6.851	47.5	93.9
5/3/2019 5:15	0	6.851	47.1	93.5
5/3/2019 5:25	0	6.851	46.8	93.1
5/3/2019 5:35	0	6.851	46.6	92.9
5/3/2019 5:45	0	6.851	46.2	92.9
5/3/2019 5:55	0	6.851	46.2	92.9
5/3/2019 6:05	0	6.851	46	93
5/3/2019 6:15	0	6.851	46	93.2
5/3/2019 6:25	0	6.851	46	93.3
5/3/2019 6:35	0	6.851	46	93.6
5/3/2019 6:45	0	6.851	46.2	93.8
5/3/2019 6:55	0	6.851	46.2	94.1
5/3/2019 7:05	0	6.851	46.4	94.4
5/3/2019 7:15	0	6.851	46.6	94.6
5/3/2019 7:25	0	6.851	46.8	94.8
5/3/2019 7:35	0	6.851	46.9	95
5/3/2019 7:45	0	6.851	47.1	95.1
5/3/2019 7:55	0	6.851	47.3	95.3
5/3/2019 8:05	0	6.851	47.7	95.5
5/3/2019 8:15	0	6.851	47.8	95.6
5/3/2019 8:25	0	6.851	48	95.8
5/3/2019 8:35	0	6.851	48.4	96
5/3/2019 8:45	0	6.851	48.6	96.1
5/3/2019 8:55	0	6.851	48.9	96.2
5/3/2019 9:05	0	6.851	49.3	96.4
5/3/2019 9:15	0	6.851	49.8	96.6
5/3/2019 9:25	0	6.851	50.2	96.8
5/3/2019 9:35	0	6.851	50.5	96.8
5/3/2019 9:45	0	6.851	51.1	96.9
5/3/2019 9:55	0	6.851	51.8	97
5/3/2019 10:05	0	6.851	52.3	96.9
5/3/2019 10:15	0	6.851	52.9	96.5
5/3/2019 10:25	0	6.86	53.2	96
5/3/2019 10:35	0	6.851	53.6	95.6
5/3/2019 10:45	0	6.86	54.1	95.3
5/3/2019 10:55	0	6.86	55	95.1
5/3/2019 11:05	0	6.86	56.1	94.7
5/3/2019 11:15	0	6.86	57.2	94
5/3/2019 11:25	0	6.86	58.1	93.2
5/3/2019 11:35	0	6.86	58.6	92.2
5/3/2019 11:45	0	6.86	58.8	91

East Monitoring Station

Time Stamp	H ₂ S (PPB)	Battery (Volts)	Temperature (°F)	Humidity (%)
5/3/2019 11:55	0	6.86	59	90.1
5/3/2019 12:05	0	6.86	59.4	89.1
5/3/2019 12:15	0	6.86	59.7	88.2
5/3/2019 12:25	0	6.86	59.9	87.3
5/3/2019 12:35	0	6.86	59.9	86.4
5/3/2019 12:45	0	6.86	59.7	85.1
5/3/2019 12:55	0	6.86	59.4	84.3
5/3/2019 13:05	0	6.86	59	83.3
5/3/2019 13:15	0	6.86	58.6	82.8
5/3/2019 13:25	0	6.86	58.5	82.6
5/3/2019 13:35	0	6.86	58.5	82.2
5/3/2019 13:45	0	6.86	58.1	82
5/3/2019 13:55	0	6.86	57.9	81.7
5/3/2019 14:05	0	6.86	57.9	81.4
5/3/2019 14:15	0	6.86	58.1	81.2
5/3/2019 14:25	0	6.86	57.9	81
5/3/2019 14:35	0	6.86	57.9	80.6
5/3/2019 14:45	0	6.86	58.1	80.6
5/3/2019 14:55	0	6.86	58.5	80
5/3/2019 15:05	0	6.86	58.5	79.4
5/3/2019 15:15	0	6.86	58.3	79
5/3/2019 15:25	0	6.86	57.9	78.7
5/3/2019 15:35	0	6.86	57.7	78.5
5/3/2019 15:45	0	6.86	57.7	78.6
5/3/2019 15:55	0	6.86	57.7	78.1
5/3/2019 16:05	0	6.86	57.6	78
5/3/2019 16:15	0	6.86	57	77.7
5/3/2019 16:25	0	6.86	56.5	77.2
5/3/2019 16:35	0	6.86	55.6	77.1
5/3/2019 16:45	0	6.86	55	77.3
5/3/2019 16:55	0	6.86	54.3	77.5
5/3/2019 17:05	0	6.86	53.6	77.8
5/3/2019 17:15	0	6.86	52.9	78.3
5/3/2019 17:25	0	6.86	52.3	79.1
5/3/2019 17:35	0	6.86	51.8	79.8
5/3/2019 17:45	0	6.86	51.3	80.5
5/3/2019 17:55	0	6.86	50.9	81.2
5/3/2019 18:05	0	6.851	50.7	82.1
5/3/2019 18:15	0	6.851	50.5	82.8
5/3/2019 18:25	0	6.851	50.4	83.2
5/3/2019 18:35	0	6.851	50.2	83.7
5/3/2019 18:45	0	6.851	50	84.2
5/3/2019 18:55	0	6.851	49.8	84.6
5/3/2019 19:05	0	6.851	49.6	85.1
5/3/2019 19:15	0	6.851	49.5	85.5

East Monitoring Station

Time Stamp	H ₂ S (PPB)	Battery (Volts)	Temperature (°F)	Humidity (%)
5/3/2019 19:25	0	6.851	49.5	85.8
5/3/2019 19:35	0	6.851	49.5	86.2
5/3/2019 19:45	0	6.851	49.5	86.5
5/3/2019 19:55	0	6.851	49.5	86.9
5/3/2019 20:05	0	6.851	49.5	87.2
5/3/2019 20:15	0	6.851	49.5	87.5
5/3/2019 20:25	0	6.851	49.5	87.7
5/3/2019 20:35	0	6.851	49.5	88
5/3/2019 20:45	0	6.851	49.5	88.3
5/3/2019 20:55	0	6.851	49.5	88.4
5/3/2019 21:05	0	6.851	49.5	88.7
5/3/2019 21:15	0	6.851	49.5	88.8
5/3/2019 21:25	0	6.851	49.3	89
5/3/2019 21:35	0	6.851	49.3	89.1
5/3/2019 21:45	0	6.851	49.1	89.3
5/3/2019 21:55	0	6.851	48.9	89.4
5/3/2019 22:05	0	6.851	48.9	89.5
5/3/2019 22:15	0	6.851	48.7	89.7
5/3/2019 22:25	0	6.851	48.7	89.9
5/3/2019 22:35	0	6.851	48.7	89.9
5/3/2019 22:45	0	6.851	48.7	90
5/3/2019 22:55	0	6.851	48.7	90
5/3/2019 23:05	0	6.851	48.7	90.1
5/3/2019 23:15	0	6.851	48.7	90.2
5/3/2019 23:25	0	6.851	48.6	90.3
5/3/2019 23:35	0	6.851	48.6	90.4
5/3/2019 23:45	0	6.851	48.6	90.5
5/3/2019 23:55	0	6.851	48.4	90.5
5/4/2019 0:05	0	6.851	48.4	90.6
5/4/2019 0:15	0	6.851	48.4	90.7
5/4/2019 0:25	0	6.851	48.4	90.9
5/4/2019 0:35	0	6.851	48.2	90.9
5/4/2019 0:45	0	6.851	48.2	91
5/4/2019 0:55	0	6.851	48.2	91.1
5/4/2019 1:05	0	6.851	48	91.2
5/4/2019 1:15	0	6.851	48	91.2
5/4/2019 1:25	0	6.851	48	91.4
5/4/2019 1:35	0	6.851	48	91.4
5/4/2019 1:45	0	6.851	48	91.4
5/4/2019 1:55	0	6.851	47.8	91.6
5/4/2019 2:05	0	6.851	47.8	91.7
5/4/2019 2:15	0	6.851	47.8	91.8
5/4/2019 2:25	0	6.851	47.8	91.9
5/4/2019 2:35	0	6.851	47.8	92
5/4/2019 2:45	0	6.851	47.7	92.1

East Monitoring Station

Time Stamp	H ₂ S (PPB)	Battery (Volts)	Temperature (°F)	Humidity (%)
5/4/2019 2:55	0	6.851	47.7	92.3
5/4/2019 3:05	0	6.851	47.7	92.5
5/4/2019 3:15	0	6.851	47.7	92.6
5/4/2019 3:25	0	6.851	47.7	92.7
5/4/2019 3:35	0	6.851	47.7	92.8
5/4/2019 3:45	0	6.851	47.7	92.9
5/4/2019 3:55	0	6.851	47.7	93.1
5/4/2019 4:05	0	6.851	47.5	93.2
5/4/2019 4:15	0	6.851	47.5	93.3
5/4/2019 4:25	0	6.851	47.5	93.4
5/4/2019 4:35	0	6.851	47.5	93.5
5/4/2019 4:45	0	6.851	47.5	93.6
5/4/2019 4:55	0	6.851	47.5	93.8
5/4/2019 5:05	0	6.851	47.5	93.9
5/4/2019 5:15	0	6.851	47.5	94
5/4/2019 5:25	0	6.851	47.5	94
5/4/2019 5:35	0	6.851	47.5	94.1
5/4/2019 5:45	0	6.851	47.5	94.2
5/4/2019 5:55	0	6.851	47.5	94.3
5/4/2019 6:05	0	6.851	47.5	94.4
5/4/2019 6:15	0	6.851	47.5	94.5
5/4/2019 6:25	0	6.851	47.5	94.5
5/4/2019 6:35	0	6.851	47.5	94.6
5/4/2019 6:45	0	6.851	47.5	94.6
5/4/2019 6:55	0	6.851	47.7	94.6
5/4/2019 7:05	0	6.851	47.7	94.7
5/4/2019 7:15	0	6.851	47.7	94.8
5/4/2019 7:25	0	6.851	47.8	94.9
5/4/2019 7:35	0	6.851	47.8	94.9
5/4/2019 7:45	0	6.851	47.8	95
5/4/2019 7:55	0	6.851	48	95
5/4/2019 8:05	0	6.851	48.2	95
5/4/2019 8:15	0	6.851	48.4	94.9
5/4/2019 8:25	0	6.851	48.4	94.8
5/4/2019 8:35	0	6.851	48.6	94.8
5/4/2019 8:45	0	6.851	48.6	94.8
5/4/2019 8:55	0	6.851	48.7	94.7
5/4/2019 9:05	0	6.851	48.7	94.6
5/4/2019 9:15	0	6.851	48.7	94.5
5/4/2019 9:25	0	6.851	48.7	94.5
5/4/2019 9:35	0	6.851	48.9	94.5
5/4/2019 9:45	0	6.851	48.9	94.5
5/4/2019 9:55	0	6.851	48.9	94.5
5/4/2019 10:05	0	6.851	49.1	94.6
5/4/2019 10:15	0	6.851	49.1	94.6

East Monitoring Station

Time Stamp	H ₂ S (PPB)	Battery (Volts)	Temperature (°F)	Humidity (%)
5/4/2019 10:25	0	6.851	49.5	94.6
5/4/2019 10:35	0	6.851	49.6	94.7
5/4/2019 10:45	0	6.851	50	94.6
5/4/2019 10:55	0	6.851	50.2	94.3
5/4/2019 11:05	0	6.851	50.4	93.8
5/4/2019 11:15	0	6.851	50.5	93.5
5/4/2019 11:25	0	6.851	50.9	93.2
5/4/2019 11:35	0	6.851	51.3	92.8
5/4/2019 11:45	0	6.851	51.6	92.4
5/4/2019 11:55	0	6.851	51.8	91.9
5/4/2019 12:05	0	6.851	51.8	91.4
5/4/2019 12:15	0	6.851	52.2	91
5/4/2019 12:25	0	6.851	52.3	90.5
5/4/2019 12:35	0	6.851	52.5	90.2
5/4/2019 12:45	0	6.851	52.5	89.9
5/4/2019 12:55	0	6.851	52.7	89.6
5/4/2019 13:05	0	6.851	53.1	89
5/4/2019 13:15	0	6.851	53.2	88.5
5/4/2019 13:25	0	6.851	53.2	87.9
5/4/2019 13:35	0	6.851	53.2	87.4
5/4/2019 13:45	0	6.851	53.1	87
5/4/2019 13:55	0	6.851	52.9	86.7
5/4/2019 14:05	0	6.851	52.7	86.6
5/4/2019 14:15	0	6.851	52.7	86.7
5/4/2019 14:25	0	6.851	52.9	86.6
5/4/2019 14:35	0	6.851	52.9	86.5
5/4/2019 14:45	0	6.851	52.9	86.3
5/4/2019 14:55	0	6.851	52.9	86
5/4/2019 15:05	0	6.86	53.1	85.7
5/4/2019 15:15	0	6.851	53.1	85.4
5/4/2019 15:25	0	6.851	53.2	85.2
5/4/2019 15:35	0	6.86	53.6	84.8
5/4/2019 15:45	0	6.86	53.8	84.2
5/4/2019 15:55	0	6.86	53.8	83.7
5/4/2019 16:05	0	6.86	54	83.3
5/4/2019 16:15	0	6.86	53.8	83
5/4/2019 16:25	0	6.86	53.8	82.8
5/4/2019 16:35	0	6.86	53.8	82.5
5/4/2019 16:45	0	6.86	54	82.4
5/4/2019 16:55	0	6.86	54	82.5
5/4/2019 17:05	0	6.86	54	82.3
5/4/2019 17:15	0	6.86	54	82
5/4/2019 17:25	0	6.86	54	81.9
5/4/2019 17:35	0	6.86	54	81.7
5/4/2019 17:45	0	6.86	53.8	81.4

East Monitoring Station

Time Stamp	H ₂ S (PPB)	Battery (Volts)	Temperature (°F)	Humidity (%)
5/4/2019 17:55	0	6.86	53.8	81.4
5/4/2019 18:05	0	6.86	53.8	81.2
5/4/2019 18:15	0	6.86	54	80.8
5/4/2019 18:25	0	6.86	54	80.2
5/4/2019 18:35	0	6.86	54	80
5/4/2019 18:45	0	6.86	54	79.8
5/4/2019 18:55	0	6.86	53.8	79.5
5/4/2019 19:05	0	6.86	53.8	79.4
5/4/2019 19:15	0	6.86	53.6	78.9
5/4/2019 19:25	0	6.86	53.4	79.1
5/4/2019 19:35	0	6.86	53.2	79.3
5/4/2019 19:45	0	6.86	52.9	79.1
5/4/2019 19:55	0	6.86	52.7	79.1
5/4/2019 20:05	0	6.851	52.3	79.3
5/4/2019 20:15	0	6.851	52	79.5
5/4/2019 20:25	0	6.851	51.6	79.7
5/4/2019 20:35	0	6.851	51.3	80
5/4/2019 20:45	0	6.851	50.9	80.5
5/4/2019 20:55	0	6.851	50.7	80.9
5/4/2019 21:05	0	6.851	50.7	81.4
5/4/2019 21:15	0	6.851	50.5	81.8
5/4/2019 21:25	0	6.851	50.4	82.1
5/4/2019 21:35	0	6.851	50.2	82.4
5/4/2019 21:45	0	6.851	50	82.6
5/4/2019 21:55	0	6.851	49.6	82.9
5/4/2019 22:05	0	6.851	49.5	83.2
5/4/2019 22:15	0	6.851	49.1	83.5
5/4/2019 22:25	0	6.851	48.7	84
5/4/2019 22:35	0	6.851	48.6	84.3
5/4/2019 22:45	0	6.851	48.2	84.6
5/4/2019 22:55	0	6.851	48	85.1
5/4/2019 23:05	0	6.851	47.8	85.5
5/4/2019 23:15	0	6.851	47.5	85.8
5/4/2019 23:25	0	6.851	47.3	86.1
5/4/2019 23:35	0	6.851	47.1	86.5
5/4/2019 23:45	0	6.851	46.9	86.8
5/4/2019 23:55	0	6.851	46.9	87.2
5/5/2019 0:05	0	6.851	46.8	87.5
5/5/2019 0:15	0	6.851	46.6	87.9
5/5/2019 0:25	0	6.851	46.6	88.2
5/5/2019 0:35	0	6.851	46.4	88.5
5/5/2019 0:45	0	6.851	46.4	88.7
5/5/2019 0:55	0	6.851	46.2	88.9
5/5/2019 1:05	0	6.851	46	89.2
5/5/2019 1:15	0	6.851	46	89.4

East Monitoring Station

Time Stamp	H ₂ S (PPB)	Battery (Volts)	Temperature (°F)	Humidity (%)
5/5/2019 1:25	0	6.851	45.9	89.6
5/5/2019 1:35	0	6.851	45.7	89.7
5/5/2019 1:45	0	6.851	45.5	89.8
5/5/2019 1:55	0	6.842	45.5	89.9
5/5/2019 2:05	0	6.842	45.3	90.1
5/5/2019 2:15	0	6.842	45.1	90.2
5/5/2019 2:25	0	6.842	45	90.3
5/5/2019 2:35	0	6.842	44.8	90.5
5/5/2019 2:45	0	6.842	44.6	90.5
5/5/2019 2:55	0	6.842	44.4	90.6
5/5/2019 3:05	0	6.842	44.2	90.8
5/5/2019 3:15	0	6.842	44.1	90.9
5/5/2019 3:25	0	6.842	44.1	91.1
5/5/2019 3:35	0	6.842	43.9	91.2
5/5/2019 3:45	0	6.842	43.7	91.3
5/5/2019 3:55	0	6.842	43.7	91.5
5/5/2019 4:05	0	6.842	43.5	91.6
5/5/2019 4:15	0	6.842	43.3	91.7
5/5/2019 4:25	0	6.842	43.2	91.8
5/5/2019 4:35	0	6.842	43.2	92
5/5/2019 4:45	0	6.842	43	92.1
5/5/2019 4:55	0	6.842	42.8	92.1
5/5/2019 5:05	0	6.842	42.6	92.2
5/5/2019 5:15	0	6.842	42.6	92.3
5/5/2019 5:25	0	6.842	42.4	92.4
5/5/2019 5:35	0	6.842	42.3	92.5
5/5/2019 5:45	0	6.842	42.3	92.7
5/5/2019 5:55	0	6.842	42.3	92.8
5/5/2019 6:05	0	6.842	42.1	93
5/5/2019 6:15	0	6.842	42.1	93.1
5/5/2019 6:25	0	6.842	42.1	93.2
5/5/2019 6:35	0	6.842	41.9	93.4
5/5/2019 6:45	0	6.842	42.1	93.6
5/5/2019 6:55	0	6.842	42.1	93.9
5/5/2019 7:05	0	6.842	42.3	94.1
5/5/2019 7:15	0	6.842	42.4	94.5
5/5/2019 7:25	0	6.842	42.8	94.9
5/5/2019 7:35	0	6.842	43.2	95.2
5/5/2019 7:45	0	6.842	43.7	95.6
5/5/2019 7:55	0	6.842	44.2	96
5/5/2019 8:05	0	6.842	44.8	96.3
5/5/2019 8:15	0	6.842	45.5	96.5
5/5/2019 8:25	0	6.842	46.2	96.7
5/5/2019 8:35	0	6.842	46.9	96.9
5/5/2019 8:45	0	6.842	47.7	96.8

East Monitoring Station

Time Stamp	H ₂ S (PPB)	Battery (Volts)	Temperature (°F)	Humidity (%)
5/5/2019 8:55	0	6.851	48.4	96.2
5/5/2019 9:05	0	6.851	49.3	95.4
5/5/2019 9:15	0	6.851	50	94.4
5/5/2019 9:25	0	6.851	51.1	93.4
5/5/2019 9:35	0	6.851	52	92
5/5/2019 9:45	0	6.851	52.9	90.7
5/5/2019 9:55	0	6.851	53.6	89.7
5/5/2019 10:05	0	6.851	54.5	88.7
5/5/2019 10:15	0	6.851	55.4	87.3
5/5/2019 10:25	0	6.86	56.1	86.1
5/5/2019 10:35	0	6.86	56.8	84.5
5/5/2019 10:45	0	6.86	57.6	82.8
5/5/2019 10:55	0	6.86	57.9	81.2
5/5/2019 11:05	0	6.86	58.3	80.1
5/5/2019 11:15	0	6.86	58.5	79.6
5/5/2019 11:25	0	6.86	58.8	78.7
5/5/2019 11:35	0	6.86	59	77.8
5/5/2019 11:45	0	6.86	59.7	76.7
5/5/2019 11:55	0	6.86	60.3	75.3
5/5/2019 12:05	0	6.86	61.2	74.2
5/5/2019 12:15	0	6.86	61.9	72.7
5/5/2019 12:25	0	6.86	62.4	71.2
5/5/2019 12:35	0	6.86	63	70
5/5/2019 12:45	0	6.86	63.3	68.9
5/5/2019 12:55	0	6.86	63.5	67.6
5/5/2019 13:05	0	6.86	63.9	66.4
5/5/2019 13:15	0	6.86	64.2	65.1
5/5/2019 13:25	0	6.86	64.6	64.5
5/5/2019 13:35	0	6.869	64.8	64
5/5/2019 13:45	0	6.869	64.8	63.4
5/5/2019 13:55	0	6.869	64.8	61.9
5/5/2019 14:05	0	6.869	65.1	61.6
5/5/2019 14:15	0	6.869	65.1	61.6
5/5/2019 14:25	0	6.869	65.1	61.6
5/5/2019 14:35	0	6.869	65.1	61
5/5/2019 14:45	0	6.869	64.9	61.1
5/5/2019 14:55	0	6.869	64.9	60.4
5/5/2019 15:05	0	6.869	64.9	60
5/5/2019 15:15	0	6.869	64.9	59.3
5/5/2019 15:25	0	6.869	64.9	58.7
5/5/2019 15:35	0	6.869	64.8	58
5/5/2019 15:45	0	6.869	64.9	57.5
5/5/2019 15:55	0	6.869	65.1	56.9
5/5/2019 16:05	0	6.869	65.1	56.9
5/5/2019 16:15	0	6.869	64.8	57.4

East Monitoring Station

Time Stamp	H ₂ S (PPB)	Battery (Volts)	Temperature (°F)	Humidity (%)
5/5/2019 16:25	0	6.869	64.6	57.3
5/5/2019 16:35	0	6.869	64.4	57.5
5/5/2019 16:45	0	6.869	64.2	57.2
5/5/2019 16:55	0	6.869	64	57.5
5/5/2019 17:05	0	6.86	63.9	57.5
5/5/2019 17:15	0	6.86	63.7	57.7
5/5/2019 17:25	0	6.869	63.7	58.5
5/5/2019 17:35	0	6.869	63.7	58
5/5/2019 17:45	0	6.86	63.9	57.6
5/5/2019 17:55	0	6.869	63.9	57.8
5/5/2019 18:05	0	6.869	63.7	58.1
5/5/2019 18:15	0	6.86	63.5	57.9
5/5/2019 18:25	0	6.86	63.1	58.4
5/5/2019 18:35	0	6.869	63	59
5/5/2019 18:45	0	6.869	62.8	60
5/5/2019 18:55	0	6.869	62.4	60.1
5/5/2019 19:05	0	6.86	62.2	61.3
5/5/2019 19:15	0	6.86	62.1	61.7
5/5/2019 19:25	0	6.86	61.9	62.7
5/5/2019 19:35	0	6.86	61.7	62.8
5/5/2019 19:45	0	6.86	61.5	63.6
5/5/2019 19:55	0	6.86	61.3	66.5
5/5/2019 20:05	0	6.86	60.8	68.6
5/5/2019 20:15	0	6.86	60.1	70.2
5/5/2019 20:25	0	6.86	59.5	71.5
5/5/2019 20:35	0	6.86	59.2	72.9
5/5/2019 20:45	0	6.86	58.8	74.1
5/5/2019 20:55	0	6.86	58.3	75
5/5/2019 21:05	0	6.86	57.9	75.8
5/5/2019 21:15	0	6.86	57.7	76.6
5/5/2019 21:25	0	6.86	57.6	77.7
5/5/2019 21:35	0	6.86	57.4	78.5
5/5/2019 21:45	0	6.86	57.2	79.3
5/5/2019 21:55	0	6.86	57	79.9
5/5/2019 22:05	0	6.86	57	80.5
5/5/2019 22:15	0	6.86	56.8	81.1
5/5/2019 22:25	0	6.86	56.8	81.7
5/5/2019 22:35	0	6.86	56.7	82.1
5/5/2019 22:45	0	6.86	56.7	82.4
5/5/2019 22:55	0	6.86	56.5	82.7
5/5/2019 23:05	0	6.86	56.5	83
5/5/2019 23:15	0	6.86	56.3	83.2
5/5/2019 23:25	0	6.86	56.3	83.5
5/5/2019 23:35	0	6.86	56.1	83.9
5/5/2019 23:45	0	6.86	56.1	84.3

East Monitoring Station

Time Stamp	H ₂ S (PPB)	Battery (Volts)	Temperature (°F)	Humidity (%)
5/5/2019 23:55	0	6.86	55.9	84.6
5/6/2019 0:05	0	6.86	55.8	84.8
5/6/2019 0:15	0	6.86	55.6	85
5/6/2019 0:25	0	6.86	55.4	85.1
5/6/2019 0:35	0	6.86	55	85.4
5/6/2019 0:45	0	6.86	54.9	85.6
5/6/2019 0:55	0	6.86	54.7	86
5/6/2019 1:05	0	6.851	54.3	86.2
5/6/2019 1:15	0	6.851	54.1	86.4
5/6/2019 1:25	0	6.851	53.8	86.4
5/6/2019 1:35	0	6.851	53.4	86.4
5/6/2019 1:45	0	6.851	52.9	86.6
5/6/2019 1:55	0	6.851	52.5	86.6
5/6/2019 2:05	0	6.851	52	86.5
5/6/2019 2:15	0	6.851	51.4	86.5
5/6/2019 2:25	0	6.851	51.1	86.5
5/6/2019 2:35	0	6.851	50.5	86.4
5/6/2019 2:45	0	6.851	50	86.3
5/6/2019 2:55	0	6.851	49.5	86.4
5/6/2019 3:05	0	6.851	49.1	86.6
5/6/2019 3:15	0	6.851	48.6	86.6
5/6/2019 3:25	0	6.851	48	86.7
5/6/2019 3:35	0	6.851	47.7	86.9
5/6/2019 3:45	0	6.851	47.3	87.2
5/6/2019 3:55	0	6.851	46.9	87.5
5/6/2019 4:05	0	6.842	46.6	87.7
5/6/2019 4:15	0	6.842	46.4	87.9
5/6/2019 4:25	0	6.842	46	88.2
5/6/2019 4:35	0	6.842	45.7	88.3
5/6/2019 4:45	0	6.842	45.3	88.3
5/6/2019 4:55	0	6.842	45.1	88.6
5/6/2019 5:05	0	6.842	45	89
5/6/2019 5:15	0	6.842	44.8	89.3
5/6/2019 5:25	0	6.842	44.8	89.7
5/6/2019 5:35	0	6.842	44.6	90
5/6/2019 5:45	0	6.842	44.6	90.3
5/6/2019 5:55	0	6.842	44.4	90.4
5/6/2019 6:05	0	6.842	44.2	90.5
5/6/2019 6:15	0	6.842	44.1	90.5
5/6/2019 6:25	0	6.842	43.9	90.6
5/6/2019 6:35	0	6.842	43.7	90.8
5/6/2019 6:45	0	6.842	43.7	91.3
5/6/2019 6:55	0	6.842	43.9	91.8
5/6/2019 7:05	0	6.842	44.1	92.3
5/6/2019 7:15	0	6.842	44.6	92.9

East Monitoring Station

Time Stamp	H ₂ S (PPB)	Battery (Volts)	Temperature (°F)	Humidity (%)
5/6/2019 7:25	0	6.842	45.1	93.6
5/6/2019 7:35	0	6.842	46	94.1
5/6/2019 7:45	0	6.842	46.9	94.5
5/6/2019 7:55	0	6.842	47.8	94.9
5/6/2019 8:05	0	6.842	48.7	95.2
5/6/2019 8:15	0	6.842	49.6	95.4
5/6/2019 8:25	0	6.851	50.7	94.8
5/6/2019 8:35	0	6.851	51.8	93.2
5/6/2019 8:45	0	6.851	53.1	91.3
5/6/2019 8:55	0	6.851	54.1	89.5
5/6/2019 9:05	0	6.851	55.2	87.9
5/6/2019 9:15	0	6.851	56.5	86.2
5/6/2019 9:25	0	6.851	57.7	84.4
5/6/2019 9:35	0	6.851	59	82.1
5/6/2019 9:45	0	6.86	60.1	80.1
5/6/2019 9:55	0	6.86	61.3	78.9
5/6/2019 10:05	0	6.86	62.4	76.1
5/6/2019 10:15	0	6.86	63.5	73.5
5/6/2019 10:25	0	6.86	64.6	69.9
5/6/2019 10:35	0	6.86	65.7	67
5/6/2019 10:45	0	6.86	66.7	64.6
5/6/2019 10:55	0	6.86	67.5	62.3
5/6/2019 11:05	0	6.86	68	60
5/6/2019 11:15	0	6.86	68.7	58.7
5/6/2019 11:25	0	6.869	69.4	56.9
5/6/2019 11:35	0	6.869	70.2	55.3
5/6/2019 11:45	0	6.869	70.9	53.7
5/6/2019 11:55	0	6.869	71.8	52.6
5/6/2019 12:05	0	6.869	72.3	49.8
5/6/2019 12:15	0	6.869	72.9	49
5/6/2019 12:25	0	6.869	73.4	49.3
5/6/2019 12:35	0	6.869	74.1	48.6
5/6/2019 12:45	0	6.869	74.5	47.7
5/6/2019 12:55	0	6.869	74.8	45.5
5/6/2019 13:05	0	6.869	75.4	43.9
5/6/2019 13:15	0	6.869	75.7	43.4
5/6/2019 13:25	0	6.869	75.9	42.5
5/6/2019 13:35	0	6.869	76.1	41.7
5/6/2019 13:45	0	6.869	76.1	41.1
5/6/2019 13:55	0	6.869	76.5	41.1
5/6/2019 14:05	0	6.869	76.5	40.5
5/6/2019 14:15	0	6.869	76.5	40.6
5/6/2019 14:25	0	6.869	76.3	40
5/6/2019 14:35	0	6.869	76.6	39.8
5/6/2019 14:45	0	6.869	76.8	39.9

East Monitoring Station

Time Stamp	H ₂ S (PPB)	Battery (Volts)	Temperature (°F)	Humidity (%)
5/6/2019 14:55	0	6.869	77	39.7
5/6/2019 15:05	0	6.869	77	39.8
5/6/2019 15:15	0	6.869	77.2	39.9
5/6/2019 15:25	0	6.869	77.5	40
5/6/2019 15:35	0	6.869	78.1	40
5/6/2019 15:45	0	6.869	78.8	38.9
5/6/2019 15:55	0	6.869	79.3	38.6
5/6/2019 16:05	0	6.877	79.7	37.8
5/6/2019 16:15	0	6.877	80.1	37.6
5/6/2019 16:25	0	6.877	80.1	37.6
5/6/2019 16:35	0	6.877	79.9	37.9
5/6/2019 16:45	0	6.877	79.3	37.8
5/6/2019 16:55	0	6.877	79.2	37.9
5/6/2019 17:05	0	6.877	78.6	37.9
5/6/2019 17:15	0	6.877	78.1	37.6
5/6/2019 17:25	0	6.869	78.1	38
5/6/2019 17:35	0	6.877	78.4	37.9
5/6/2019 17:45	0	6.877	78.3	37.6
5/6/2019 17:55	0	6.877	78.1	37.7
5/6/2019 18:05	0	6.877	78.1	37.7
5/6/2019 18:15	0	6.877	77.9	37.4
5/6/2019 18:25	0	6.877	77.2	37.1
5/6/2019 18:35	0	6.877	76.6	36.7
5/6/2019 18:45	0	6.877	75.9	36.5
5/6/2019 18:55	0	6.869	75.4	36.2
5/6/2019 19:05	0	6.869	74.7	36.3
5/6/2019 19:15	0	6.869	74.1	36.6
5/6/2019 19:25	0	6.869	73.8	36.7
5/6/2019 19:35	0	6.869	73.2	36.6
5/6/2019 19:45	0	6.869	72.5	36.6
5/6/2019 19:55	0	6.869	71.8	36.6
5/6/2019 20:05	0	6.869	71.2	37
5/6/2019 20:15	0	6.869	70.7	37.5
5/6/2019 20:25	0	6.869	70.2	38.6
5/6/2019 20:35	0	6.869	69.8	39.4
5/6/2019 20:45	0	6.869	69.6	40.1
5/6/2019 20:55	0	6.869	69.3	40.8
5/6/2019 21:05	0	6.869	68.9	41.5
5/6/2019 21:15	0	6.869	68.7	42
5/6/2019 21:25	0	6.869	68.5	42.6
5/6/2019 21:35	0	6.869	68.4	43
5/6/2019 21:45	0	6.869	68.2	43.5
5/6/2019 21:55	0	6.869	68	44
5/6/2019 22:05	0	6.869	67.6	44.6
5/6/2019 22:15	0	6.869	67.3	45.1

East Monitoring Station

Time Stamp	H ₂ S (PPB)	Battery (Volts)	Temperature (°F)	Humidity (%)
5/6/2019 22:25	0	6.869	67.1	45.8
5/6/2019 22:35	0	6.869	66.7	46.3
5/6/2019 22:45	0	6.869	66.6	47.1
5/6/2019 22:55	0	6.869	66.2	47.6
5/6/2019 23:05	0	6.86	66	48.4
5/6/2019 23:15	0	6.86	65.8	49.5
5/6/2019 23:25	0	6.86	65.5	50.8
5/6/2019 23:35	0	6.86	65.1	51.7
5/6/2019 23:45	0	6.86	64.9	52.7
5/6/2019 23:55	0	6.86	64.6	52.4
5/7/2019 0:05	0	6.86	64.6	52.7
5/7/2019 0:15	0	6.86	64.4	53.6
5/7/2019 0:25	0	6.86	64.2	53.6
5/7/2019 0:35	0	6.86	64	55.1
5/7/2019 0:45	0	6.86	63.9	56.1
5/7/2019 0:55	0	6.86	63.5	56.6
5/7/2019 1:05	0	6.86	63.3	56.2
5/7/2019 1:15	0	6.86	63.1	57.4
5/7/2019 1:25	0	6.86	63	56.6
5/7/2019 1:35	0	6.86	63	56.4
5/7/2019 1:45	0	6.86	63	57.8
5/7/2019 1:55	0	6.86	62.8	59.7
5/7/2019 2:05	0	6.86	62.4	60.1
5/7/2019 2:15	0	6.86	62.2	61.6
5/7/2019 2:25	0	6.86	61.9	61.9
5/7/2019 2:35	0	6.86	61.5	62.9
5/7/2019 2:45	0	6.86	61	63.4
5/7/2019 2:55	0	6.86	60.6	65.1
5/7/2019 3:05	0	6.86	60.1	65.8
5/7/2019 3:15	0	6.86	59.7	66.2
5/7/2019 3:25	0	6.86	59.5	67.4
5/7/2019 3:35	0	6.86	59.2	68
5/7/2019 3:45	0	6.86	58.8	68.8
5/7/2019 3:55	0	6.86	58.5	68.4
5/7/2019 4:05	0	6.86	58.1	68.4
5/7/2019 4:15	0	6.86	58.1	68.8
5/7/2019 4:25	0	6.86	58.1	69.5
5/7/2019 4:35	0	6.86	57.9	70.1
5/7/2019 4:45	0	6.86	57.7	70.6
5/7/2019 4:55	0	6.86	57.6	71
5/7/2019 5:05	0	6.851	57.2	71.4
5/7/2019 5:15	0	6.851	56.8	71.6
5/7/2019 5:25	0	6.851	56.7	72.1
5/7/2019 5:35	0	6.851	56.5	72.5
5/7/2019 5:45	0	6.851	56.1	73.1

East Monitoring Station

Time Stamp	H ₂ S (PPB)	Battery (Volts)	Temperature (°F)	Humidity (%)
5/7/2019 5:55	0	6.851	55.8	73.4
5/7/2019 6:05	0	6.851	55.6	74
5/7/2019 6:15	0	6.851	55.4	74.6
5/7/2019 6:25	0	6.851	55	74.7
5/7/2019 6:35	0	6.851	54.9	75.3
5/7/2019 6:45	0	6.851	54.9	76
5/7/2019 6:55	0	6.851	54.7	76.2
5/7/2019 7:05	0	6.851	54.7	76.1
5/7/2019 7:15	0	6.851	54.7	76.3
5/7/2019 7:25	0	6.851	54.7	76.3
5/7/2019 7:35	0	6.851	54.7	76.2
5/7/2019 7:45	0	6.851	54.7	76
5/7/2019 7:55	0	6.851	54.5	76.3
5/7/2019 8:05	0	6.851	54.5	76.1
5/7/2019 8:15	0	6.851	54.3	76.3
5/7/2019 8:25	0	6.851	54	76.6
5/7/2019 8:35	0	6.851	53.8	77.2
5/7/2019 8:45	0	6.851	53.4	77.9
5/7/2019 8:55	0	6.851	53.2	78.6
5/7/2019 9:05	0	6.851	52.9	79.2
5/7/2019 9:15	0	6.851	52.7	79.9
5/7/2019 9:25	0	6.851	52.3	80.6
5/7/2019 9:35	0	6.851	52.2	81.2
5/7/2019 9:45	0	6.851	52	81.7
5/7/2019 9:55	0	6.851	52	82.1
5/7/2019 10:05	0	6.851	51.8	82.2
5/7/2019 10:15	0	6.851	51.4	82.4
5/7/2019 10:25	0	6.851	51.3	82.8
5/7/2019 10:35	0	6.851	50.9	83.1
5/7/2019 10:45	0	6.851	50.9	83.6
5/7/2019 10:55	0	6.842	50.7	84.2
5/7/2019 11:05	0	6.851	50.7	84.5
5/7/2019 11:15	0	6.842	50.7	84.7
5/7/2019 11:25	0	6.842	50.7	85
5/7/2019 11:35	0	6.842	50.7	85.4
5/7/2019 11:45	0	6.842	50.9	85.7
5/7/2019 11:55	0	6.842	51.3	86.2
5/7/2019 12:05	0	6.842	51.4	86
5/7/2019 12:15	0	6.842	51.6	86
5/7/2019 12:25	0	6.851	51.8	85.8
5/7/2019 12:35	0	6.851	52	85.7
5/7/2019 12:45	0	6.851	52	85.7
5/7/2019 12:55	0	6.851	52	86
5/7/2019 13:05	0	6.851	52	86.3
5/7/2019 13:15	0	6.851	52.2	86.4

East Monitoring Station

Time Stamp	H ₂ S (PPB)	Battery (Volts)	Temperature (°F)	Humidity (%)
5/7/2019 13:25	0	6.851	52.3	86.7
5/7/2019 13:35	0	6.851	52.5	86.8
5/7/2019 13:45	0	6.851	52.7	86.8
5/7/2019 13:55	0	6.851	52.5	86.6
5/7/2019 14:05	0	6.851	52.5	86.5
5/7/2019 14:15	0	6.851	52.7	86.4
5/7/2019 14:25	0	6.851	52.9	86.4
5/7/2019 14:35	0	6.851	52.9	86.1
5/7/2019 14:45	0	6.851	52.9	85.4
5/7/2019 14:55	0	6.851	52.9	84.9
5/7/2019 15:05	0	6.851	53.1	84.9
5/7/2019 15:15	0	6.851	53.1	84.8
5/7/2019 15:25	0	6.851	53.1	84.4
5/7/2019 15:35	0	6.851	53.1	84.6
5/7/2019 15:45	0	6.851	53.1	84.6
5/7/2019 15:55	0	6.851	53.1	84
5/7/2019 16:05	0	6.851	53.1	83.6
5/7/2019 16:15	0	6.851	52.9	83.7
5/7/2019 16:25	0	6.851	52.9	83.1
5/7/2019 16:35	0	6.851	53.1	83
5/7/2019 16:45	0	6.851	53.1	83
5/7/2019 16:55	0	6.851	53.2	83
5/7/2019 17:05	0	6.851	53.2	82.8
5/7/2019 17:15	0	6.851	53.4	82.3
5/7/2019 17:25	0	6.851	53.4	81.8
5/7/2019 17:35	0	6.851	53.6	81.3
5/7/2019 17:45	0	6.851	53.8	81
5/7/2019 17:55	0	6.851	54	80.4
5/7/2019 18:05	0	6.851	54.3	79.3
5/7/2019 18:15	0	6.851	54.9	78.2
5/7/2019 18:25	0	6.851	55.2	76.9
5/7/2019 18:35	0	6.851	55.2	76.1
5/7/2019 18:45	0	6.851	55	75.6
5/7/2019 18:55	0	6.851	54.9	75.4
5/7/2019 19:05	0	6.851	55	75
5/7/2019 19:15	0	6.851	55	74.7
5/7/2019 19:25	0	6.851	54.7	74.1
5/7/2019 19:35	0	6.851	54.5	73.9
5/7/2019 19:45	0	6.851	54.1	73.8
5/7/2019 19:55	0	6.851	54	73.7
5/7/2019 20:05	0	6.851	53.6	74.1
5/7/2019 20:15	0	6.851	53.2	74.5
5/7/2019 20:25	0	6.851	52.9	75.1
5/7/2019 20:35	0	6.851	52.5	75.9
5/7/2019 20:45	0	6.851	52.2	76.5

East Monitoring Station

Time Stamp	H ₂ S (PPB)	Battery (Volts)	Temperature (°F)	Humidity (%)
5/7/2019 20:55	0	6.851	52	76.9
5/7/2019 21:05	0	6.851	51.8	77.2
5/7/2019 21:15	0	6.851	51.6	77.3
5/7/2019 21:25	0	6.851	51.4	77.4
5/7/2019 21:35	0	6.851	51.3	77.3
5/7/2019 21:45	0	6.851	51.1	77.5
5/7/2019 21:55	0	6.851	50.7	77.7
5/7/2019 22:05	0	6.851	50.4	77.8
5/7/2019 22:15	0	6.851	49.8	78
5/7/2019 22:25	0	6.842	49.3	78.4
5/7/2019 22:35	0	6.842	48.9	78.8
5/7/2019 22:45	0	6.842	48.7	79.3
5/7/2019 22:55	0	6.842	48.6	79.6
5/7/2019 23:05	0	6.842	48.2	79.9
5/7/2019 23:15	0	6.842	48	80.2
5/7/2019 23:25	0	6.842	47.7	80.6
5/7/2019 23:35	0	6.842	47.5	81
5/7/2019 23:45	0	6.842	47.3	81.3
5/7/2019 23:55	0	6.842	47.1	81.7
5/8/2019 0:05	0	6.842	46.9	82
5/8/2019 0:15	0	6.842	46.9	82.3
5/8/2019 0:25	0	6.842	46.8	82.7
5/8/2019 0:35	0	6.842	46.4	82.9
5/8/2019 0:45	0	6.842	46	83.1
5/8/2019 0:55	0	6.842	45.7	83.2
5/8/2019 1:05	0	6.842	45.3	83.4
5/8/2019 1:15	0	6.842	44.8	83.6
5/8/2019 1:25	0	6.842	44.4	83.9
5/8/2019 1:35	0	6.842	44.1	84.3
5/8/2019 1:45	0	6.842	43.7	84.5
5/8/2019 1:55	0	6.833	43.3	84.8
5/8/2019 2:05	0	6.833	43	85
5/8/2019 2:15	0	6.833	42.6	85.3
5/8/2019 2:25	0	6.833	42.3	85.5
5/8/2019 2:35	0	6.833	42.1	85.8
5/8/2019 2:45	0	6.833	41.7	86
5/8/2019 2:55	0	6.833	41.4	86.3
5/8/2019 3:05	0	6.833	41.2	86.6
5/8/2019 3:15	0	6.833	41	87.1
5/8/2019 3:25	0	6.833	41.2	87.3
5/8/2019 3:35	0	6.833	41.4	87.1
5/8/2019 3:45	0	6.833	41.5	86.7
5/8/2019 3:55	0	6.833	41.5	86.3
5/8/2019 4:05	0	6.833	41.5	85.9
5/8/2019 4:15	0	6.833	41.5	85.4

East Monitoring Station

Time Stamp	H ₂ S (PPB)	Battery (Volts)	Temperature (°F)	Humidity (%)
5/8/2019 4:25	0	6.833	41.5	84.9
5/8/2019 4:35	0	6.833	41.5	84.5
5/8/2019 4:45	0	6.833	41.4	84.2
5/8/2019 4:55	0	6.833	41.4	83.8
5/8/2019 5:05	0	6.833	41.4	83.5
5/8/2019 5:15	0	6.833	41.4	83.2
5/8/2019 5:25	0	6.833	41.2	83
5/8/2019 5:35	0	6.833	41.2	82.6
5/8/2019 5:45	0	6.833	41.2	82.3
5/8/2019 5:55	0	6.833	41	82
5/8/2019 6:05	0	6.833	41	81.5
5/8/2019 6:15	0	6.833	40.8	81.4
5/8/2019 6:25	0	6.833	40.8	81.5
5/8/2019 6:35	0	6.833	40.8	81.5
5/8/2019 6:45	0	6.833	40.8	81.6
5/8/2019 6:55	0	6.833	41.2	81.4
5/8/2019 7:05	0	6.833	41.7	81.3
5/8/2019 7:15	0	6.833	42.1	80.9
5/8/2019 7:25	0	6.833	42.4	80.7
5/8/2019 7:35	0	6.833	43	80.6
5/8/2019 7:45	0	6.833	43.3	80.2
5/8/2019 7:55	0	6.833	43.9	80.3
5/8/2019 8:05	0	6.833	44.4	79.5
5/8/2019 8:15	0	6.833	45	78.5
5/8/2019 8:25	0	6.842	45.3	77.7
5/8/2019 8:35	0	6.842	45.9	76.4
5/8/2019 8:45	0	6.842	46.4	75.5
5/8/2019 8:55	0	6.842	46.8	74.6
5/8/2019 9:05	0	6.842	47.1	72.8
5/8/2019 9:15	0	6.842	47.7	71.9
5/8/2019 9:25	0	6.842	48.2	70.5
5/8/2019 9:35	0	6.842	48.7	69.7
5/8/2019 9:45	0	6.842	49.5	68.5
5/8/2019 9:55	0	6.842	49.8	67.1
5/8/2019 10:05	0	6.842	50.2	66.2
5/8/2019 10:15	0	6.842	50.5	65.1
5/8/2019 10:25	0	6.842	50.9	64.4
5/8/2019 10:35	0	6.842	51.3	64
5/8/2019 10:45	0	6.851	51.8	62.6
5/8/2019 10:55	0	6.851	52	61.5
5/8/2019 11:05	0	6.851	52	60.2
5/8/2019 11:15	0	6.851	52.2	59
5/8/2019 11:25	0	6.851	52.3	57.8
5/8/2019 11:35	0	6.851	52.5	56.9
5/8/2019 11:45	0	6.851	52.7	56.2

East Monitoring Station

Time Stamp	H ₂ S (PPB)	Battery (Volts)	Temperature (°F)	Humidity (%)
5/8/2019 11:55	0	6.851	53.1	55.1
5/8/2019 12:05	0	6.851	53.4	54.5
5/8/2019 12:15	0	6.851	53.8	53.8
5/8/2019 12:25	0	6.851	54	52.9
5/8/2019 12:35	0	6.851	54.1	52.1
5/8/2019 12:45	0	6.851	54.5	51.4
5/8/2019 12:55	0	6.851	55	51.1
5/8/2019 13:05	0	6.851	55.4	50
5/8/2019 13:15	0	6.851	55.6	49.8
5/8/2019 13:25	0	6.851	55.6	49.2
5/8/2019 13:35	0	6.851	55.6	48.5
5/8/2019 13:45	0	6.851	55.8	47.5
5/8/2019 13:55	0	6.851	55.9	47.5
5/8/2019 14:05	0	6.851	56.1	47.2
5/8/2019 14:15	0	6.851	56.3	46.6
5/8/2019 14:25	0	6.851	56.1	46.4
5/8/2019 14:35	0	6.851	56.1	45.9
5/8/2019 14:45	0	6.851	56.3	45.5
5/8/2019 14:55	0	6.851	56.3	45.6
5/8/2019 15:05	0	6.851	56.1	45.5
5/8/2019 15:15	0	6.851	56.5	44.8
5/8/2019 15:25	0	6.851	56.8	44.4
5/8/2019 15:35	0	6.851	57.2	44.3
5/8/2019 15:45	0	6.851	57.6	43.8
5/8/2019 15:55	0	6.851	58.1	43.4
5/8/2019 16:05	0	6.851	58.5	43.3
5/8/2019 16:15	0	6.851	58.8	42.7
5/8/2019 16:25	0	6.851	59.2	42.1
5/8/2019 16:35	0	6.851	59.5	41.8
5/8/2019 16:45	0	6.851	59.5	41.3
5/8/2019 16:55	0	6.851	59.5	41.2
5/8/2019 17:05	0	6.86	59.5	40.8
5/8/2019 17:15	0	6.86	59.5	39.8
5/8/2019 17:25	0	6.86	59.5	39.5
5/8/2019 17:35	0	6.86	59.5	39.4
5/8/2019 17:45	0	6.86	59.7	39
5/8/2019 17:55	0	6.86	59.5	39
5/8/2019 18:05	0	6.86	59.5	38.7
5/8/2019 18:15	0	6.86	59.4	38.8
5/8/2019 18:25	0	6.86	59	38.6
5/8/2019 18:35	0	6.86	58.3	38.8
5/8/2019 18:45	0	6.86	57.6	38.8
5/8/2019 18:55	0	6.86	56.8	38.8
5/8/2019 19:05	0	6.851	56.5	39
5/8/2019 19:15	0	6.851	56.1	39.2

East Monitoring Station

Time Stamp	H ₂ S (PPB)	Battery (Volts)	Temperature (°F)	Humidity (%)
5/8/2019 19:25	0	6.851	55.2	39.6
5/8/2019 19:35	0	6.851	54.3	40.4
5/8/2019 19:45	0	6.851	53.6	40.9
5/8/2019 19:55	0	6.851	52.7	41.3
5/8/2019 20:05	0	6.851	52	41.7
5/8/2019 20:15	0	6.851	51.3	42.4
5/8/2019 20:25	0	6.851	50.5	43.1
5/8/2019 20:35	0	6.851	49.8	44.2
5/8/2019 20:45	0	6.851	49.3	45.7
5/8/2019 20:55	0	6.851	48.6	46.8
5/8/2019 21:05	0	6.842	48	47.9
5/8/2019 21:15	0	6.842	47.7	50.4
5/8/2019 21:25	0	6.842	46.9	51.3
5/8/2019 21:35	0	6.842	46.4	51.6
5/8/2019 21:45	0	6.842	46	52.7
5/8/2019 21:55	0	6.842	45.5	54.7
5/8/2019 22:05	0	6.842	45	55.6
5/8/2019 22:15	0	6.842	44.4	55.8
5/8/2019 22:25	0	6.842	44.1	55.3
5/8/2019 22:35	0	6.842	43.9	56.8
5/8/2019 22:45	0	6.842	43.3	59.2
5/8/2019 22:55	0	6.833	43	60.7
5/8/2019 23:05	0	6.833	42.6	62
5/8/2019 23:15	0	6.833	42.3	63.1
5/8/2019 23:25	0	6.833	41.9	64
5/8/2019 23:35	0	6.833	41.7	65.5
5/8/2019 23:45	0	6.833	41.4	66.1
5/8/2019 23:55	0	6.833	41.2	66
5/9/2019 0:05	0	6.833	41.2	66.2
5/9/2019 0:15	0	6.833	41.4	66.4
5/9/2019 0:25	0	6.833	41.5	66.9
5/9/2019 0:35	0	6.833	41.5	67.4
5/9/2019 0:45	0	6.833	41.7	68
5/9/2019 0:55	0	6.833	41.5	68.6
5/9/2019 1:05	0	6.833	41.5	69.7
5/9/2019 1:15	0	6.833	41.7	71.2
5/9/2019 1:25	0	6.833	41.9	71.9
5/9/2019 1:35	0	6.833	42.3	72.5
5/9/2019 1:45	0	6.833	42.4	72.9
5/9/2019 1:55	0	6.833	42.6	73.1
5/9/2019 2:05	0	6.833	43	73.8
5/9/2019 2:15	0	6.833	43.2	73.7
5/9/2019 2:25	0	6.833	43.5	73.4
5/9/2019 2:35	0	6.833	43.7	72.7
5/9/2019 2:45	0	6.833	43.9	71.6

East Monitoring Station

Time Stamp	H ₂ S (PPB)	Battery (Volts)	Temperature (°F)	Humidity (%)
5/9/2019 2:55	0	6.833	44.2	70.4
5/9/2019 3:05	0	6.833	44.4	69.7
5/9/2019 3:15	0	6.833	44.6	68.9
5/9/2019 3:25	0	6.833	44.8	68.3
5/9/2019 3:35	0	6.842	45	67.7
5/9/2019 3:45	0	6.842	45	67.2
5/9/2019 3:55	0	6.842	45.1	66.7
5/9/2019 4:05	0	6.842	45.1	66.5
5/9/2019 4:15	0	6.842	45.1	66.4
5/9/2019 4:25	0	6.842	45.1	66.3
5/9/2019 4:35	0	6.842	45.3	66.3
5/9/2019 4:45	0	6.842	45.3	66.1
5/9/2019 4:55	0	6.842	45.3	66
5/9/2019 5:05	0	6.842	45.3	65.8
5/9/2019 5:15	0	6.842	45.5	65.9
5/9/2019 5:25	0	6.842	45.7	65.8
5/9/2019 5:35	0	6.842	45.7	65.9
5/9/2019 5:45	0	6.842	45.9	65.6
5/9/2019 5:55	0	6.842	46	65.6
5/9/2019 6:05	0	6.842	46.2	65.5
5/9/2019 6:15	0	6.842	46.2	65.5
5/9/2019 6:25	0	6.842	46.4	65.7
5/9/2019 6:35	0	6.842	46.6	65.7
5/9/2019 6:45	0	6.842	46.8	65.9
5/9/2019 6:55	0	6.842	46.9	65.7
5/9/2019 7:05	0	6.842	47.1	65.5
5/9/2019 7:15	0	6.842	47.5	65.5
5/9/2019 7:25	0	6.842	47.8	65.4
5/9/2019 7:35	0	6.842	48.2	65.4
5/9/2019 7:45	0	6.842	48.6	65.2
5/9/2019 7:55	0	6.842	48.9	65.2
5/9/2019 8:05	0	6.842	49.5	65.2
5/9/2019 8:15	0	6.842	50	65.4
5/9/2019 8:25	0	6.842	50.5	65.3
5/9/2019 8:35	0	6.842	51.1	65
5/9/2019 8:45	0	6.842	51.8	65
5/9/2019 8:55	0	6.851	52.7	65.2
5/9/2019 9:05	0	6.851	53.8	64.9
5/9/2019 9:15	0	6.851	54.5	64.6
5/9/2019 9:25	0	6.851	55	64.3
5/9/2019 9:35	0	6.851	55.6	64.4
5/9/2019 9:45	0	6.851	56.7	64.3
5/9/2019 9:55	0	6.851	57.9	64
5/9/2019 10:05	0	6.851	59.4	63.9
5/9/2019 10:15	0	6.851	60.3	63.5

East Monitoring Station

Time Stamp	H ₂ S (PPB)	Battery (Volts)	Temperature (°F)	Humidity (%)
5/9/2019 10:25	0	6.851	61.2	63.4
5/9/2019 10:35	0	6.851	62.1	63.4
5/9/2019 10:45	0	6.86	63	63.3
5/9/2019 10:55	0	6.86	63.9	62.9
5/9/2019 11:05	0	6.86	64.9	62.7
5/9/2019 11:15	0	6.86	66.2	62
5/9/2019 11:25	0	6.86	67.3	61.8
5/9/2019 11:35	0	6.86	68.2	60.4
5/9/2019 11:45	0	6.86	68.7	59.6
5/9/2019 11:55	0	6.86	68.9	59.2
5/9/2019 12:05	0	6.86	69.1	58.7
5/9/2019 12:15	0	6.86	69.4	58.4
5/9/2019 12:25	0	6.86	69.8	58.6
5/9/2019 12:35	0	6.86	70	58.7
5/9/2019 12:45	0	6.86	70.5	59.1
5/9/2019 12:55	0	6.86	71.2	58.9
5/9/2019 13:05	0	6.86	72.1	59.1
5/9/2019 13:15	0	6.869	73.2	59
5/9/2019 13:25	0	6.869	74.1	58.2
5/9/2019 13:35	0	6.869	74.7	57.9
5/9/2019 13:45	0	6.869	75.2	58
5/9/2019 13:55	0	6.869	75.6	57.4
5/9/2019 14:05	0	6.869	75.7	56.6
5/9/2019 14:15	0	6.869	75.6	56.4
5/9/2019 14:25	0	6.869	75.2	56.4
5/9/2019 14:35	0	6.869	75	57.2
5/9/2019 14:45	0	6.869	75	57.1
5/9/2019 14:55	0	6.869	75	56.8
5/9/2019 15:05	0	6.869	75	57
5/9/2019 15:15	0	6.869	74.8	56.9
5/9/2019 15:25	0	6.869	74.3	56.8
5/9/2019 15:35	0	6.869	73.8	57
5/9/2019 15:45	0	6.869	73	57.8
5/9/2019 15:55	0	6.869	72.5	58.4
5/9/2019 16:05	0	6.869	72.1	58.8
5/9/2019 16:15	0	6.869	71.8	59.2
5/9/2019 16:25	0	6.869	71.6	59.6
5/9/2019 16:35	0	6.869	71.4	59.9
5/9/2019 16:45	0	6.869	71.1	60.2
5/9/2019 16:55	0	6.869	70.9	60.7
5/9/2019 17:05	0	6.869	71.1	60.7
5/9/2019 17:15	0	6.869	70.7	60.9
5/9/2019 17:25	0	6.869	70.5	61
5/9/2019 17:35	0	6.86	70.2	61
5/9/2019 17:45	0	6.869	69.4	61.3

East Monitoring Station

Time Stamp	H ₂ S (PPB)	Battery (Volts)	Temperature (°F)	Humidity (%)
5/9/2019 17:55	0	6.869	68.7	61.9
5/9/2019 18:05	0	6.86	68.2	62.5
5/9/2019 18:15	0	6.86	67.6	63.3
5/9/2019 18:25	0	6.86	67.1	64
5/9/2019 18:35	0	6.86	66.6	64.7
5/9/2019 18:45	0	6.86	66.2	65.7
5/9/2019 18:55	0	6.86	65.7	66.9
5/9/2019 19:05	0	6.86	65.1	68
5/9/2019 19:15	0	6.86	64.6	69
5/9/2019 19:25	0	6.86	64	70.2
5/9/2019 19:35	0	6.86	63.5	71.5
5/9/2019 19:45	0	6.86	63	72.4
5/9/2019 19:55	0	6.86	62.4	73.5
5/9/2019 20:05	0	6.86	62.1	74.3
5/9/2019 20:15	0	6.86	61.9	75.1
5/9/2019 20:25	0	6.86	61.5	75.7
5/9/2019 20:35	0	6.86	61.5	76.2
5/9/2019 20:45	0	6.86	61.5	76.7
5/9/2019 20:55	0	6.86	61.5	77.1
5/9/2019 21:05	0	6.86	61.7	77.3
5/9/2019 21:15	0	6.86	61.7	77.6
5/9/2019 21:25	0	6.86	61.9	77.7
5/9/2019 21:35	0	6.86	61.9	77.9
5/9/2019 21:45	0	6.86	62.1	77.9
5/9/2019 21:55	0	6.86	62.2	78
5/9/2019 22:05	0	6.86	62.2	78.1
5/9/2019 22:15	0	6.86	62.2	78.3
5/9/2019 22:25	0	6.86	62.2	78.3
5/9/2019 22:35	0	6.86	62.2	78.4
5/9/2019 22:45	0	6.86	62.2	78.5
5/9/2019 22:55	0	6.86	62.4	78.6
5/9/2019 23:05	0	6.86	62.4	78.8
5/9/2019 23:15	0	6.86	62.4	79
5/9/2019 23:25	0	6.86	62.4	79.1
5/9/2019 23:35	0	6.86	62.4	79.2
5/9/2019 23:45	0	6.86	62.6	79.1
5/9/2019 23:55	0	6.86	62.6	79.1
5/10/2019 0:05	0	6.86	62.6	79.2
5/10/2019 0:15	0	6.86	62.6	79.1
5/10/2019 0:25	0	6.86	62.6	79.2
5/10/2019 0:35	0	6.86	62.6	79.3
5/10/2019 0:45	0	6.86	62.8	79.9
5/10/2019 0:55	0	6.86	62.6	80.6
5/10/2019 1:05	0	6.86	62.4	81.3
5/10/2019 1:15	0	6.86	62.2	82

East Monitoring Station

Time Stamp	H ₂ S (PPB)	Battery (Volts)	Temperature (°F)	Humidity (%)
5/10/2019 1:25	0	6.86	62.2	82.6
5/10/2019 1:35	0	6.86	62.1	83
5/10/2019 1:45	0	6.86	62.1	83.1
5/10/2019 1:55	0	6.86	61.9	83.2
5/10/2019 2:05	0	6.86	61.7	83.4
5/10/2019 2:15	0	6.86	61.7	83.8
5/10/2019 2:25	0	6.86	61.3	84.1
5/10/2019 2:35	0	6.86	61.2	84.6
5/10/2019 2:45	0	6.86	61.2	84.9
5/10/2019 2:55	0	6.86	61	85.2
5/10/2019 3:05	0	6.86	60.8	85.5
5/10/2019 3:15	0	6.851	60.8	85.8
5/10/2019 3:25	0	6.851	60.6	86.2
5/10/2019 3:35	0	6.851	60.6	86.5
5/10/2019 3:45	0	6.851	60.6	86.8
5/10/2019 3:55	0	6.851	60.4	87.1
5/10/2019 4:05	0	6.851	60.4	87.4
5/10/2019 4:15	0	6.851	60.3	87.8
5/10/2019 4:25	0	6.851	60.3	88.1
5/10/2019 4:35	0	6.851	60.3	88.6
5/10/2019 4:45	0	6.851	60.3	88.9
5/10/2019 4:55	0	6.851	60.3	89.3
5/10/2019 5:05	0	6.851	60.3	89.6
5/10/2019 5:15	0	6.851	60.4	89.8
5/10/2019 5:25	0	6.851	60.3	89.9
5/10/2019 5:35	0	6.851	60.3	89.9
5/10/2019 5:45	0	6.851	60.1	89.9
5/10/2019 5:55	0	6.851	59.9	90
5/10/2019 6:05	0	6.851	59.9	90.1
5/10/2019 6:15	0	6.851	59.9	90.2
5/10/2019 6:25	0	6.851	59.7	90.4
5/10/2019 6:35	0	6.851	59.7	90.6
5/10/2019 6:45	0	6.851	59.7	90.8
5/10/2019 6:55	0	6.851	59.7	91
5/10/2019 7:05	0	6.851	59.7	91.3
5/10/2019 7:15	0	6.851	59.7	91.5
5/10/2019 7:25	0	6.851	59.9	91.8
5/10/2019 7:35	0	6.851	59.9	92.1
5/10/2019 7:45	0	6.851	60.1	92.5
5/10/2019 7:55	0	6.851	60.3	92.9
5/10/2019 8:05	0	6.851	60.4	93.3
5/10/2019 8:15	0	6.851	60.6	93.7
5/10/2019 8:25	0	6.851	60.8	94
5/10/2019 8:35	0	6.851	61	94.1
5/10/2019 8:45	0	6.851	61.2	94.1

East Monitoring Station

Time Stamp	H ₂ S (PPB)	Battery (Volts)	Temperature (°F)	Humidity (%)
5/10/2019 8:55	0	6.851	61.2	94.2
5/10/2019 9:05	0	6.851	61.3	94.1
5/10/2019 9:15	0	6.851	61.3	94.1
5/10/2019 9:25	0	6.851	61.3	94
5/10/2019 9:35	0	6.851	61.5	94.1
5/10/2019 9:45	0	6.851	61.7	94.2
5/10/2019 9:55	0	6.851	61.7	94.3
5/10/2019 10:05	0	6.851	61.9	94.5
5/10/2019 10:15	0	6.851	62.2	94.8
5/10/2019 10:25	0	6.851	62.6	95
5/10/2019 10:35	0	6.851	63.3	95.3
5/10/2019 10:45	0	6.851	63.9	95.4
5/10/2019 10:55	0	6.851	64.4	95
5/10/2019 11:05	0	6.851	65.3	94.5
5/10/2019 11:15	0	6.86	66.4	93.9
5/10/2019 11:25	0	6.86	67.3	92.3
5/10/2019 11:35	0	6.86	68	90.7
5/10/2019 11:45	0	6.86	68.4	89.2
5/10/2019 11:55	0	6.86	68.9	87.8
5/10/2019 12:05	0	6.86	69.6	85.9
5/10/2019 12:15	0	6.86	70.2	83.8
5/10/2019 12:25	0	6.86	70.7	82.3
5/10/2019 12:35	0	6.86	70.7	79.7
5/10/2019 12:45	0	6.86	70.5	77.9
5/10/2019 12:55	0	6.86	70.5	76.2
5/10/2019 13:05	0	6.86	70.3	75.2
5/10/2019 13:15	0	6.86	69.8	73.7
5/10/2019 13:25	0	6.86	68.9	72.6
5/10/2019 13:35	0	6.86	68	71.8
5/10/2019 13:45	0	6.86	66.9	71
5/10/2019 13:55	0	6.86	65.7	70.1
5/10/2019 14:05	0	6.86	64.8	70
5/10/2019 14:15	0	6.86	64	69.9
5/10/2019 14:25	0	6.86	63.7	69.9
5/10/2019 14:35	0	6.86	63.7	69.3
5/10/2019 14:45	0	6.86	63.7	69.2
5/10/2019 14:55	0	6.86	64	68.9
5/10/2019 15:05	0	6.86	64.4	67.9
5/10/2019 15:15	0	6.86	64.8	66.6
5/10/2019 15:25	0	6.86	64.9	66.2
5/10/2019 15:35	0	6.86	65.3	65
5/10/2019 15:45	0	6.86	65.5	64
5/10/2019 15:55	0	6.86	65.3	62.9
5/10/2019 16:05	0	6.86	65.1	62.2
5/10/2019 16:15	0	6.86	64.4	61.5

East Monitoring Station

Time Stamp	H ₂ S (PPB)	Battery (Volts)	Temperature (°F)	Humidity (%)
5/10/2019 16:25	0	6.86	63.9	61.1
5/10/2019 16:35	0	6.86	63.3	61.1
5/10/2019 16:45	0	6.86	62.8	60.8
5/10/2019 16:55	0	6.86	62.4	61.2
5/10/2019 17:05	0	6.851	61.9	62.2
5/10/2019 17:15	0	6.851	61.2	63.5
5/10/2019 17:25	0	6.851	60.4	64.2
5/10/2019 17:35	0	6.851	59.7	64.7
5/10/2019 17:45	0	6.851	59	65.5
5/10/2019 17:55	0	6.851	58.3	66.4
5/10/2019 18:05	0	6.851	57.9	66.8
5/10/2019 18:15	0	6.851	57.4	67.3
5/10/2019 18:25	0	6.851	57	67.5
5/10/2019 18:35	0	6.851	56.7	68
5/10/2019 18:45	0	6.851	56.3	68.4
5/10/2019 18:55	0	6.851	55.8	68.9
5/10/2019 19:05	0	6.851	55.4	69.2
5/10/2019 19:15	0	6.851	55	69.5
5/10/2019 19:25	0	6.851	54.9	69.7
5/10/2019 19:35	0	6.851	54.7	70.1
5/10/2019 19:45	0	6.851	54.3	70.4
5/10/2019 19:55	0	6.851	54.1	70.5
5/10/2019 20:05	0	6.842	54	70.7
5/10/2019 20:15	0	6.842	54	70.9
5/10/2019 20:25	0	6.842	53.8	71.2
5/10/2019 20:35	0	6.842	53.6	71.6
5/10/2019 20:45	0	6.842	53.6	71.3
5/10/2019 20:55	0	6.842	53.4	70.9
5/10/2019 21:05	0	6.842	53.2	70.7
5/10/2019 21:15	0	6.842	53.1	70.9
5/10/2019 21:25	0	6.842	52.9	70.7
5/10/2019 21:35	0	6.842	52.7	70.7
5/10/2019 21:45	0	6.842	52.3	70.2
5/10/2019 21:55	0	6.842	52.2	69.6
5/10/2019 22:05	0	6.842	52	69.3
5/10/2019 22:15	0	6.842	51.8	69.2
5/10/2019 22:25	0	6.842	51.4	68.9
5/10/2019 22:35	0	6.842	51.3	68.5
5/10/2019 22:45	0	6.842	50.9	68.1
5/10/2019 22:55	0	6.842	50.5	67.7
5/10/2019 23:05	0	6.842	50.4	67.2
5/10/2019 23:15	0	6.842	50	67.4
5/10/2019 23:25	0	6.842	49.8	67.6
5/10/2019 23:35	0	6.842	49.5	67.8
5/10/2019 23:45	0	6.842	49.3	67.6

East Monitoring Station

Time Stamp	H ₂ S (PPB)	Battery (Volts)	Temperature (°F)	Humidity (%)
5/10/2019 23:55	0	6.842	49.1	67.8
5/11/2019 0:05	0	6.842	48.9	67.7
5/11/2019 0:15	0	6.842	48.7	67.6
5/11/2019 0:25	0	6.842	48.6	68.1
5/11/2019 0:35	0	6.833	48.4	68.2
5/11/2019 0:45	0	6.842	48.2	68.1
5/11/2019 0:55	0	6.842	48	68.3
5/11/2019 1:05	0	6.842	47.8	68.5
5/11/2019 1:15	0	6.842	47.8	68.8
5/11/2019 1:25	0	6.833	47.7	69
5/11/2019 1:35	0	6.833	47.7	69
5/11/2019 1:45	0	6.833	47.5	69.2
5/11/2019 1:55	0	6.833	47.3	69.3
5/11/2019 2:05	0	6.833	47.3	69.3
5/11/2019 2:15	0	6.833	47.1	69.4
5/11/2019 2:25	0	6.833	46.9	69.3
5/11/2019 2:35	0	6.833	46.9	69.1
5/11/2019 2:45	0	6.833	46.8	68.8
5/11/2019 2:55	0	6.833	46.8	68.7
5/11/2019 3:05	0	6.833	46.6	68.7
5/11/2019 3:15	0	6.833	46.4	68.8
5/11/2019 3:25	0	6.833	46.2	69.1
5/11/2019 3:35	0	6.833	45.9	69.2
5/11/2019 3:45	0	6.833	45.5	69.3
5/11/2019 3:55	0	6.833	45.1	69.7
5/11/2019 4:05	0	6.833	44.8	70.2
5/11/2019 4:15	0	6.833	44.4	70.7
5/11/2019 4:25	0	6.833	43.9	70.9
5/11/2019 4:35	0	6.833	43.5	71.5
5/11/2019 4:45	0	6.833	43.2	72
5/11/2019 4:55	0	6.833	43	72.4
5/11/2019 5:05	0	6.833	43.2	72.7
5/11/2019 5:15	0	6.833	43.2	73.1
5/11/2019 5:25	0	6.833	43.3	73.4
5/11/2019 5:35	0	6.833	43.3	73.6
5/11/2019 5:45	0	6.833	43.3	73.9
5/11/2019 5:55	0	6.833	43.3	74.3
5/11/2019 6:05	0	6.833	43.3	74.4
5/11/2019 6:15	0	6.833	43.3	74.5
5/11/2019 6:25	0	6.833	43.3	74.5
5/11/2019 6:35	0	6.833	43.3	74.6
5/11/2019 6:45	0	6.833	43.3	74.7
5/11/2019 6:55	0	6.833	43.3	74.7
5/11/2019 7:05	0	6.833	43.3	75
5/11/2019 7:15	0	6.833	43.5	75.3

East Monitoring Station

Time Stamp	H ₂ S (PPB)	Battery (Volts)	Temperature (°F)	Humidity (%)
5/11/2019 7:25	0	6.833	43.7	75.4
5/11/2019 7:35	0	6.833	44.1	75.2
5/11/2019 7:45	0	6.833	44.4	74.8
5/11/2019 7:55	0	6.833	45	74.5
5/11/2019 8:05	0	6.833	45.3	74.4
5/11/2019 8:15	0	6.833	45.9	73.9
5/11/2019 8:25	0	6.833	46.4	73.2
5/11/2019 8:35	0	6.833	46.9	72.5
5/11/2019 8:45	0	6.833	47.7	71.8
5/11/2019 8:55	0	6.833	48.4	70.9
5/11/2019 9:05	0	6.833	48.9	69.9
5/11/2019 9:15	0	6.833	49.6	69.2
5/11/2019 9:25	0	6.842	50.4	68.4
5/11/2019 9:35	0	6.842	50.9	67.4
5/11/2019 9:45	0	6.842	51.4	66.8
5/11/2019 9:55	0	6.842	52	66.2
5/11/2019 10:05	0	6.842	52.5	65.7
5/11/2019 10:15	0	6.842	53.1	65.5
5/11/2019 10:25	0	6.842	53.6	64.4
5/11/2019 10:35	0	6.842	54.3	63.2
5/11/2019 10:45	0	6.842	54.9	62.2
5/11/2019 10:55	0	6.842	55	61.2
5/11/2019 11:05	0	6.842	55.4	61.2
5/11/2019 11:15	0	6.842	55.6	60.2
5/11/2019 11:25	0	6.842	55.6	59.7
5/11/2019 11:35	0	6.842	55.8	58.4
5/11/2019 11:45	0	6.851	56.1	58.2
5/11/2019 11:55	0	6.842	56.3	58.2
5/11/2019 12:05	0	6.842	57	57.6
5/11/2019 12:15	0	6.851	57.7	56.8
5/11/2019 12:25	0	6.851	58.3	56.1
5/11/2019 12:35	0	6.851	59.2	55.3
5/11/2019 12:45	0	6.851	59.9	53.9
5/11/2019 12:55	0	6.851	60.6	52.7
5/11/2019 13:05	0	6.851	61	51.4
5/11/2019 13:15	0	6.851	61.2	50.9
5/11/2019 13:25	0	6.851	61.2	51
5/11/2019 13:35	0	6.851	61	50.1
5/11/2019 13:45	0	6.851	61	49.9
5/11/2019 13:55	0	6.851	61.2	49.6
5/11/2019 14:05	0	6.851	61.2	49.8
5/11/2019 14:15	0	6.851	61.2	48.6
5/11/2019 14:25	0	6.851	61	48
5/11/2019 14:35	0	6.851	61.3	48.3
5/11/2019 14:45	0	6.851	61.3	48.1

East Monitoring Station

Time Stamp	H ₂ S (PPB)	Battery (Volts)	Temperature (°F)	Humidity (%)
5/11/2019 14:55	0	6.851	61.3	48.1
5/11/2019 15:05	0	6.851	61	48.9
5/11/2019 15:15	0	6.851	61.3	48.3
5/11/2019 15:25	0	6.851	61.7	48
5/11/2019 15:35	0	6.851	62.1	47.8
5/11/2019 15:45	0	6.851	62.2	47.7
5/11/2019 15:55	0	6.851	62.6	47.3
5/11/2019 16:05	0	6.851	63	47
5/11/2019 16:15	0	6.851	63.3	47
5/11/2019 16:25	0	6.851	63	47.5
5/11/2019 16:35	0	6.851	62.6	47.4
5/11/2019 16:45	0	6.851	62.4	47.5
5/11/2019 16:55	0	6.851	62.4	47.1
5/11/2019 17:05	0	6.851	62.4	47.1
5/11/2019 17:15	0	6.851	62.2	47
5/11/2019 17:25	0	6.851	61.9	46.8
5/11/2019 17:35	0	6.851	61.5	46.8
5/11/2019 17:45	0	6.851	61	46.3
5/11/2019 17:55	0	6.851	60.3	46
5/11/2019 18:05	0	6.851	59.7	45.9
5/11/2019 18:15	0	6.851	59.2	45.9
5/11/2019 18:25	0	6.851	58.3	46.7
5/11/2019 18:35	0	6.851	57.4	47.8
5/11/2019 18:45	0	6.851	56.8	48.4
5/11/2019 18:55	0	6.851	56.3	49
5/11/2019 19:05	0	6.851	55.9	49.5
5/11/2019 19:15	0	6.851	55.4	49.7
5/11/2019 19:25	0	6.851	55	50.1
5/11/2019 19:35	0	6.851	54.7	50.3
5/11/2019 19:45	0	6.842	54.3	50.6
5/11/2019 19:55	0	6.851	54	50.4
5/11/2019 20:05	0	6.842	53.6	50.8
5/11/2019 20:15	0	6.842	53.2	51
5/11/2019 20:25	0	6.842	53.1	51.4
5/11/2019 20:35	0	6.842	52.7	52.2
5/11/2019 20:45	0	6.842	52.3	53.3
5/11/2019 20:55	0	6.842	52	54.6
5/11/2019 21:05	0	6.842	51.6	55.5
5/11/2019 21:15	0	6.842	51.3	56.7
5/11/2019 21:25	0	6.842	51.1	57.8
5/11/2019 21:35	0	6.842	50.7	57.6
5/11/2019 21:45	0	6.842	50.5	58.4
5/11/2019 21:55	0	6.842	50.4	59.8
5/11/2019 22:05	0	6.842	50	60.8
5/11/2019 22:15	0	6.842	49.8	60.8

East Monitoring Station

Time Stamp	H ₂ S (PPB)	Battery (Volts)	Temperature (°F)	Humidity (%)
5/11/2019 22:25	0	6.842	49.6	61.5
5/11/2019 22:35	0	6.842	49.5	62.7
5/11/2019 22:45	0	6.842	49.1	63.7
5/11/2019 22:55	0	6.842	49.1	63.7
5/11/2019 23:05	0	6.842	48.9	63.9
5/11/2019 23:15	0	6.842	48.9	63.8
5/11/2019 23:25	0	6.842	48.9	63.4
5/11/2019 23:35	0	6.842	48.7	63.2
5/11/2019 23:45	0	6.842	48.7	63.5
5/11/2019 23:55	0	6.833	48.6	64.3
5/12/2019 0:05	0	6.833	48.4	64.8
5/12/2019 0:15	0	6.842	48.4	65.2
5/12/2019 0:25	0	6.833	48.2	65.5
5/12/2019 0:35	0	6.833	48	65.5
5/12/2019 0:45	0	6.833	48	65.5
5/12/2019 0:55	0	6.833	47.8	65.6
5/12/2019 1:05	0	6.833	47.8	66
5/12/2019 1:15	0	6.833	47.8	66.4
5/12/2019 1:25	0	6.833	47.7	66.5
5/12/2019 1:35	0	6.833	47.7	66.8
5/12/2019 1:45	0	6.833	47.7	67.1
5/12/2019 1:55	0	6.833	47.7	67.3
5/12/2019 2:05	0	6.833	47.7	67.5
5/12/2019 2:15	0	6.833	47.5	67.9
5/12/2019 2:25	0	6.833	47.5	68.1
5/12/2019 2:35	0	6.833	47.5	68.2
5/12/2019 2:45	0	6.833	47.3	68.5
5/12/2019 2:55	0	6.833	47.3	68.9
5/12/2019 3:05	0	6.833	47.3	69.4
5/12/2019 3:15	0	6.833	47.3	69.8
5/12/2019 3:25	0	6.833	47.3	70.1
5/12/2019 3:35	0	6.833	47.3	70.1
5/12/2019 3:45	0	6.833	47.3	70
5/12/2019 3:55	0	6.833	47.3	69.9
5/12/2019 4:05	0	6.833	47.3	70
5/12/2019 4:15	0	6.833	47.3	70.1
5/12/2019 4:25	0	6.833	47.3	70.1
5/12/2019 4:35	0	6.833	47.3	70
5/12/2019 4:45	0	6.833	47.5	70.5
5/12/2019 4:55	0	6.833	47.3	71.5
5/12/2019 5:05	0	6.833	46.9	72.8
5/12/2019 5:15	0	6.833	46.8	74
5/12/2019 5:25	0	6.833	46.6	75.2
5/12/2019 5:35	0	6.833	46.2	76.2
5/12/2019 5:45	0	6.833	46.2	77.1

East Monitoring Station

Time Stamp	H ₂ S (PPB)	Battery (Volts)	Temperature (°F)	Humidity (%)
5/12/2019 5:55	0	6.833	46	77.8
5/12/2019 6:05	0	6.833	45.9	78.5
5/12/2019 6:15	0	6.833	45.9	79
5/12/2019 6:25	0	6.833	45.7	79.5
5/12/2019 6:35	0	6.833	45.7	80
5/12/2019 6:45	0	6.833	45.7	80.5
5/12/2019 6:55	0	6.833	45.5	80.7
5/12/2019 7:05	0	6.833	45.3	81
5/12/2019 7:15	0	6.833	45.3	81.4
5/12/2019 7:25	0	6.833	45.1	81.9
5/12/2019 7:35	0	6.833	45.1	82.2
5/12/2019 7:45	0	6.833	45	82.5
5/12/2019 7:55	0	6.833	45	82.9
5/12/2019 8:05	0	6.833	45	83.2
5/12/2019 8:15	0	6.833	45	83.5
5/12/2019 8:25	0	6.833	44.8	83.5
5/12/2019 8:35	0	6.833	44.8	83.6
5/12/2019 8:45	0	6.833	44.8	83.7
5/12/2019 8:55	0	6.833	44.6	83.9
5/12/2019 9:05	0	6.833	44.6	84.1
5/12/2019 9:15	0	6.833	44.6	84.2
5/12/2019 9:25	0	6.833	44.8	84.5
5/12/2019 9:35	0	6.833	44.8	84.8
5/12/2019 9:45	0	6.833	45	85.2
5/12/2019 9:55	0	6.833	45	85.2
5/12/2019 10:05	0	6.833	45.1	85.2
5/12/2019 10:15	0	6.833	45.1	85.2
5/12/2019 10:25	0	6.833	45.1	85.2
5/12/2019 10:35	0	6.833	45.1	85.3
5/12/2019 10:45	0	6.833	45.1	85.5
5/12/2019 10:55	0	6.833	45.1	85.9
5/12/2019 11:05	0	6.833	45.3	86.1
5/12/2019 11:15	0	6.833	45.5	86.1
5/12/2019 11:25	0	6.833	45.9	86.1
5/12/2019 11:35	0	6.833	46	86.1
5/12/2019 11:45	0	6.833	46.2	86.1
5/12/2019 11:55	0	6.833	46.4	85.8
5/12/2019 12:05	0	6.833	46.4	85.6
5/12/2019 12:15	0	6.833	46.6	85.5
5/12/2019 12:25	0	6.833	46.6	85.3
5/12/2019 12:35	0	6.833	46.8	85
5/12/2019 12:45	0	6.833	46.8	84.8
5/12/2019 12:55	0	6.833	46.9	84.4
5/12/2019 13:05	0	6.833	46.8	84.3
5/12/2019 13:15	0	6.833	46.8	84.6

East Monitoring Station

Time Stamp	H ₂ S (PPB)	Battery (Volts)	Temperature (°F)	Humidity (%)
5/12/2019 13:25	0	6.833	46.8	84.8
5/12/2019 13:35	0	6.833	46.8	84.9
5/12/2019 13:45	0	6.833	46.8	85.1
5/12/2019 13:55	0	6.833	46.8	85.2
5/12/2019 14:05	0	6.833	46.8	85.5
5/12/2019 14:15	0	6.833	46.6	85.6
5/12/2019 14:25	0	6.833	46.6	85.8
5/12/2019 14:35	0	6.833	46.4	85.7
5/12/2019 14:45	0	6.833	46.4	85.9
5/12/2019 14:55	0	6.833	46.2	86
5/12/2019 15:05	0	6.833	46.2	86.2
5/12/2019 15:15	0	6.833	46.2	86.5
5/12/2019 15:25	0	6.833	46.4	86.6
5/12/2019 15:35	0	6.833	46.4	86.8
5/12/2019 15:45	0	6.833	46.6	86.8
5/12/2019 15:55	0	6.833	46.6	86.7
5/12/2019 16:05	0	6.833	46.4	86.5
5/12/2019 16:15	0	6.833	46.2	86.1
5/12/2019 16:25	0	6.833	46	86
5/12/2019 16:35	0	6.833	45.9	86
5/12/2019 16:45	0	6.833	45.9	86.1
5/12/2019 16:55	0	6.833	45.9	86.2
5/12/2019 17:05	0	6.833	45.7	86.1
5/12/2019 17:15	0	6.833	45.5	86
5/12/2019 17:25	0	6.833	45.3	85.8
5/12/2019 17:35	0	6.833	45.3	86
5/12/2019 17:45	0	6.833	45.1	86.1
5/12/2019 17:55	0	6.833	45.1	86.1
5/12/2019 18:05	0	6.833	45	86.2
5/12/2019 18:15	0	6.833	45	86.4
5/12/2019 18:25	0	6.833	45	86.7
5/12/2019 18:35	0	6.833	44.8	86.8
5/12/2019 18:45	0	6.833	44.8	86.9
5/12/2019 18:55	0	6.833	44.6	87
5/12/2019 19:05	0	6.833	44.6	86.9
5/12/2019 19:15	0	6.833	44.4	86.9
5/12/2019 19:25	0	6.833	44.2	87.1
5/12/2019 19:35	0	6.833	44.1	87.2
5/12/2019 19:45	0	6.833	44.1	87.3
5/12/2019 19:55	0	6.833	43.9	87.5
5/12/2019 20:05	0	6.833	43.9	87.6
5/12/2019 20:15	0	6.833	43.7	87.6
5/12/2019 20:25	0	6.833	43.7	87.6
5/12/2019 20:35	0	6.833	43.5	87.6
5/12/2019 20:45	0	6.833	43.5	87.6

East Monitoring Station

Time Stamp	H ₂ S (PPB)	Battery (Volts)	Temperature (°F)	Humidity (%)
5/12/2019 20:55	0	6.833	43.3	87.7
5/12/2019 21:05	0	6.833	43.2	87.8
5/12/2019 21:15	0	6.833	43.2	87.9
5/12/2019 21:25	0	6.825	43	88.1
5/12/2019 21:35	0	6.825	43	88.1
5/12/2019 21:45	0	6.833	43	88.2
5/12/2019 21:55	0	6.825	43	88.2
5/12/2019 22:05	0	6.825	42.8	88.2
5/12/2019 22:15	0	6.825	42.8	88.3
5/12/2019 22:25	0	6.825	42.8	88.3
5/12/2019 22:35	0	6.825	43	88.4
5/12/2019 22:45	0	6.825	43	88.4
5/12/2019 22:55	0	6.825	43	88.5
5/12/2019 23:05	0	6.825	43	88.5
5/12/2019 23:15	0	6.825	43	88.5
5/12/2019 23:25	0	6.825	43	88.6
5/12/2019 23:35	0	6.825	43	88.6
5/12/2019 23:45	0	6.825	43	88.6
5/12/2019 23:55	0	6.825	43	88.6
5/13/2019 0:05	0	6.825	43	88.6
5/13/2019 0:15	0	6.825	43.2	88.6
5/13/2019 0:25	0	6.825	43.2	88.6
5/13/2019 0:35	0	6.825	43.2	88.6
5/13/2019 0:45	0	6.825	43.2	88.6
5/13/2019 0:55	0	6.825	43.2	88.6
5/13/2019 1:05	0	6.825	43.2	88.7
5/13/2019 1:15	0	6.825	43.2	88.8
5/13/2019 1:25	0	6.825	43.2	88.8
5/13/2019 1:35	0	6.825	43.2	88.9
5/13/2019 1:45	0	6.825	43.2	89
5/13/2019 1:55	0	6.825	43.2	89
5/13/2019 2:05	0	6.825	43.2	89.1
5/13/2019 2:15	0	6.825	43.2	89.1
5/13/2019 2:25	0	6.825	43.2	89.1
5/13/2019 2:35	0	6.825	43.2	89.2
5/13/2019 2:45	0	6.825	43	89.3
5/13/2019 2:55	0	6.825	43	89.4
5/13/2019 3:05	0	6.825	43	89.5
5/13/2019 3:15	0	6.825	43	89.5
5/13/2019 3:25	0	6.825	43	89.6
5/13/2019 3:35	0	6.825	42.8	89.6
5/13/2019 3:45	0	6.825	42.8	89.7
5/13/2019 3:55	0	6.825	42.8	89.8
5/13/2019 4:05	0	6.825	42.8	89.8
5/13/2019 4:15	0	6.825	42.8	89.9

East Monitoring Station

Time Stamp	H ₂ S (PPB)	Battery (Volts)	Temperature (°F)	Humidity (%)
5/13/2019 4:25	0	6.825	42.8	90
5/13/2019 4:35	0	6.825	42.8	90
5/13/2019 4:45	0	6.825	42.8	90.1
5/13/2019 4:55	0	6.825	42.8	90.2
5/13/2019 5:05	0	6.825	43	90.3
5/13/2019 5:15	0	6.825	43	90.3
5/13/2019 5:25	0	6.825	43	90.4
5/13/2019 5:35	0	6.825	43	90.4
5/13/2019 5:45	0	6.825	43	90.5
5/13/2019 5:55	0	6.825	43	90.5
5/13/2019 6:05	0	6.825	43	90.7
5/13/2019 6:15	0	6.825	42.8	90.8
5/13/2019 6:25	0	6.825	42.8	90.9
5/13/2019 6:35	0	6.825	42.8	91
5/13/2019 6:45	0	6.825	42.8	91.1
5/13/2019 6:55	0	6.825	43	91.2
5/13/2019 7:05	0	6.825	43	91.3
5/13/2019 7:15	0	6.825	43	91.4
5/13/2019 7:25	0	6.825	43	91.5
5/13/2019 7:35	0	6.825	43	91.5
5/13/2019 7:45	0	6.825	43	91.5
5/13/2019 7:55	0	6.825	43.2	91.5
5/13/2019 8:05	0	6.825	43.2	91.6
5/13/2019 8:15	0	6.825	43.2	91.6
5/13/2019 8:25	0	6.825	43.2	91.9
5/13/2019 8:35	0	6.825	43.3	92
5/13/2019 8:45	0	6.825	43.3	92.1
5/13/2019 8:55	0	6.825	43.5	92.2
5/13/2019 9:05	0	6.825	43.7	92.3
5/13/2019 9:15	0	6.833	43.7	92.4
5/13/2019 9:25	0	6.825	44.1	92.4
5/13/2019 9:35	0	6.825	44.2	92.5
5/13/2019 9:45	0	6.833	44.6	92.5
5/13/2019 9:55	0	6.833	45	92.5
5/13/2019 10:05	0	6.833	45.3	92.5
5/13/2019 10:15	0	6.833	45.7	92.2
5/13/2019 10:25	0	6.833	45.9	91.8
5/13/2019 10:35	0	6.833	45.9	91.4
5/13/2019 10:45	0	6.833	45.9	91.2
5/13/2019 10:55	0	6.833	46	91
5/13/2019 11:05	0	6.833	46.2	90.8
5/13/2019 11:15	0	6.833	46.6	90.9
5/13/2019 11:25	0	6.833	46.8	90.8
5/13/2019 11:35	0	6.833	46.9	90.5
5/13/2019 11:45	0	6.833	47.1	90

East Monitoring Station

Time Stamp	H ₂ S (PPB)	Battery (Volts)	Temperature (°F)	Humidity (%)
5/13/2019 11:55	0	6.833	47.1	89.5
5/13/2019 12:05	0	6.833	46.9	89.1
5/13/2019 12:15	0	6.833	47.1	89.1
5/13/2019 12:25	0	6.833	47.1	89
5/13/2019 12:35	0	6.833	47.1	88.9
5/13/2019 12:45	0	6.833	46.9	89
5/13/2019 12:55	0	6.833	46.9	89
5/13/2019 13:05	0	6.833	46.9	89.2
5/13/2019 13:15	0	6.833	46.9	89.5
5/13/2019 13:25	0	6.833	46.9	89.7
5/13/2019 13:35	0	6.833	46.9	89.8
5/13/2019 13:45	0	6.833	46.9	90.1
5/13/2019 13:55	0	6.833	46.9	90.2
5/13/2019 14:05	0	6.833	46.9	90.3
5/13/2019 14:15	0	6.833	46.9	90.5
5/13/2019 14:25	0	6.833	46.9	90.8
5/13/2019 14:35	0	6.833	47.3	91.1
5/13/2019 14:45	0	6.833	47.5	91.3
5/13/2019 14:55	0	6.833	47.5	91.2
5/13/2019 15:05	0	6.833	47.5	91.2
5/13/2019 15:15	0	6.833	47.7	91.1
5/13/2019 15:25	0	6.833	47.5	91
5/13/2019 15:35	0	6.833	47.5	90.9
5/13/2019 15:45	0	6.833	47.5	91
5/13/2019 15:55	0	6.833	47.7	91
5/13/2019 16:05	0	6.833	47.7	91
5/13/2019 16:15	0	6.833	47.7	91.1
5/13/2019 16:25	0	6.833	47.7	91.1
5/13/2019 16:35	0	6.833	47.7	91.1
5/13/2019 16:45	0	6.833	47.5	91.1
5/13/2019 16:55	0	6.833	47.5	91.2
5/13/2019 17:05	0	6.833	47.5	91.4
5/13/2019 17:15	0	6.833	47.5	91.4
5/13/2019 17:25	0	6.833	47.5	91.5
5/13/2019 17:35	0	6.833	47.5	91.6
5/13/2019 17:45	0	6.833	47.5	91.6
5/13/2019 17:55	0	6.833	47.3	91.6
5/13/2019 18:05	0	6.833	47.3	91.5
5/13/2019 18:15	0	6.833	47.3	91.5
5/13/2019 18:25	0	6.833	47.1	91.6
5/13/2019 18:35	0	6.833	47.1	91.6
5/13/2019 18:45	0	6.833	46.9	91.7
5/13/2019 18:55	0	6.833	46.9	91.8
5/13/2019 19:05	0	6.833	46.9	91.9
5/13/2019 19:15	0	6.833	46.9	92

East Monitoring Station

Time Stamp	H ₂ S (PPB)	Battery (Volts)	Temperature (°F)	Humidity (%)
5/13/2019 19:25	0	6.833	46.9	92.1
5/13/2019 19:35	0	6.833	46.9	92.3
5/13/2019 19:45	0	6.833	46.8	92.4
5/13/2019 19:55	0	6.833	46.8	92.5
5/13/2019 20:05	0	6.833	46.8	92.6
5/13/2019 20:15	0	6.833	46.8	92.7
5/13/2019 20:25	0	6.833	46.8	92.9
5/13/2019 20:35	0	6.833	46.8	93
5/13/2019 20:45	0	6.833	46.8	93.1
5/13/2019 20:55	0	6.833	46.8	93.2
5/13/2019 21:05	0	6.833	46.8	93.4
5/13/2019 21:15	0	6.833	46.8	93.5
5/13/2019 21:25	0	6.833	46.8	93.6
5/13/2019 21:35	0	6.833	46.8	93.8
5/13/2019 21:45	0	6.833	46.9	94
5/13/2019 21:55	0	6.833	46.9	94.2
5/13/2019 22:05	0	6.833	46.9	94.3
5/13/2019 22:15	0	6.833	46.9	94.3
5/13/2019 22:25	0	6.833	46.9	94.3
5/13/2019 22:35	0	6.833	46.9	94.1
5/13/2019 22:45	0	6.833	46.9	93.9
5/13/2019 22:55	0	6.833	46.9	93.8
5/13/2019 23:05	0	6.833	46.9	93.5
5/13/2019 23:15	0	6.833	46.8	93.4
5/13/2019 23:25	0	6.833	46.8	93.2
5/13/2019 23:35	0	6.833	46.8	93.1
5/13/2019 23:45	0	6.833	46.8	93
5/13/2019 23:55	0	6.833	46.6	92.7
5/14/2019 0:05	0	6.833	46.6	92.6
5/14/2019 0:15	0	6.833	46.6	92.4
5/14/2019 0:25	0	6.833	46.6	92.3
5/14/2019 0:35	0	6.833	46.6	92.1
5/14/2019 0:45	0	6.833	46.6	92
5/14/2019 0:55	0	6.833	46.6	92
5/14/2019 1:05	0	6.833	46.6	91.9
5/14/2019 1:15	0	6.833	46.6	91.8
5/14/2019 1:25	0	6.833	46.4	91.7
5/14/2019 1:35	0	6.833	46.4	91.7
5/14/2019 1:45	0	6.833	46.4	91.6
5/14/2019 1:55	0	6.833	46.4	91.6
5/14/2019 2:05	0	6.833	46.4	91.7
5/14/2019 2:15	0	6.833	46.4	91.8
5/14/2019 2:25	0	6.833	46.2	91.9
5/14/2019 2:35	0	6.833	46.2	91.9
5/14/2019 2:45	0	6.833	46.2	92

East Monitoring Station

Time Stamp	H ₂ S (PPB)	Battery (Volts)	Temperature (°F)	Humidity (%)
5/14/2019 2:55	0	6.833	46.2	92.1
5/14/2019 3:05	0	6.833	46	92.2
5/14/2019 3:15	0	6.833	46	92.3
5/14/2019 3:25	0	6.833	46	92.3
5/14/2019 3:35	0	6.833	46	92.4
5/14/2019 3:45	0	6.833	45.9	92.5
5/14/2019 3:55	0	6.833	45.9	92.6
5/14/2019 4:05	0	6.833	45.9	92.8
5/14/2019 4:15	0	6.833	45.9	92.9
5/14/2019 4:25	0	6.833	45.9	93
5/14/2019 4:35	0	6.833	45.7	93.1
5/14/2019 4:45	0	6.833	45.7	93.1
5/14/2019 4:55	0	6.833	45.7	93.2
5/14/2019 5:05	0	6.833	45.7	93.2
5/14/2019 5:15	0	6.833	45.3	92.9
5/14/2019 5:25	0	6.825	45.1	92.7
5/14/2019 5:35	0	6.833	45	92.4
5/14/2019 5:45	0	6.825	44.6	92.3
5/14/2019 5:55	0	6.825	44.4	92.1
5/14/2019 6:05	0	6.825	44.1	91.9
5/14/2019 6:15	0	6.825	43.7	91.6
5/14/2019 6:25	0	6.825	43.3	91.5
5/14/2019 6:35	0	6.825	43.2	91.5
5/14/2019 6:45	0	6.825	42.8	91.4
5/14/2019 6:55	0	6.825	42.6	91.4
5/14/2019 7:05	0	6.825	42.4	91.5
5/14/2019 7:15	0	6.825	42.1	91.5
5/14/2019 7:25	0	6.825	41.9	91.6
5/14/2019 7:35	0	6.825	41.7	91.8
5/14/2019 7:45	0	6.825	41.5	91.9
5/14/2019 7:55	0	6.825	41.4	92.1
5/14/2019 8:05	0	6.825	41.4	92.3
5/14/2019 8:15	0	6.825	41.4	92.6
5/14/2019 8:25	0	6.825	41.4	92.8
5/14/2019 8:35	0	6.825	41.4	92.8
5/14/2019 8:45	0	6.825	41.4	92.7
5/14/2019 8:55	0	6.825	41.4	92.7
5/14/2019 9:05	0	6.825	41.5	92.8
5/14/2019 9:15	0	6.825	41.7	92.7
5/14/2019 9:25	0	6.825	41.7	92.4
5/14/2019 9:35	0	6.825	41.7	92.2
5/14/2019 9:45	0	6.825	41.7	92.2
5/14/2019 9:55	0	6.825	41.9	92.2
5/14/2019 10:05	0	6.825	42.1	92.4
5/14/2019 10:15	0	6.825	42.1	92.4

East Monitoring Station

Time Stamp	H ₂ S (PPB)	Battery (Volts)	Temperature (°F)	Humidity (%)
5/14/2019 10:25	0	6.825	42.3	92.4
5/14/2019 10:35	0	6.825	42.3	92.5
5/14/2019 10:45	0	6.825	42.4	92.7
5/14/2019 10:55	0	6.825	42.6	92.8
5/14/2019 11:05	0	6.825	43	92.9
5/14/2019 11:15	0	6.825	43	92.8
5/14/2019 11:25	0	6.825	43.2	92.7
5/14/2019 11:35	0	6.825	43.3	92.9
5/14/2019 11:45	0	6.825	43.7	93.2
5/14/2019 11:55	0	6.825	44.2	93.4
5/14/2019 12:05	0	6.825	44.4	93
5/14/2019 12:15	0	6.825	44.6	92.7
5/14/2019 12:25	0	6.825	44.8	92.3
5/14/2019 12:35	0	6.825	45	92
5/14/2019 12:45	0	6.825	45.5	91.8
5/14/2019 12:55	0	6.825	46	91
5/14/2019 13:05	0	6.825	46.2	90.4
5/14/2019 13:15	0	6.825	46.2	89.9
5/14/2019 13:25	0	6.825	46.2	89.7
5/14/2019 13:35	0	6.825	46.2	89.8
5/14/2019 13:45	0	6.825	46.2	89.3
5/14/2019 13:55	0	6.825	46.2	89
5/14/2019 14:05	0	6.825	46.2	88.8
5/14/2019 14:15	0	6.825	46.4	88.6
5/14/2019 14:25	0	6.825	46.4	88.5
5/14/2019 14:35	0	6.825	46.6	88.4
5/14/2019 14:45	0	6.825	46.9	88.5
5/14/2019 14:55	0	6.833	47.3	88.3
5/14/2019 15:05	0	6.825	47.5	87.9
5/14/2019 15:15	0	6.833	47.7	87.6
5/14/2019 15:25	0	6.833	47.7	87.5
5/14/2019 15:35	0	6.833	47.8	87.2
5/14/2019 15:45	0	6.833	48	87.5
5/14/2019 15:55	0	6.833	48.4	87.2
5/14/2019 16:05	0	6.833	48.7	86.7
5/14/2019 16:15	0	6.833	48.9	86.2
5/14/2019 16:25	0	6.833	49.1	86
5/14/2019 16:35	0	6.833	49.3	85.8
5/14/2019 16:45	0	6.833	49.3	85.2
5/14/2019 16:55	0	6.833	49.5	84.7
5/14/2019 17:05	0	6.833	49.5	84.3
5/14/2019 17:15	0	6.833	49.6	84.1
5/14/2019 17:25	0	6.833	49.6	83.7
5/14/2019 17:35	0	6.833	50	83.3
5/14/2019 17:45	0	6.833	50.2	82.8

East Monitoring Station

Time Stamp	H ₂ S (PPB)	Battery (Volts)	Temperature (°F)	Humidity (%)
5/14/2019 17:55	0	6.833	50.4	82.5
5/14/2019 18:05	0	6.833	50.4	82.4
5/14/2019 18:15	0	6.833	50.4	82.5
5/14/2019 18:25	0	6.833	50.5	82.3
5/14/2019 18:35	0	6.833	50.7	82.3
5/14/2019 18:45	0	6.833	50.7	82
5/14/2019 18:55	0	6.833	50.7	81.7
5/14/2019 19:05	0	6.833	50.7	81.5
5/14/2019 19:15	0	6.833	50.5	81.3
5/14/2019 19:25	0	6.833	50.5	81.5
5/14/2019 19:35	0	6.833	50.4	81.6
5/14/2019 19:45	0	6.833	50.4	81.7
5/14/2019 19:55	0	6.833	50.2	81.7
5/14/2019 20:05	0	6.833	50	81.8
5/14/2019 20:15	0	6.833	49.8	82.3
5/14/2019 20:25	0	6.833	49.8	82.9
5/14/2019 20:35	0	6.833	49.5	83.3
5/14/2019 20:45	0	6.833	49.5	83.5
5/14/2019 20:55	0	6.833	49.3	83.3
5/14/2019 21:05	0	6.833	49.1	83.2
5/14/2019 21:15	0	6.833	48.9	83.6
5/14/2019 21:25	0	6.833	48.7	83.9
5/14/2019 21:35	0	6.833	48.7	84.1
5/14/2019 21:45	0	6.833	48.6	84.2
5/14/2019 21:55	0	6.833	48.4	84.6
5/14/2019 22:05	0	6.833	48.4	85
5/14/2019 22:15	0	6.833	48.2	85.3
5/14/2019 22:25	0	6.833	48	85.6
5/14/2019 22:35	0	6.833	47.7	86
5/14/2019 22:45	0	6.833	47.5	86.6
5/14/2019 22:55	0	6.833	47.5	87.2
5/14/2019 23:05	0	6.833	47.3	87.5
5/14/2019 23:15	0	6.833	47.3	87.7
5/14/2019 23:25	0	6.833	47.1	88
5/14/2019 23:35	0	6.833	47.1	88.2
5/14/2019 23:45	0	6.833	47.1	88.3
5/14/2019 23:55	0	6.833	47.1	88.4

South Monitoring Station

Time Stamp	H ₂ S (PPB)	Battery (Volts)	Temperature (°F)	Humidity (%)
5/1/2019 0:04	0	6.851	48.2	61.7
5/1/2019 0:14	0	6.851	48	61.9
5/1/2019 0:24	0	6.851	48	62.1
5/1/2019 0:34	0	6.851	47.8	62.4
5/1/2019 0:44	0	6.851	47.8	62.4
5/1/2019 0:54	0	6.851	47.8	62.5
5/1/2019 1:04	0	6.851	47.8	62.6
5/1/2019 1:14	0	6.851	47.7	62.8
5/1/2019 1:24	0	6.851	47.7	63
5/1/2019 1:34	0	6.851	47.5	63
5/1/2019 1:44	0	6.851	47.5	63.2
5/1/2019 1:54	0	6.851	47.5	63.2
5/1/2019 2:04	0	6.851	47.3	63.5
5/1/2019 2:14	0	6.851	47.3	64.1
5/1/2019 2:24	0	6.851	47.1	65.5
5/1/2019 2:34	0	6.851	46.8	66.6
5/1/2019 2:44	0	6.851	46.6	67.6
5/1/2019 2:54	0	6.842	46.2	68.8
5/1/2019 3:04	0	6.851	45.9	69.8
5/1/2019 3:14	0	6.851	45.5	70.6
5/1/2019 3:24	0	6.842	45.1	71.6
5/1/2019 3:34	0	6.842	45	72.6
5/1/2019 3:44	0	6.842	44.8	73.4
5/1/2019 3:54	0	6.842	44.6	74
5/1/2019 4:04	0	6.842	44.4	74.6
5/1/2019 4:14	0	6.842	44.4	75.1
5/1/2019 4:24	0	6.851	44.4	75.5
5/1/2019 4:34	0	6.842	44.4	75.9
5/1/2019 4:44	0	6.842	44.4	76.3
5/1/2019 4:54	0	6.842	44.4	77.3
5/1/2019 5:04	0	6.851	44.2	78.5
5/1/2019 5:14	0	6.842	44.2	79.2
5/1/2019 5:24	0	6.842	44.1	80.2
5/1/2019 5:34	0	6.842	43.9	81.1
5/1/2019 5:44	0	6.842	43.9	81.9
5/1/2019 5:54	0	6.842	43.7	82.8
5/1/2019 6:04	0	6.842	43.5	83.8
5/1/2019 6:14	0	6.851	43.3	84.7
5/1/2019 6:24	0	6.842	43.2	85.6
5/1/2019 6:34	0	6.851	43.2	86.6
5/1/2019 6:44	0	6.851	43.2	87.7
5/1/2019 6:54	0	6.842	43.3	88.6
5/1/2019 7:04	0	6.842	43.5	89.5

South Monitoring Station

Time Stamp	H ₂ S (PPB)	Battery (Volts)	Temperature (°F)	Humidity (%)
5/1/2019 7:14	0	6.851	43.7	90.3
5/1/2019 7:24	0	6.851	43.7	91
5/1/2019 7:34	0	6.851	43.9	91.5
5/1/2019 7:44	0	6.842	44.1	91.9
5/1/2019 7:54	0	6.851	44.2	92.2
5/1/2019 8:04	0	6.842	44.4	92.5
5/1/2019 8:14	0	6.842	44.6	92.7
5/1/2019 8:24	0	6.851	44.8	93
5/1/2019 8:34	0	6.851	45	93.2
5/1/2019 8:44	0	6.842	45.1	93.4
5/1/2019 8:54	0	6.842	45.3	93.7
5/1/2019 9:04	0	6.842	45.5	94
5/1/2019 9:14	0	6.842	45.7	94.3
5/1/2019 9:24	0	6.842	45.9	94.5
5/1/2019 9:34	0	6.842	45.9	94.8
5/1/2019 9:44	0	6.842	46	95.1
5/1/2019 9:54	0	6.851	46	95.4
5/1/2019 10:04	0	6.851	46.2	95.7
5/1/2019 10:14	0	6.842	46.4	96.2
5/1/2019 10:24	0	6.851	46.8	96.5
5/1/2019 10:34	0	6.851	46.9	96.9
5/1/2019 10:44	0	6.851	47.3	97.3
5/1/2019 10:54	0	6.851	47.7	97.5
5/1/2019 11:04	0	6.86	47.8	97.7
5/1/2019 11:14	0	6.851	48.4	97.9
5/1/2019 11:24	0	6.86	48.6	97.8
5/1/2019 11:34	0	6.851	49.3	97.7
5/1/2019 11:44	0	6.851	49.8	97.5
5/1/2019 11:54	0	6.851	50.5	97.2
5/1/2019 12:04	0	6.851	51.3	96.5
5/1/2019 12:14	0	6.851	52.2	95.9
5/1/2019 12:24	0	6.851	53.6	95.4
5/1/2019 12:34	0	6.851	55.2	94.3
5/1/2019 12:44	0	6.851	56.7	92.9
5/1/2019 12:54	0	6.851	57.9	91.6
5/1/2019 13:04	0	6.86	59.2	90
5/1/2019 13:14	0	6.86	60.3	88.5
5/1/2019 13:24	0	6.86	61.7	87.2
5/1/2019 13:34	0	6.86	62.8	85.4
5/1/2019 13:44	0	6.86	63.5	83.7
5/1/2019 13:54	0	6.86	64	82.5
5/1/2019 14:04	0	6.86	64.8	81.2
5/1/2019 14:14	0	6.86	65.5	80.4
5/1/2019 14:24	0	6.86	66.2	79.4

South Monitoring Station

Time Stamp	H ₂ S (PPB)	Battery (Volts)	Temperature (°F)	Humidity (%)
5/1/2019 14:34	0	6.86	66.7	78.1
5/1/2019 14:44	0	6.86	67.3	77
5/1/2019 14:54	0	6.869	67.6	76
5/1/2019 15:04	0	6.869	67.8	75
5/1/2019 15:14	0	6.869	67.8	74.2
5/1/2019 15:24	0	6.869	67.8	73.7
5/1/2019 15:34	0	6.869	67.8	73.5
5/1/2019 15:44	0	6.869	68	73.3
5/1/2019 15:54	0	6.869	68.2	73
5/1/2019 16:04	0	6.869	68.4	72.6
5/1/2019 16:14	0	6.869	68.4	72.4
5/1/2019 16:24	0	6.869	68.4	72.1
5/1/2019 16:34	0	6.869	68.5	71.9
5/1/2019 16:44	0	6.869	68.7	71.4
5/1/2019 16:54	0	6.869	69.1	71
5/1/2019 17:04	0	6.869	69.1	70.7
5/1/2019 17:14	0	6.869	69.1	70.2
5/1/2019 17:24	0	6.869	69.1	69.9
5/1/2019 17:34	0	6.869	68.9	69.8
5/1/2019 17:44	0	6.869	68.5	70.5
5/1/2019 17:54	0	6.869	68.5	71.1
5/1/2019 18:04	0	6.869	68.5	70.9
5/1/2019 18:14	0	6.869	68.9	70.4
5/1/2019 18:24	0	6.869	69.3	69.9
5/1/2019 18:34	0	6.869	69.6	69.2
5/1/2019 18:44	0	6.869	69.8	68.5
5/1/2019 18:54	0	6.869	69.8	67.9
5/1/2019 19:04	0	6.869	69.6	67.6
5/1/2019 19:14	0	6.869	69.4	67.4
5/1/2019 19:24	0	6.869	69.1	69.8
5/1/2019 19:34	0	6.869	68.2	73
5/1/2019 19:44	0	6.869	66.9	75.5
5/1/2019 19:54	0	6.869	66	77.4
5/1/2019 20:04	0	6.869	65.3	79.4
5/1/2019 20:14	0	6.869	64.8	81.3
5/1/2019 20:24	0	6.869	64.2	83
5/1/2019 20:34	0	6.86	63.9	84.6
5/1/2019 20:44	0	6.869	63.5	86.1
5/1/2019 20:54	0	6.86	63.3	87.5
5/1/2019 21:04	0	6.86	63.1	88.6
5/1/2019 21:14	0	6.86	62.8	89.5
5/1/2019 21:24	0	6.86	62.6	90.4
5/1/2019 21:34	0	6.86	62.4	91.2
5/1/2019 21:44	0	6.86	62.4	92

South Monitoring Station

Time Stamp	H ₂ S (PPB)	Battery (Volts)	Temperature (°F)	Humidity (%)
5/1/2019 21:54	0	6.86	62.2	92.7
5/1/2019 22:04	0	6.86	62.2	93.3
5/1/2019 22:14	0	6.86	62.1	94
5/1/2019 22:24	0	6.86	62.1	94.7
5/1/2019 22:34	0	6.86	62.1	95.3
5/1/2019 22:44	0	6.86	62.1	95.8
5/1/2019 22:54	0	6.86	62.1	96.2
5/1/2019 23:04	0	6.86	62.1	96.8
5/1/2019 23:14	0	6.86	62.1	97.1
5/1/2019 23:24	0	6.86	62.1	97.4
5/1/2019 23:34	0	6.86	61.9	97.5
5/1/2019 23:44	0	6.86	61.9	97.6
5/1/2019 23:54	0	6.86	61.7	97.7
5/2/2019 0:04	0	6.86	61.5	97.7
5/2/2019 0:14	0	6.86	61.7	98
5/2/2019 0:24	0	6.86	61.7	98.5
5/2/2019 0:34	0	6.86	61.9	98.9
5/2/2019 0:44	0	6.86	61.9	99.1
5/2/2019 0:54	0	6.86	61.9	99.3
5/2/2019 1:04	0	6.86	61.9	99.4
5/2/2019 1:14	0	6.86	61.9	99.5
5/2/2019 1:24	0	6.86	61.7	99.6
5/2/2019 1:34	0	6.86	61.7	99.7
5/2/2019 1:44	0	6.86	61.7	99.7
5/2/2019 1:54	0	6.86	61.5	99.7
5/2/2019 2:04	0	6.86	61.5	99.7
5/2/2019 2:14	0	6.86	61.3	99.7
5/2/2019 2:24	0	6.86	61.3	99.7
5/2/2019 2:34	0	6.86	60.6	98.2
5/2/2019 2:44	0	6.86	59.5	95.8
5/2/2019 2:54	0	6.86	58.5	94.2
5/2/2019 3:04	0	6.86	57.6	93.2
5/2/2019 3:14	0	6.86	56.7	92.6
5/2/2019 3:24	0	6.86	56.1	92.4
5/2/2019 3:34	0	6.86	55.4	92.4
5/2/2019 3:44	0	6.851	54.9	92.6
5/2/2019 3:54	0	6.851	54.3	92.8
5/2/2019 4:04	0	6.851	54	93.1
5/2/2019 4:14	0	6.851	53.6	93.2
5/2/2019 4:24	0	6.851	53.1	93.4
5/2/2019 4:34	0	6.851	52.7	93.6
5/2/2019 4:44	0	6.851	52.3	93.8
5/2/2019 4:54	0	6.851	52	93.9
5/2/2019 5:04	0	6.851	51.6	94.2

South Monitoring Station

Time Stamp	H ₂ S (PPB)	Battery (Volts)	Temperature (°F)	Humidity (%)
5/2/2019 5:14	0	6.851	51.3	94.4
5/2/2019 5:24	0	6.851	50.9	94.7
5/2/2019 5:34	0	6.851	50.5	94.9
5/2/2019 5:44	0	6.851	50.4	95.1
5/2/2019 5:54	0	6.851	50	95.1
5/2/2019 6:04	0	6.851	49.6	95
5/2/2019 6:14	0	6.851	49.1	94.6
5/2/2019 6:24	0	6.842	48.6	93.9
5/2/2019 6:34	0	6.842	47.8	93.2
5/2/2019 6:44	0	6.842	46.9	92.8
5/2/2019 6:54	0	6.842	46.4	92.6
5/2/2019 7:04	0	6.842	45.7	92.4
5/2/2019 7:14	0	6.842	45.1	92.4
5/2/2019 7:24	0	6.842	44.6	92.5
5/2/2019 7:34	0	6.842	44.1	92.7
5/2/2019 7:44	0	6.842	43.7	93.1
5/2/2019 7:54	0	6.842	43.5	93.4
5/2/2019 8:04	0	6.842	43.2	93.7
5/2/2019 8:14	0	6.842	43.2	94.2
5/2/2019 8:24	0	6.842	43	94.5
5/2/2019 8:34	0	6.842	42.8	94.8
5/2/2019 8:44	0	6.833	42.6	95.2
5/2/2019 8:54	0	6.842	42.6	95.4
5/2/2019 9:04	0	6.842	42.6	95.8
5/2/2019 9:14	0	6.833	42.6	96.1
5/2/2019 9:24	0	6.833	42.4	96.4
5/2/2019 9:34	0	6.833	42.6	96.7
5/2/2019 9:44	0	6.833	42.6	96.8
5/2/2019 9:54	0	6.833	42.6	97
5/2/2019 10:04	0	6.833	42.6	97.1
5/2/2019 10:14	0	6.833	42.8	97.4
5/2/2019 10:24	0	6.833	42.8	97.4
5/2/2019 10:34	0	6.842	43.2	97.5
5/2/2019 10:44	0	6.833	43.3	97.7
5/2/2019 10:54	0	6.833	43.5	97.8
5/2/2019 11:04	0	6.842	43.7	97.9
5/2/2019 11:14	0	6.833	43.9	97.8
5/2/2019 11:24	0	6.842	44.1	97.7
5/2/2019 11:34	0	6.842	44.4	97.7
5/2/2019 11:44	0	6.851	44.6	97.6
5/2/2019 11:54	0	6.842	45.1	97.5
5/2/2019 12:04	0	6.842	45.5	97.4
5/2/2019 12:14	0	6.842	46	97.3
5/2/2019 12:24	0	6.842	46.4	97.1

South Monitoring Station

Time Stamp	H ₂ S (PPB)	Battery (Volts)	Temperature (°F)	Humidity (%)
5/2/2019 12:34	0	6.842	46.8	96.7
5/2/2019 12:44	0	6.842	47.1	96.3
5/2/2019 12:54	0	6.842	47.5	95.9
5/2/2019 13:04	0	6.842	47.7	95.7
5/2/2019 13:14	0	6.842	48	95.3
5/2/2019 13:24	0	6.851	48.4	94.9
5/2/2019 13:34	0	6.842	48.6	94.6
5/2/2019 13:44	0	6.842	49.1	94.4
5/2/2019 13:54	0	6.842	49.6	94.2
5/2/2019 14:04	0	6.842	50.2	93.7
5/2/2019 14:14	0	6.842	50.7	93.1
5/2/2019 14:24	0	6.842	50.9	92.4
5/2/2019 14:34	0	6.851	51.3	92
5/2/2019 14:44	0	6.851	51.6	91.7
5/2/2019 14:54	0	6.851	52	91.1
5/2/2019 15:04	0	6.851	52.3	90.3
5/2/2019 15:14	0	6.851	52.7	89.7
5/2/2019 15:24	0	6.851	53.1	89.1
5/2/2019 15:34	0	6.851	53.4	88.5
5/2/2019 15:44	0	6.851	53.8	87.9
5/2/2019 15:54	0	6.851	54.1	87.1
5/2/2019 16:04	0	6.851	54.5	86.3
5/2/2019 16:14	0	6.851	54.7	85.4
5/2/2019 16:24	0	6.851	54.7	84.5
5/2/2019 16:34	0	6.851	54.7	84.3
5/2/2019 16:44	0	6.851	54.9	83.8
5/2/2019 16:54	0	6.851	55	83.4
5/2/2019 17:04	0	6.851	55.2	82.9
5/2/2019 17:14	0	6.851	55.2	82.4
5/2/2019 17:24	0	6.851	55	82
5/2/2019 17:34	0	6.851	54.9	81.5
5/2/2019 17:44	0	6.851	54.7	81.2
5/2/2019 17:54	0	6.851	54.3	80.9
5/2/2019 18:04	0	6.851	54	80.7
5/2/2019 18:14	0	6.851	53.6	80.4
5/2/2019 18:24	0	6.851	53.1	80.5
5/2/2019 18:34	0	6.851	52.7	80.6
5/2/2019 18:44	0	6.851	52.3	80.6
5/2/2019 18:54	0	6.851	52	80.9
5/2/2019 19:04	0	6.851	51.4	81.1
5/2/2019 19:14	0	6.851	50.9	81.4
5/2/2019 19:24	0	6.851	50.5	81.7
5/2/2019 19:34	0	6.851	50	82.2
5/2/2019 19:44	0	6.851	49.6	82.7

South Monitoring Station

Time Stamp	H ₂ S (PPB)	Battery (Volts)	Temperature (°F)	Humidity (%)
5/2/2019 19:54	0	6.851	49.3	83.2
5/2/2019 20:04	0	6.851	48.7	83.6
5/2/2019 20:14	0	6.851	48.6	84.2
5/2/2019 20:24	0	6.842	48	84.9
5/2/2019 20:34	0	6.842	47.7	85.7
5/2/2019 20:44	0	6.842	47.3	86.4
5/2/2019 20:54	0	6.842	46.9	87.2
5/2/2019 21:04	0	6.851	46.8	87.9
5/2/2019 21:14	0	6.842	46.6	88.6
5/2/2019 21:24	0	6.842	46.4	89.5
5/2/2019 21:34	0	6.842	46.2	90
5/2/2019 21:44	0	6.842	46.2	90.6
5/2/2019 21:54	0	6.842	46	91.1
5/2/2019 22:04	0	6.842	46	91.5
5/2/2019 22:14	0	6.851	46	92
5/2/2019 22:24	0	6.842	46	92.4
5/2/2019 22:34	0	6.842	46	92.8
5/2/2019 22:44	0	6.842	46	93.3
5/2/2019 22:54	0	6.851	46	93.8
5/2/2019 23:04	0	6.842	46	94.1
5/2/2019 23:14	0	6.851	46	94.5
5/2/2019 23:24	0	6.851	46	94.9
5/2/2019 23:34	0	6.842	46	95.3
5/2/2019 23:44	0	6.851	46.2	95.7
5/2/2019 23:54	0	6.851	46.2	96
5/3/2019 0:04	0	6.842	46.2	96.4
5/3/2019 0:14	0	6.842	46.2	96.7
5/3/2019 0:24	0	6.842	46.4	97
5/3/2019 0:34	0	6.842	46.4	97.3
5/3/2019 0:44	0	6.842	46.4	97.6
5/3/2019 0:54	0	6.842	46.6	97.9
5/3/2019 1:04	0	6.842	46.6	98.2
5/3/2019 1:14	0	6.842	46.8	98.4
5/3/2019 1:24	0	6.842	46.8	98.7
5/3/2019 1:34	0	6.842	46.9	98.8
5/3/2019 1:44	0	6.842	46.9	99.1
5/3/2019 1:54	0	6.842	47.1	99.4
5/3/2019 2:04	0	6.842	47.1	99.5
5/3/2019 2:14	0	6.842	47.3	99.8
5/3/2019 2:24	0	6.842	47.5	100
5/3/2019 2:34	0	6.842	47.7	100.2
5/3/2019 2:44	0	6.842	47.7	100.4
5/3/2019 2:54	0	6.851	47.8	100.5
5/3/2019 3:04	0	6.842	47.8	100.6

South Monitoring Station

Time Stamp	H ₂ S (PPB)	Battery (Volts)	Temperature (°F)	Humidity (%)
5/3/2019 3:14	0	6.842	48	100.8
5/3/2019 3:24	0	6.842	48	100.8
5/3/2019 3:34	0	6.842	48.2	100.9
5/3/2019 3:44	0	6.842	48.2	100.9
5/3/2019 3:54	0	6.842	48.2	101
5/3/2019 4:04	0	6.842	48.2	100.9
5/3/2019 4:14	0	6.842	48.2	100.9
5/3/2019 4:24	0	6.842	48.2	100.9
5/3/2019 4:34	0	6.842	48.2	100.9
5/3/2019 4:44	0	6.842	48	100.8
5/3/2019 4:54	0	6.842	48	100.7
5/3/2019 5:04	0	6.842	47.8	100.6
5/3/2019 5:14	0	6.842	47.7	100.4
5/3/2019 5:24	0	6.842	47.3	100
5/3/2019 5:34	0	6.842	46.9	99.5
5/3/2019 5:44	0	6.842	46.8	99.2
5/3/2019 5:54	0	6.842	46.6	99.1
5/3/2019 6:04	0	6.842	46.4	99.1
5/3/2019 6:14	0	6.842	46.2	99.1
5/3/2019 6:24	0	6.842	46.2	99.3
5/3/2019 6:34	0	6.842	46.4	99.6
5/3/2019 6:44	0	6.842	46.4	99.9
5/3/2019 6:54	0	6.842	46.6	100.2
5/3/2019 7:04	0	6.842	46.6	100.5
5/3/2019 7:14	0	6.842	46.8	100.8
5/3/2019 7:24	0	6.842	46.9	101
5/3/2019 7:34	0	6.851	47.1	101.3
5/3/2019 7:44	0	6.842	47.3	101.4
5/3/2019 7:54	0	6.842	47.5	101.7
5/3/2019 8:04	0	6.842	47.7	101.9
5/3/2019 8:14	0	6.842	47.8	102.1
5/3/2019 8:24	0	6.842	48.2	102.3
5/3/2019 8:34	0	6.842	48.4	102.5
5/3/2019 8:44	0	6.842	48.6	102.5
5/3/2019 8:54	0	6.842	48.9	102.7
5/3/2019 9:04	0	6.842	49.3	103
5/3/2019 9:14	0	6.842	49.6	103.2
5/3/2019 9:24	0	6.842	50.2	103.4
5/3/2019 9:34	0	6.842	50.5	103.4
5/3/2019 9:44	0	6.842	50.9	103.6
5/3/2019 9:54	0	6.851	51.4	103.7
5/3/2019 10:04	0	6.851	52	103.9
5/3/2019 10:14	0	6.851	52.3	103.9
5/3/2019 10:24	0	6.851	52.7	103.8

South Monitoring Station

Time Stamp	H ₂ S (PPB)	Battery (Volts)	Temperature (°F)	Humidity (%)
5/3/2019 10:34	0	6.851	53.1	103.7
5/3/2019 10:44	0	6.851	53.6	103.6
5/3/2019 10:54	0	6.851	54.5	103.5
5/3/2019 11:04	0	6.851	55.6	103.4
5/3/2019 11:14	0	6.851	56.8	103.2
5/3/2019 11:24	0	6.851	57.9	102.7
5/3/2019 11:34	0	6.851	58.5	101.6
5/3/2019 11:44	0	6.851	58.5	100
5/3/2019 11:54	0	6.851	58.5	98.3
5/3/2019 12:04	0	6.851	58.6	97
5/3/2019 12:14	0	6.851	59.2	96.2
5/3/2019 12:24	0	6.851	59.7	95.3
5/3/2019 12:34	0	6.851	60.1	94.2
5/3/2019 12:44	0	6.851	59.9	92.4
5/3/2019 12:54	0	6.86	59.5	90.7
5/3/2019 13:04	0	6.86	59	89.7
5/3/2019 13:14	0	6.86	58.6	89.2
5/3/2019 13:24	0	6.851	58.3	88.5
5/3/2019 13:34	0	6.851	58.1	87.9
5/3/2019 13:44	0	6.851	57.9	87.7
5/3/2019 13:54	0	6.851	57.6	87.5
5/3/2019 14:04	0	6.851	57.6	87.5
5/3/2019 14:14	0	6.851	57.9	87.2
5/3/2019 14:24	0	6.851	57.7	86.6
5/3/2019 14:34	0	6.851	57.7	86.4
5/3/2019 14:44	0	6.851	58.1	86.2
5/3/2019 14:54	0	6.851	58.5	85.8
5/3/2019 15:04	0	6.851	58.8	85.5
5/3/2019 15:14	0	6.851	58.8	84.6
5/3/2019 15:24	0	6.851	58.6	83.9
5/3/2019 15:34	0	6.851	58.5	83.7
5/3/2019 15:44	0	6.851	58.5	83.4
5/3/2019 15:54	0	6.851	58.3	82.7
5/3/2019 16:04	0	6.851	57.9	82.1
5/3/2019 16:14	0	6.851	57.2	81.6
5/3/2019 16:24	0	6.851	56.5	81.4
5/3/2019 16:34	0	6.851	55.9	81.6
5/3/2019 16:44	0	6.851	55.2	81.6
5/3/2019 16:54	0	6.851	54.3	81.7
5/3/2019 17:04	0	6.851	53.6	82.1
5/3/2019 17:14	0	6.851	52.7	82.7
5/3/2019 17:24	0	6.851	52.2	83.4
5/3/2019 17:34	0	6.851	51.6	84.4
5/3/2019 17:44	0	6.851	51.3	85.5

South Monitoring Station

Time Stamp	H ₂ S (PPB)	Battery (Volts)	Temperature (°F)	Humidity (%)
5/3/2019 17:54	0	6.851	50.9	86.4
5/3/2019 18:04	0	6.851	50.7	87.2
5/3/2019 18:14	0	6.851	50.4	87.9
5/3/2019 18:24	0	6.851	50.2	88.5
5/3/2019 18:34	0	6.851	50	89.2
5/3/2019 18:44	0	6.842	49.8	89.9
5/3/2019 18:54	0	6.842	49.6	90.5
5/3/2019 19:04	0	6.842	49.5	91
5/3/2019 19:14	0	6.842	49.5	91.3
5/3/2019 19:24	0	6.842	49.3	91.7
5/3/2019 19:34	0	6.842	49.3	92.3
5/3/2019 19:44	0	6.842	49.3	92.7
5/3/2019 19:54	0	6.842	49.3	93
5/3/2019 20:04	0	6.842	49.3	93.3
5/3/2019 20:14	0	6.842	49.3	93.7
5/3/2019 20:24	0	6.842	49.3	94.2
5/3/2019 20:34	0	6.842	49.3	94.6
5/3/2019 20:44	0	6.842	49.3	95.1
5/3/2019 20:54	0	6.842	49.3	95.5
5/3/2019 21:04	0	6.842	49.3	95.8
5/3/2019 21:14	0	6.842	49.3	96
5/3/2019 21:24	0	6.842	49.3	96.2
5/3/2019 21:34	0	6.842	49.3	96.4
5/3/2019 21:44	0	6.842	49.1	96.5
5/3/2019 21:54	0	6.851	49.1	96.5
5/3/2019 22:04	0	6.842	48.9	96.5
5/3/2019 22:14	0	6.842	48.6	96.5
5/3/2019 22:24	0	6.842	48.6	96.5
5/3/2019 22:34	0	6.842	48.6	96.8
5/3/2019 22:44	0	6.842	48.6	97
5/3/2019 22:54	0	6.842	48.6	97.3
5/3/2019 23:04	0	6.842	48.6	97.5
5/3/2019 23:14	0	6.842	48.6	97.6
5/3/2019 23:24	0	6.842	48.6	97.5
5/3/2019 23:34	0	6.842	48.6	97.5
5/3/2019 23:44	0	6.842	48.6	97.4
5/3/2019 23:54	0	6.842	48.6	97.4
5/4/2019 0:04	0	6.842	48.6	97.5
5/4/2019 0:14	0	6.842	48.4	97.5
5/4/2019 0:24	0	6.842	48.4	97.6
5/4/2019 0:34	0	6.842	48.4	97.7
5/4/2019 0:44	0	6.842	48.2	97.9
5/4/2019 0:54	0	6.842	48.2	97.9
5/4/2019 1:04	0	6.842	48.2	98

South Monitoring Station

Time Stamp	H ₂ S (PPB)	Battery (Volts)	Temperature (°F)	Humidity (%)
5/4/2019 1:14	0	6.842	48.2	98.1
5/4/2019 1:24	0	6.842	48	98.1
5/4/2019 1:34	0	6.842	48	98.2
5/4/2019 1:44	0	6.842	48	98.3
5/4/2019 1:54	0	6.842	48	98.4
5/4/2019 2:04	0	6.842	48	98.5
5/4/2019 2:14	0	6.842	48	98.6
5/4/2019 2:24	0	6.842	48	98.6
5/4/2019 2:34	0	6.842	47.8	98.6
5/4/2019 2:44	0	6.851	47.8	98.8
5/4/2019 2:54	0	6.842	47.8	98.9
5/4/2019 3:04	0	6.842	47.8	99.1
5/4/2019 3:14	0	6.842	47.8	99.2
5/4/2019 3:24	0	6.842	47.8	99.4
5/4/2019 3:34	0	6.842	47.8	99.5
5/4/2019 3:44	0	6.842	47.7	99.5
5/4/2019 3:54	0	6.842	47.7	99.6
5/4/2019 4:04	0	6.842	47.7	99.8
5/4/2019 4:14	0	6.842	47.7	99.9
5/4/2019 4:24	0	6.842	47.7	100
5/4/2019 4:34	0	6.842	47.7	100
5/4/2019 4:44	0	6.842	47.7	100.1
5/4/2019 4:54	0	6.842	47.7	100.1
5/4/2019 5:04	0	6.842	47.7	100.3
5/4/2019 5:14	0	6.842	47.7	100.4
5/4/2019 5:24	0	6.842	47.7	100.5
5/4/2019 5:34	0	6.842	47.7	100.6
5/4/2019 5:44	0	6.842	47.7	100.7
5/4/2019 5:54	0	6.842	47.7	100.7
5/4/2019 6:04	0	6.842	47.7	100.8
5/4/2019 6:14	0	6.842	47.7	101
5/4/2019 6:24	0	6.842	47.7	101
5/4/2019 6:34	0	6.842	47.7	101
5/4/2019 6:44	0	6.842	47.7	101
5/4/2019 6:54	0	6.842	47.7	101.1
5/4/2019 7:04	0	6.842	47.7	101.1
5/4/2019 7:14	0	6.842	47.8	101.2
5/4/2019 7:24	0	6.842	47.8	101.2
5/4/2019 7:34	0	6.851	47.8	101.3
5/4/2019 7:44	0	6.842	48	101.3
5/4/2019 7:54	0	6.842	48	101.4
5/4/2019 8:04	0	6.842	48.2	101.4
5/4/2019 8:14	0	6.842	48.4	101.5
5/4/2019 8:24	0	6.842	48.6	101.4

South Monitoring Station

Time Stamp	H ₂ S (PPB)	Battery (Volts)	Temperature (°F)	Humidity (%)
5/4/2019 8:34	0	6.842	48.6	101.3
5/4/2019 8:44	0	6.842	48.6	101.3
5/4/2019 8:54	0	6.842	48.6	101.2
5/4/2019 9:04	0	6.842	48.7	101.1
5/4/2019 9:14	0	6.842	48.7	100.9
5/4/2019 9:24	0	6.842	48.7	100.9
5/4/2019 9:34	0	6.842	48.7	100.8
5/4/2019 9:44	0	6.842	48.7	100.7
5/4/2019 9:54	0	6.842	48.7	100.7
5/4/2019 10:04	0	6.842	48.9	100.7
5/4/2019 10:14	0	6.842	49.1	100.7
5/4/2019 10:24	0	6.842	49.3	100.8
5/4/2019 10:34	0	6.842	49.5	100.8
5/4/2019 10:44	0	6.842	49.8	100.7
5/4/2019 10:54	0	6.842	50.2	100.5
5/4/2019 11:04	0	6.842	50.2	100.2
5/4/2019 11:14	0	6.842	50.4	99.8
5/4/2019 11:24	0	6.842	50.4	99.5
5/4/2019 11:34	0	6.842	50.7	99.3
5/4/2019 11:44	0	6.842	51.1	99.1
5/4/2019 11:54	0	6.842	51.3	98.8
5/4/2019 12:04	0	6.842	51.4	98.4
5/4/2019 12:14	0	6.842	51.8	97.9
5/4/2019 12:24	0	6.851	52	97.2
5/4/2019 12:34	0	6.851	52.2	96.8
5/4/2019 12:44	0	6.842	52.3	96.2
5/4/2019 12:54	0	6.851	52.3	95.8
5/4/2019 13:04	0	6.851	52.7	95.5
5/4/2019 13:14	0	6.851	52.9	95.1
5/4/2019 13:24	0	6.851	52.9	94.6
5/4/2019 13:34	0	6.851	52.9	93.9
5/4/2019 13:44	0	6.851	52.7	93.2
5/4/2019 13:54	0	6.851	52.5	92.9
5/4/2019 14:04	0	6.851	52.5	92.7
5/4/2019 14:14	0	6.851	52.5	92.5
5/4/2019 14:24	0	6.851	52.5	92.4
5/4/2019 14:34	0	6.851	52.7	92.3
5/4/2019 14:44	0	6.851	52.7	92.3
5/4/2019 14:54	0	6.851	52.9	91.9
5/4/2019 15:04	0	6.851	52.9	91.5
5/4/2019 15:14	0	6.851	52.9	91.1
5/4/2019 15:24	0	6.851	53.1	90.9
5/4/2019 15:34	0	6.851	53.2	90.5
5/4/2019 15:44	0	6.851	53.4	89.8

South Monitoring Station

Time Stamp	H ₂ S (PPB)	Battery (Volts)	Temperature (°F)	Humidity (%)
5/4/2019 15:54	0	6.851	53.6	89.5
5/4/2019 16:04	0	6.851	53.6	88.9
5/4/2019 16:14	0	6.851	53.6	88.7
5/4/2019 16:24	0	6.851	53.6	88.5
5/4/2019 16:34	0	6.851	53.6	88.5
5/4/2019 16:44	0	6.851	53.8	88.3
5/4/2019 16:54	0	6.851	53.8	88
5/4/2019 17:04	0	6.851	53.8	87.9
5/4/2019 17:14	0	6.851	53.8	87.6
5/4/2019 17:24	0	6.851	53.8	87.5
5/4/2019 17:34	0	6.851	53.8	87.5
5/4/2019 17:44	0	6.851	53.6	87.5
5/4/2019 17:54	0	6.851	53.6	87.4
5/4/2019 18:04	0	6.851	53.6	87.2
5/4/2019 18:14	0	6.851	53.8	86.9
5/4/2019 18:24	0	6.851	54	86.3
5/4/2019 18:34	0	6.851	54	85.8
5/4/2019 18:44	0	6.851	53.8	85.5
5/4/2019 18:54	0	6.851	53.8	85.1
5/4/2019 19:04	0	6.851	53.6	84.9
5/4/2019 19:14	0	6.851	53.6	84.6
5/4/2019 19:24	0	6.851	53.4	84.4
5/4/2019 19:34	0	6.851	53.1	84.2
5/4/2019 19:44	0	6.851	52.9	84.1
5/4/2019 19:54	0	6.851	52.5	84.1
5/4/2019 20:04	0	6.851	52.3	84.1
5/4/2019 20:14	0	6.851	52	84.3
5/4/2019 20:24	0	6.851	51.8	84.3
5/4/2019 20:34	0	6.851	51.4	84.3
5/4/2019 20:44	0	6.842	51.3	84.6
5/4/2019 20:54	0	6.851	51.1	85
5/4/2019 21:04	0	6.842	50.9	85.5
5/4/2019 21:14	0	6.842	50.7	85.7
5/4/2019 21:24	0	6.842	50.5	86
5/4/2019 21:34	0	6.842	50.4	86.4
5/4/2019 21:44	0	6.842	50.2	86.7
5/4/2019 21:54	0	6.842	49.8	87
5/4/2019 22:04	0	6.842	49.5	87.2
5/4/2019 22:14	0	6.842	49.3	87.5
5/4/2019 22:24	0	6.842	48.9	87.9
5/4/2019 22:34	0	6.842	48.6	88.4
5/4/2019 22:44	0	6.842	48.6	89
5/4/2019 22:54	0	6.842	48.2	89.5
5/4/2019 23:04	0	6.842	48	90

South Monitoring Station

Time Stamp	H ₂ S (PPB)	Battery (Volts)	Temperature (°F)	Humidity (%)
5/4/2019 23:14	0	6.842	47.8	90.5
5/4/2019 23:24	0	6.842	47.7	90.9
5/4/2019 23:34	0	6.842	47.5	91.4
5/4/2019 23:44	0	6.842	47.3	91.8
5/4/2019 23:54	0	6.842	47.1	92.3
5/5/2019 0:04	0	6.842	47.1	92.7
5/5/2019 0:14	0	6.842	46.9	93
5/5/2019 0:24	0	6.842	46.8	93.4
5/5/2019 0:34	0	6.842	46.8	93.8
5/5/2019 0:44	0	6.842	46.6	94.1
5/5/2019 0:54	0	6.842	46.6	94.5
5/5/2019 1:04	0	6.842	46.4	94.8
5/5/2019 1:14	0	6.842	46.4	95
5/5/2019 1:24	0	6.842	46.2	95.2
5/5/2019 1:34	0	6.842	46	95.3
5/5/2019 1:44	0	6.842	46	95.5
5/5/2019 1:54	0	6.842	45.9	95.6
5/5/2019 2:04	0	6.842	45.7	95.7
5/5/2019 2:14	0	6.842	45.5	95.8
5/5/2019 2:24	0	6.842	45.3	95.9
5/5/2019 2:34	0	6.842	45.1	95.9
5/5/2019 2:44	0	6.851	45	96.1
5/5/2019 2:54	0	6.842	44.8	96.3
5/5/2019 3:04	0	6.842	44.6	96.4
5/5/2019 3:14	0	6.842	44.4	96.4
5/5/2019 3:24	0	6.842	44.2	96.6
5/5/2019 3:34	0	6.842	44.2	96.7
5/5/2019 3:44	0	6.842	44.1	97
5/5/2019 3:54	0	6.842	43.9	97.2
5/5/2019 4:04	0	6.842	43.9	97.4
5/5/2019 4:14	0	6.833	43.7	97.5
5/5/2019 4:24	0	6.833	43.7	97.6
5/5/2019 4:34	0	6.833	43.5	97.8
5/5/2019 4:44	0	6.833	43.3	98
5/5/2019 4:54	0	6.833	43.3	98.1
5/5/2019 5:04	0	6.833	43.2	98.2
5/5/2019 5:14	0	6.842	43	98.3
5/5/2019 5:24	0	6.842	43	98.4
5/5/2019 5:34	0	6.833	42.8	98.6
5/5/2019 5:44	0	6.842	42.8	98.7
5/5/2019 5:54	0	6.833	42.6	98.9
5/5/2019 6:04	0	6.833	42.6	99
5/5/2019 6:14	0	6.842	42.6	99.2
5/5/2019 6:24	0	6.842	42.6	99.3

South Monitoring Station

Time Stamp	H ₂ S (PPB)	Battery (Volts)	Temperature (°F)	Humidity (%)
5/5/2019 6:34	0	6.833	42.6	99.6
5/5/2019 6:44	0	6.833	42.8	99.9
5/5/2019 6:54	0	6.833	42.8	100.2
5/5/2019 7:04	0	6.833	43.2	100.4
5/5/2019 7:14	0	6.833	43.3	100.8
5/5/2019 7:24	0	6.833	43.7	101.1
5/5/2019 7:34	0	6.842	44.1	101.5
5/5/2019 7:44	0	6.842	44.4	101.7
5/5/2019 7:54	0	6.833	45.1	102.1
5/5/2019 8:04	0	6.833	45.7	102.4
5/5/2019 8:14	0	6.842	46.2	102.5
5/5/2019 8:24	0	6.842	46.9	102.6
5/5/2019 8:34	0	6.842	47.7	102.5
5/5/2019 8:44	0	6.842	48.4	102.4
5/5/2019 8:54	0	6.842	48.9	102
5/5/2019 9:04	0	6.842	49.8	101.3
5/5/2019 9:14	0	6.842	50.7	100.2
5/5/2019 9:24	0	6.842	51.4	99
5/5/2019 9:34	0	6.842	52.3	97.6
5/5/2019 9:44	0	6.842	53.1	96.2
5/5/2019 9:54	0	6.842	54	94.6
5/5/2019 10:04	0	6.851	54.9	93
5/5/2019 10:14	0	6.851	55.8	91.4
5/5/2019 10:24	0	6.851	56.5	89.8
5/5/2019 10:34	0	6.851	57.2	88
5/5/2019 10:44	0	6.851	57.6	86.3
5/5/2019 10:54	0	6.851	57.9	84.9
5/5/2019 11:04	0	6.851	58.3	83.5
5/5/2019 11:14	0	6.851	58.5	82.3
5/5/2019 11:24	0	6.851	58.8	81.4
5/5/2019 11:34	0	6.851	59.4	80.3
5/5/2019 11:44	0	6.851	60.1	79.2
5/5/2019 11:54	0	6.851	60.8	77.5
5/5/2019 12:04	0	6.851	61.2	76.6
5/5/2019 12:14	0	6.851	61.7	75.3
5/5/2019 12:24	0	6.851	62.2	74.2
5/5/2019 12:34	0	6.851	63	72.7
5/5/2019 12:44	0	6.851	63.5	71.2
5/5/2019 12:54	0	6.86	63.7	69.7
5/5/2019 13:04	0	6.86	64	69
5/5/2019 13:14	0	6.86	64.4	68.1
5/5/2019 13:24	0	6.86	64.8	66.5
5/5/2019 13:34	0	6.86	64.8	65.2
5/5/2019 13:44	0	6.86	64.6	64

South Monitoring Station

Time Stamp	H ₂ S (PPB)	Battery (Volts)	Temperature (°F)	Humidity (%)
5/5/2019 13:54	0	6.86	64.6	63.2
5/5/2019 14:04	0	6.86	64.9	63.2
5/5/2019 14:14	0	6.86	65.1	62.7
5/5/2019 14:24	0	6.86	65.1	62.8
5/5/2019 14:34	0	6.86	65.5	62.6
5/5/2019 14:44	0	6.86	65.7	61.7
5/5/2019 14:54	0	6.86	65.7	61.4
5/5/2019 15:04	0	6.86	65.8	60.8
5/5/2019 15:14	0	6.86	65.8	60
5/5/2019 15:24	0	6.86	65.7	59.4
5/5/2019 15:34	0	6.86	65.3	59
5/5/2019 15:44	0	6.86	65.3	58.6
5/5/2019 15:54	0	6.86	65.3	58.3
5/5/2019 16:04	0	6.86	65.1	57.5
5/5/2019 16:14	0	6.86	64.9	57.2
5/5/2019 16:24	0	6.86	64.6	57.1
5/5/2019 16:34	0	6.86	64.4	57.2
5/5/2019 16:44	0	6.86	64.2	57.2
5/5/2019 16:54	0	6.86	64.2	57.4
5/5/2019 17:04	0	6.86	64	57.5
5/5/2019 17:14	0	6.86	63.9	57.8
5/5/2019 17:24	0	6.86	63.9	58.4
5/5/2019 17:34	0	6.86	63.9	58.5
5/5/2019 17:44	0	6.86	63.7	58.7
5/5/2019 17:54	0	6.86	63.7	59.3
5/5/2019 18:04	0	6.86	63.7	59.3
5/5/2019 18:14	0	6.86	63.5	59.5
5/5/2019 18:24	0	6.86	63.3	59.9
5/5/2019 18:34	0	6.86	63	60.4
5/5/2019 18:44	0	6.86	62.8	60.8
5/5/2019 18:54	0	6.86	62.6	61.6
5/5/2019 19:04	0	6.86	62.4	62.3
5/5/2019 19:14	0	6.86	62.2	62.9
5/5/2019 19:24	0	6.86	62.1	63.7
5/5/2019 19:34	0	6.86	61.9	64.6
5/5/2019 19:44	0	6.86	61.5	66.9
5/5/2019 19:54	0	6.86	61	69.4
5/5/2019 20:04	0	6.86	60.3	71.2
5/5/2019 20:14	0	6.851	59.7	73.2
5/5/2019 20:24	0	6.851	59.4	74.8
5/5/2019 20:34	0	6.851	59	76.1
5/5/2019 20:44	0	6.851	58.8	77
5/5/2019 20:54	0	6.851	58.5	77.9
5/5/2019 21:04	0	6.851	58.3	78.9

South Monitoring Station

Time Stamp	H ₂ S (PPB)	Battery (Volts)	Temperature (°F)	Humidity (%)
5/5/2019 21:14	0	6.851	57.9	80.1
5/5/2019 21:24	0	6.851	57.9	81.2
5/5/2019 21:34	0	6.851	57.7	82.3
5/5/2019 21:44	0	6.851	57.6	83.2
5/5/2019 21:54	0	6.851	57.4	84
5/5/2019 22:04	0	6.851	57.4	84.6
5/5/2019 22:14	0	6.851	57.2	85.2
5/5/2019 22:24	0	6.851	57	85.8
5/5/2019 22:34	0	6.851	57	86.3
5/5/2019 22:44	0	6.851	56.8	86.7
5/5/2019 22:54	0	6.851	56.7	87.1
5/5/2019 23:04	0	6.851	56.5	87.4
5/5/2019 23:14	0	6.851	56.3	87.9
5/5/2019 23:24	0	6.851	56.3	88.4
5/5/2019 23:34	0	6.851	56.1	88.9
5/5/2019 23:44	0	6.851	56.1	89.2
5/5/2019 23:54	0	6.851	55.9	89.5
5/6/2019 0:04	0	6.851	55.8	89.7
5/6/2019 0:14	0	6.851	55.4	90.1
5/6/2019 0:24	0	6.851	55.2	90.3
5/6/2019 0:34	0	6.851	55	90.4
5/6/2019 0:44	0	6.851	54.9	90.6
5/6/2019 0:54	0	6.851	54.5	90.7
5/6/2019 1:04	0	6.851	54.3	90.9
5/6/2019 1:14	0	6.851	54	91.3
5/6/2019 1:24	0	6.851	53.8	91.5
5/6/2019 1:34	0	6.851	53.4	91.3
5/6/2019 1:44	0	6.851	52.9	91.1
5/6/2019 1:54	0	6.842	52.3	91.1
5/6/2019 2:04	0	6.842	52	91.2
5/6/2019 2:14	0	6.842	51.4	91.2
5/6/2019 2:24	0	6.842	50.9	91.2
5/6/2019 2:34	0	6.842	50.4	91.3
5/6/2019 2:44	0	6.842	50	91.4
5/6/2019 2:54	0	6.842	49.5	91.3
5/6/2019 3:04	0	6.842	48.9	91.3
5/6/2019 3:14	0	6.842	48.6	91.4
5/6/2019 3:24	0	6.842	48.2	91.7
5/6/2019 3:34	0	6.842	47.7	92.1
5/6/2019 3:44	0	6.842	47.3	92.2
5/6/2019 3:54	0	6.842	46.9	92.3
5/6/2019 4:04	0	6.842	46.6	92.6
5/6/2019 4:14	0	6.842	46.2	92.9
5/6/2019 4:24	0	6.851	45.9	93.3

South Monitoring Station

Time Stamp	H ₂ S (PPB)	Battery (Volts)	Temperature (°F)	Humidity (%)
5/6/2019 4:34	0	6.842	45.5	93.5
5/6/2019 4:44	0	6.842	45.3	93.7
5/6/2019 4:54	0	6.842	45	93.9
5/6/2019 5:04	0	6.833	44.6	94
5/6/2019 5:14	0	6.833	44.2	94.1
5/6/2019 5:24	0	6.833	44.1	94.2
5/6/2019 5:34	0	6.833	43.7	94.4
5/6/2019 5:44	0	6.842	43.5	94.6
5/6/2019 5:54	0	6.833	43.3	94.9
5/6/2019 6:04	0	6.842	43.2	95.1
5/6/2019 6:14	0	6.842	43	95.4
5/6/2019 6:24	0	6.833	43	95.8
5/6/2019 6:34	0	6.842	43	96.2
5/6/2019 6:44	0	6.842	43.2	96.8
5/6/2019 6:54	0	6.833	43.3	97.5
5/6/2019 7:04	0	6.833	43.9	98.2
5/6/2019 7:14	0	6.833	44.6	98.9
5/6/2019 7:24	0	6.833	45.3	99.6
5/6/2019 7:34	0	6.833	46.6	100.3
5/6/2019 7:44	0	6.833	48.4	100.8
5/6/2019 7:54	0	6.842	49.8	101.2
5/6/2019 8:04	0	6.842	51.3	101.2
5/6/2019 8:14	0	6.842	52.2	99.9
5/6/2019 8:24	0	6.842	53.1	97.6
5/6/2019 8:34	0	6.842	53.8	95.1
5/6/2019 8:44	0	6.842	54.5	92.9
5/6/2019 8:54	0	6.842	55.4	90.7
5/6/2019 9:04	0	6.851	56.5	89
5/6/2019 9:14	0	6.851	57.6	87.1
5/6/2019 9:24	0	6.851	58.6	85.2
5/6/2019 9:34	0	6.851	59.5	83.2
5/6/2019 9:44	0	6.851	60.6	81.4
5/6/2019 9:54	0	6.851	61.7	79.6
5/6/2019 10:04	0	6.851	62.8	77.6
5/6/2019 10:14	0	6.851	63.9	75.1
5/6/2019 10:24	0	6.851	64.9	72.1
5/6/2019 10:34	0	6.851	66	69.2
5/6/2019 10:44	0	6.851	67.1	67
5/6/2019 10:54	0	6.851	68.4	63.8
5/6/2019 11:04	0	6.86	69.3	61.4
5/6/2019 11:14	0	6.86	70.3	60
5/6/2019 11:24	0	6.86	71.4	58.4
5/6/2019 11:34	0	6.86	72.1	56.1
5/6/2019 11:44	0	6.86	72.7	54.6

South Monitoring Station

Time Stamp	H ₂ S (PPB)	Battery (Volts)	Temperature (°F)	Humidity (%)
5/6/2019 11:54	0	6.86	72.9	53
5/6/2019 12:04	0	6.86	73.2	51.8
5/6/2019 12:14	0	6.86	73.4	50.7
5/6/2019 12:24	0	6.86	73.8	50
5/6/2019 12:34	0	6.86	74.3	48.8
5/6/2019 12:44	0	6.86	75	48.3
5/6/2019 12:54	0	6.86	75.9	46.4
5/6/2019 13:04	0	6.86	76.6	44.4
5/6/2019 13:14	0	6.86	77	43.2
5/6/2019 13:24	0	6.869	77.7	42.2
5/6/2019 13:34	0	6.869	78.3	41.5
5/6/2019 13:44	0	6.869	78.8	40.8
5/6/2019 13:54	0	6.869	79.7	40
5/6/2019 14:04	0	6.869	80.6	39.3
5/6/2019 14:14	0	6.869	81.5	38.7
5/6/2019 14:24	0	6.869	82.2	37.7
5/6/2019 14:34	0	6.869	82.6	37.3
5/6/2019 14:44	0	6.869	82.4	37.2
5/6/2019 14:54	0	6.869	82.6	37
5/6/2019 15:04	0	6.869	82.4	36.8
5/6/2019 15:14	0	6.869	82	36.7
5/6/2019 15:24	0	6.869	81.3	36.9
5/6/2019 15:34	0	6.869	80.6	36.7
5/6/2019 15:44	0	6.869	79.9	36.6
5/6/2019 15:54	0	6.869	79.3	36.9
5/6/2019 16:04	0	6.869	79.3	36.9
5/6/2019 16:14	0	6.869	79.5	37.2
5/6/2019 16:24	0	6.869	79.7	37.2
5/6/2019 16:34	0	6.869	79.5	37
5/6/2019 16:44	0	6.869	79.2	37.1
5/6/2019 16:54	0	6.869	78.6	37.2
5/6/2019 17:04	0	6.869	78.3	37.4
5/6/2019 17:14	0	6.869	77.5	37.4
5/6/2019 17:24	0	6.869	77.4	37.8
5/6/2019 17:34	0	6.869	77	37.6
5/6/2019 17:44	0	6.869	76.6	37.6
5/6/2019 17:54	0	6.869	76.1	37.8
5/6/2019 18:04	0	6.869	75.9	37.9
5/6/2019 18:14	0	6.869	75.6	37.8
5/6/2019 18:24	0	6.869	75.2	37.7
5/6/2019 18:34	0	6.869	74.8	37.8
5/6/2019 18:44	0	6.869	74.5	38.4
5/6/2019 18:54	0	6.869	74.1	38.3
5/6/2019 19:04	0	6.869	73.6	38.1

South Monitoring Station

Time Stamp	H ₂ S (PPB)	Battery (Volts)	Temperature (°F)	Humidity (%)
5/6/2019 19:14	0	6.869	73.2	38.2
5/6/2019 19:24	0	6.869	72.9	38.2
5/6/2019 19:34	0	6.869	72.5	38.2
5/6/2019 19:44	0	6.86	72	37.9
5/6/2019 19:54	0	6.86	71.4	37.8
5/6/2019 20:04	0	6.86	70.9	38.2
5/6/2019 20:14	0	6.86	70.3	38.9
5/6/2019 20:24	0	6.86	69.8	39.8
5/6/2019 20:34	0	6.86	69.4	40.4
5/6/2019 20:44	0	6.86	69.1	41.1
5/6/2019 20:54	0	6.86	68.5	42.3
5/6/2019 21:04	0	6.86	68.5	43.3
5/6/2019 21:14	0	6.86	68.2	43.7
5/6/2019 21:24	0	6.86	68	43.8
5/6/2019 21:34	0	6.86	67.8	44.4
5/6/2019 21:44	0	6.86	67.6	44.8
5/6/2019 21:54	0	6.86	67.5	45.4
5/6/2019 22:04	0	6.86	67.3	46.1
5/6/2019 22:14	0	6.86	66.9	46.3
5/6/2019 22:24	0	6.86	66.7	46.8
5/6/2019 22:34	0	6.86	66.6	47.7
5/6/2019 22:44	0	6.86	66.2	48.6
5/6/2019 22:54	0	6.86	65.8	50.1
5/6/2019 23:04	0	6.86	65.3	51
5/6/2019 23:14	0	6.86	64.9	52.5
5/6/2019 23:24	0	6.86	64.6	54.2
5/6/2019 23:34	0	6.86	64.2	55.9
5/6/2019 23:44	0	6.86	63.9	57.2
5/6/2019 23:54	0	6.851	63.5	57.8
5/7/2019 0:04	0	6.851	63.5	58.1
5/7/2019 0:14	0	6.851	63.3	58.4
5/7/2019 0:24	0	6.851	63.1	59.3
5/7/2019 0:34	0	6.851	63.1	60
5/7/2019 0:44	0	6.851	63	60.1
5/7/2019 0:54	0	6.851	62.8	60.5
5/7/2019 1:04	0	6.851	62.6	61.2
5/7/2019 1:14	0	6.851	62.4	62.7
5/7/2019 1:24	0	6.851	62.2	63.4
5/7/2019 1:34	0	6.851	61.9	64.3
5/7/2019 1:44	0	6.851	61.9	65.2
5/7/2019 1:54	0	6.851	61.5	65.7
5/7/2019 2:04	0	6.851	61.3	65.9
5/7/2019 2:14	0	6.851	61.2	66.8
5/7/2019 2:24	0	6.851	61	67.4

South Monitoring Station

Time Stamp	H ₂ S (PPB)	Battery (Volts)	Temperature (°F)	Humidity (%)
5/7/2019 2:34	0	6.851	60.6	68.3
5/7/2019 2:44	0	6.851	60.4	69.3
5/7/2019 2:54	0	6.851	60.1	70.1
5/7/2019 3:04	0	6.851	59.7	70.8
5/7/2019 3:14	0	6.851	59.4	71.6
5/7/2019 3:24	0	6.851	59	72.5
5/7/2019 3:34	0	6.851	58.6	73.1
5/7/2019 3:44	0	6.851	58.5	73.9
5/7/2019 3:54	0	6.851	58.1	74.3
5/7/2019 4:04	0	6.851	57.9	74.9
5/7/2019 4:14	0	6.851	57.7	75.4
5/7/2019 4:24	0	6.851	57.6	75.5
5/7/2019 4:34	0	6.851	57.6	75.7
5/7/2019 4:44	0	6.851	57.6	76.1
5/7/2019 4:54	0	6.851	57.6	76.4
5/7/2019 5:04	0	6.851	57.2	76.5
5/7/2019 5:14	0	6.851	57	76.7
5/7/2019 5:24	0	6.851	56.8	77.1
5/7/2019 5:34	0	6.851	56.7	77.6
5/7/2019 5:44	0	6.851	56.3	78
5/7/2019 5:54	0	6.851	56.1	78.3
5/7/2019 6:04	0	6.842	55.9	78.8
5/7/2019 6:14	0	6.842	55.8	79.3
5/7/2019 6:24	0	6.842	55.6	79.6
5/7/2019 6:34	0	6.842	55.4	79.9
5/7/2019 6:44	0	6.842	55.2	80.1
5/7/2019 6:54	0	6.842	55.2	80.2
5/7/2019 7:04	0	6.842	55	80.4
5/7/2019 7:14	0	6.842	55	80.6
5/7/2019 7:24	0	6.842	55	80.5
5/7/2019 7:34	0	6.842	55	80.4
5/7/2019 7:44	0	6.842	55	80.4
5/7/2019 7:54	0	6.842	55	80.3
5/7/2019 8:04	0	6.842	54.9	80.2
5/7/2019 8:14	0	6.842	54.9	80.2
5/7/2019 8:24	0	6.842	54.5	80.4
5/7/2019 8:34	0	6.842	54.1	80.7
5/7/2019 8:44	0	6.842	54	81.3
5/7/2019 8:54	0	6.842	53.8	82.2
5/7/2019 9:04	0	6.842	53.4	82.9
5/7/2019 9:14	0	6.842	53.2	83.7
5/7/2019 9:24	0	6.842	52.9	84.6
5/7/2019 9:34	0	6.842	52.5	85.4
5/7/2019 9:44	0	6.842	52.3	86

South Monitoring Station

Time Stamp	H ₂ S (PPB)	Battery (Volts)	Temperature (°F)	Humidity (%)
5/7/2019 9:54	0	6.842	52.2	86.6
5/7/2019 10:04	0	6.842	52	87.2
5/7/2019 10:14	0	6.842	51.8	87.8
5/7/2019 10:24	0	6.842	51.6	88.3
5/7/2019 10:34	0	6.842	51.4	88.6
5/7/2019 10:44	0	6.842	51.3	88.9
5/7/2019 10:54	0	6.842	51.3	89.2
5/7/2019 11:04	0	6.842	51.1	89.5
5/7/2019 11:14	0	6.842	51.1	89.7
5/7/2019 11:24	0	6.842	50.9	90.1
5/7/2019 11:34	0	6.842	50.9	90.4
5/7/2019 11:44	0	6.842	51.1	91
5/7/2019 11:54	0	6.842	51.3	91.7
5/7/2019 12:04	0	6.842	51.6	92.1
5/7/2019 12:14	0	6.842	51.8	92.2
5/7/2019 12:24	0	6.842	52	92.4
5/7/2019 12:34	0	6.842	52	92.4
5/7/2019 12:44	0	6.842	52	92.3
5/7/2019 12:54	0	6.842	52	92.4
5/7/2019 13:04	0	6.842	52	92.5
5/7/2019 13:14	0	6.842	52.2	92.9
5/7/2019 13:24	0	6.842	52.3	93.3
5/7/2019 13:34	0	6.842	52.7	93.7
5/7/2019 13:44	0	6.842	52.7	93.7
5/7/2019 13:54	0	6.842	52.7	93.5
5/7/2019 14:04	0	6.842	52.7	93.4
5/7/2019 14:14	0	6.842	52.9	93.4
5/7/2019 14:24	0	6.842	52.9	93.2
5/7/2019 14:34	0	6.842	53.1	92.8
5/7/2019 14:44	0	6.842	53.2	92.8
5/7/2019 14:54	0	6.842	53.2	92.7
5/7/2019 15:04	0	6.842	53.2	92.4
5/7/2019 15:14	0	6.842	53.2	92
5/7/2019 15:24	0	6.842	53.2	91.5
5/7/2019 15:34	0	6.842	53.2	91.3
5/7/2019 15:44	0	6.842	53.2	91.3
5/7/2019 15:54	0	6.842	53.4	91
5/7/2019 16:04	0	6.842	53.2	90.7
5/7/2019 16:14	0	6.842	53.2	90.1
5/7/2019 16:24	0	6.842	53.1	89.6
5/7/2019 16:34	0	6.842	53.2	89.5
5/7/2019 16:44	0	6.842	53.2	89.4
5/7/2019 16:54	0	6.842	53.2	89.4
5/7/2019 17:04	0	6.842	53.4	89.4

South Monitoring Station

Time Stamp	H ₂ S (PPB)	Battery (Volts)	Temperature (°F)	Humidity (%)
5/7/2019 17:14	0	6.842	53.4	89.2
5/7/2019 17:24	0	6.842	53.4	88.9
5/7/2019 17:34	0	6.842	53.6	88.5
5/7/2019 17:44	0	6.842	53.6	88.2
5/7/2019 17:54	0	6.842	53.8	87.5
5/7/2019 18:04	0	6.842	54	86.7
5/7/2019 18:14	0	6.842	54	85.3
5/7/2019 18:24	0	6.842	54.1	84
5/7/2019 18:34	0	6.842	54.1	83.7
5/7/2019 18:44	0	6.842	54.1	83.3
5/7/2019 18:54	0	6.842	54.1	83
5/7/2019 19:04	0	6.842	54.1	82.9
5/7/2019 19:14	0	6.842	54.1	82.3
5/7/2019 19:24	0	6.842	54.1	81.8
5/7/2019 19:34	0	6.842	54	81.3
5/7/2019 19:44	0	6.842	53.8	80.9
5/7/2019 19:54	0	6.842	53.6	81.4
5/7/2019 20:04	0	6.842	53.2	82.3
5/7/2019 20:14	0	6.842	52.7	82.7
5/7/2019 20:24	0	6.842	52.3	83.3
5/7/2019 20:34	0	6.842	52	84.2
5/7/2019 20:44	0	6.842	51.6	85
5/7/2019 20:54	0	6.842	51.3	85.6
5/7/2019 21:04	0	6.842	51.1	86.2
5/7/2019 21:14	0	6.842	50.7	86.7
5/7/2019 21:24	0	6.842	50.4	86.9
5/7/2019 21:34	0	6.842	50	86.9
5/7/2019 21:44	0	6.842	49.5	86.9
5/7/2019 21:54	0	6.842	49.1	87
5/7/2019 22:04	0	6.842	48.6	87.3
5/7/2019 22:14	0	6.833	48.6	87.6
5/7/2019 22:24	0	6.842	48	87.9
5/7/2019 22:34	0	6.833	47.8	88.1
5/7/2019 22:44	0	6.833	47.3	88.4
5/7/2019 22:54	0	6.833	47.1	88.7
5/7/2019 23:04	0	6.833	46.9	89.2
5/7/2019 23:14	0	6.833	46.8	89.7
5/7/2019 23:24	0	6.833	46.8	90
5/7/2019 23:34	0	6.833	46.4	90.1
5/7/2019 23:44	0	6.833	46.2	90.2
5/7/2019 23:54	0	6.833	46	90.4
5/8/2019 0:04	0	6.833	45.9	90.9
5/8/2019 0:14	0	6.833	45.7	91.2
5/8/2019 0:24	0	6.833	45.5	91.5

South Monitoring Station

Time Stamp	H ₂ S (PPB)	Battery (Volts)	Temperature (°F)	Humidity (%)
5/8/2019 0:34	0	6.833	45.3	91.8
5/8/2019 0:44	0	6.833	45.1	92.2
5/8/2019 0:54	0	6.833	45	92.6
5/8/2019 1:04	0	6.833	44.8	92.8
5/8/2019 1:14	0	6.833	44.6	93
5/8/2019 1:24	0	6.833	44.2	93.1
5/8/2019 1:34	0	6.833	44.1	93.3
5/8/2019 1:44	0	6.833	43.9	93.4
5/8/2019 1:54	0	6.842	43.7	93.5
5/8/2019 2:04	0	6.833	43.3	93.5
5/8/2019 2:14	0	6.833	43.2	93.7
5/8/2019 2:24	0	6.833	42.8	93.7
5/8/2019 2:34	0	6.833	42.4	93.7
5/8/2019 2:44	0	6.825	42.1	93.7
5/8/2019 2:54	0	6.833	41.9	93.8
5/8/2019 3:04	0	6.825	41.7	94.1
5/8/2019 3:14	0	6.825	41.5	94.5
5/8/2019 3:24	0	6.825	41.5	95
5/8/2019 3:34	0	6.833	41.7	95.1
5/8/2019 3:44	0	6.825	41.9	94.7
5/8/2019 3:54	0	6.825	41.9	94.2
5/8/2019 4:04	0	6.825	41.9	93.4
5/8/2019 4:14	0	6.825	42.3	92.3
5/8/2019 4:24	0	6.825	42.3	91.3
5/8/2019 4:34	0	6.825	42.4	90.1
5/8/2019 4:44	0	6.833	42.4	89.2
5/8/2019 4:54	0	6.825	42.4	88.3
5/8/2019 5:04	0	6.825	42.4	87.6
5/8/2019 5:14	0	6.825	42.4	86.9
5/8/2019 5:24	0	6.825	42.4	86.4
5/8/2019 5:34	0	6.825	42.4	85.8
5/8/2019 5:44	0	6.833	42.3	85.2
5/8/2019 5:54	0	6.833	42.3	84.8
5/8/2019 6:04	0	6.825	42.3	84.3
5/8/2019 6:14	0	6.825	42.1	84
5/8/2019 6:24	0	6.825	42.1	83.8
5/8/2019 6:34	0	6.833	42.1	83.4
5/8/2019 6:44	0	6.825	42.1	83
5/8/2019 6:54	0	6.825	42.4	82.6
5/8/2019 7:04	0	6.825	42.8	82.1
5/8/2019 7:14	0	6.825	43.2	81.8
5/8/2019 7:24	0	6.833	43.5	81.6
5/8/2019 7:34	0	6.833	44.1	81.3
5/8/2019 7:44	0	6.833	44.8	80.9

South Monitoring Station

Time Stamp	H ₂ S (PPB)	Battery (Volts)	Temperature (°F)	Humidity (%)
5/8/2019 7:54	0	6.842	45.5	80.5
5/8/2019 8:04	0	6.833	46	79.4
5/8/2019 8:14	0	6.833	46.2	78.3
5/8/2019 8:24	0	6.833	46.2	77.3
5/8/2019 8:34	0	6.833	46.4	76.5
5/8/2019 8:44	0	6.833	46.6	75.8
5/8/2019 8:54	0	6.833	46.8	74.9
5/8/2019 9:04	0	6.833	47.3	73.9
5/8/2019 9:14	0	6.833	47.7	72.5
5/8/2019 9:24	0	6.833	48.2	71.1
5/8/2019 9:34	0	6.833	48.6	69.9
5/8/2019 9:44	0	6.833	48.7	68.7
5/8/2019 9:54	0	6.833	49.3	68.2
5/8/2019 10:04	0	6.833	49.8	67.6
5/8/2019 10:14	0	6.833	50.2	66.6
5/8/2019 10:24	0	6.833	50.7	65.4
5/8/2019 10:34	0	6.842	50.9	63.7
5/8/2019 10:44	0	6.842	51.1	62.5
5/8/2019 10:54	0	6.842	51.6	61.1
5/8/2019 11:04	0	6.842	52.2	59.7
5/8/2019 11:14	0	6.842	52.5	58.4
5/8/2019 11:24	0	6.842	52.9	57.1
5/8/2019 11:34	0	6.842	53.1	55.3
5/8/2019 11:44	0	6.842	53.2	54.6
5/8/2019 11:54	0	6.842	53.2	54.1
5/8/2019 12:04	0	6.842	53.4	53.3
5/8/2019 12:14	0	6.842	53.2	52.6
5/8/2019 12:24	0	6.842	53.2	52.3
5/8/2019 12:34	0	6.842	53.4	51.5
5/8/2019 12:44	0	6.842	53.6	50.4
5/8/2019 12:54	0	6.842	54	49.9
5/8/2019 13:04	0	6.842	54.3	49.1
5/8/2019 13:14	0	6.842	54.7	48.8
5/8/2019 13:24	0	6.842	55.2	48.3
5/8/2019 13:34	0	6.842	55.6	47.7
5/8/2019 13:44	0	6.842	56.1	47.2
5/8/2019 13:54	0	6.842	56.8	46.2
5/8/2019 14:04	0	6.842	57.9	45.5
5/8/2019 14:14	0	6.842	59	45
5/8/2019 14:24	0	6.842	59.7	44.2
5/8/2019 14:34	0	6.842	60.1	43
5/8/2019 14:44	0	6.842	60.1	42.2
5/8/2019 14:54	0	6.842	60.1	41.8
5/8/2019 15:04	0	6.842	59.7	41.1

South Monitoring Station

Time Stamp	H ₂ S (PPB)	Battery (Volts)	Temperature (°F)	Humidity (%)
5/8/2019 15:14	0	6.851	59	41.1
5/8/2019 15:24	0	6.842	58.3	40.7
5/8/2019 15:34	0	6.842	57.9	40.8
5/8/2019 15:44	0	6.842	57.4	40.7
5/8/2019 15:54	0	6.842	57	40.9
5/8/2019 16:04	0	6.842	56.8	40.8
5/8/2019 16:14	0	6.842	57.2	40.8
5/8/2019 16:24	0	6.842	57.2	40.6
5/8/2019 16:34	0	6.842	56.8	40.5
5/8/2019 16:44	0	6.842	56.3	40.5
5/8/2019 16:54	0	6.842	55.9	40.8
5/8/2019 17:04	0	6.842	55.8	40.9
5/8/2019 17:14	0	6.842	55.6	40.4
5/8/2019 17:24	0	6.842	55.4	40.1
5/8/2019 17:34	0	6.842	55	40.2
5/8/2019 17:44	0	6.842	54.9	40.2
5/8/2019 17:54	0	6.842	54.7	40.5
5/8/2019 18:04	0	6.842	54.5	40.6
5/8/2019 18:14	0	6.842	54.3	40.7
5/8/2019 18:24	0	6.842	54.1	40.8
5/8/2019 18:34	0	6.842	54	40.5
5/8/2019 18:44	0	6.842	53.8	40.3
5/8/2019 18:54	0	6.842	53.6	40.1
5/8/2019 19:04	0	6.842	53.4	40.6
5/8/2019 19:14	0	6.842	53.4	40.8
5/8/2019 19:24	0	6.842	53.1	40.9
5/8/2019 19:34	0	6.842	52.7	41.3
5/8/2019 19:44	0	6.842	52.5	41.8
5/8/2019 19:54	0	6.842	52.2	42.1
5/8/2019 20:04	0	6.842	51.8	42.2
5/8/2019 20:14	0	6.842	51.4	42.6
5/8/2019 20:24	0	6.842	51.1	42.7
5/8/2019 20:34	0	6.842	50.7	43.3
5/8/2019 20:44	0	6.842	50.4	44
5/8/2019 20:54	0	6.842	50	44.4
5/8/2019 21:04	0	6.842	49.6	44.9
5/8/2019 21:14	0	6.833	49.3	45.4
5/8/2019 21:24	0	6.833	48.9	45.8
5/8/2019 21:34	0	6.833	48.6	46.3
5/8/2019 21:44	0	6.833	48.4	46.8
5/8/2019 21:54	0	6.833	48	48
5/8/2019 22:04	0	6.833	47.5	49.4
5/8/2019 22:14	0	6.833	46.8	51.8
5/8/2019 22:24	0	6.842	46.2	54.9

South Monitoring Station

Time Stamp	H ₂ S (PPB)	Battery (Volts)	Temperature (°F)	Humidity (%)
5/8/2019 22:34	0	6.833	45.5	57.3
5/8/2019 22:44	0	6.833	45	59.4
5/8/2019 22:54	0	6.833	44.6	61.5
5/8/2019 23:04	0	6.842	44.1	63.3
5/8/2019 23:14	0	6.833	43.7	64.7
5/8/2019 23:24	0	6.842	43.3	66
5/8/2019 23:34	0	6.833	43	67.2
5/8/2019 23:44	0	6.825	42.4	68.3
5/8/2019 23:54	0	6.825	42.3	69.5
5/9/2019 0:04	0	6.825	41.9	70.7
5/9/2019 0:14	0	6.825	41.9	71.8
5/9/2019 0:24	0	6.833	41.7	72.7
5/9/2019 0:34	0	6.825	41.7	73.5
5/9/2019 0:44	0	6.825	41.5	74.2
5/9/2019 0:54	0	6.833	41.5	75.1
5/9/2019 1:04	0	6.833	41.5	75.7
5/9/2019 1:14	0	6.825	41.7	76
5/9/2019 1:24	0	6.833	41.9	76.5
5/9/2019 1:34	0	6.833	42.1	77
5/9/2019 1:44	0	6.825	42.4	77.4
5/9/2019 1:54	0	6.833	42.6	77.6
5/9/2019 2:04	0	6.833	42.8	77.7
5/9/2019 2:14	0	6.825	43.2	77.6
5/9/2019 2:24	0	6.825	43.3	77.6
5/9/2019 2:34	0	6.825	43.7	77.9
5/9/2019 2:44	0	6.825	43.9	77.8
5/9/2019 2:54	0	6.825	44.2	76.1
5/9/2019 3:04	0	6.825	44.6	74.6
5/9/2019 3:14	0	6.825	44.8	73.6
5/9/2019 3:24	0	6.825	44.8	72.3
5/9/2019 3:34	0	6.833	45	71.2
5/9/2019 3:44	0	6.842	45.1	70.6
5/9/2019 3:54	0	6.842	45.1	70.2
5/9/2019 4:04	0	6.833	45.3	69.8
5/9/2019 4:14	0	6.833	45.3	69.7
5/9/2019 4:24	0	6.842	45.5	69.6
5/9/2019 4:34	0	6.842	45.5	69.4
5/9/2019 4:44	0	6.842	45.7	69.3
5/9/2019 4:54	0	6.833	45.7	69.2
5/9/2019 5:04	0	6.833	45.7	69.1
5/9/2019 5:14	0	6.833	45.9	69.1
5/9/2019 5:24	0	6.833	45.9	69
5/9/2019 5:34	0	6.842	46	68.9
5/9/2019 5:44	0	6.833	46	68.9

South Monitoring Station

Time Stamp	H ₂ S (PPB)	Battery (Volts)	Temperature (°F)	Humidity (%)
5/9/2019 5:54	0	6.833	46.2	69
5/9/2019 6:04	0	6.833	46.2	69.2
5/9/2019 6:14	0	6.833	46.4	69.3
5/9/2019 6:24	0	6.833	46.6	69.2
5/9/2019 6:34	0	6.842	46.6	69.1
5/9/2019 6:44	0	6.842	46.8	69.3
5/9/2019 6:54	0	6.833	46.9	69.2
5/9/2019 7:04	0	6.833	47.3	69.2
5/9/2019 7:14	0	6.833	47.5	69.2
5/9/2019 7:24	0	6.833	48	69.3
5/9/2019 7:34	0	6.833	48.4	69.1
5/9/2019 7:44	0	6.833	48.7	69
5/9/2019 7:54	0	6.833	49.3	68.9
5/9/2019 8:04	0	6.833	49.8	68.6
5/9/2019 8:14	0	6.833	50.2	68.4
5/9/2019 8:24	0	6.833	50.7	68
5/9/2019 8:34	0	6.833	51.3	67.9
5/9/2019 8:44	0	6.833	52	67.8
5/9/2019 8:54	0	6.842	52.9	67.7
5/9/2019 9:04	0	6.842	53.8	67.6
5/9/2019 9:14	0	6.842	54.5	67.5
5/9/2019 9:24	0	6.842	55.2	67.2
5/9/2019 9:34	0	6.842	55.9	67.1
5/9/2019 9:44	0	6.842	57	67.1
5/9/2019 9:54	0	6.842	58.3	66.9
5/9/2019 10:04	0	6.842	59.4	66.7
5/9/2019 10:14	0	6.842	60.4	66.7
5/9/2019 10:24	0	6.842	61.3	66.3
5/9/2019 10:34	0	6.851	62.4	66.1
5/9/2019 10:44	0	6.851	63.5	65.4
5/9/2019 10:54	0	6.851	64.4	64.8
5/9/2019 11:04	0	6.851	65.7	63.9
5/9/2019 11:14	0	6.851	66.9	62.8
5/9/2019 11:24	0	6.851	68	61.7
5/9/2019 11:34	0	6.851	68.5	60.7
5/9/2019 11:44	0	6.851	68.9	60
5/9/2019 11:54	0	6.851	69.1	59.7
5/9/2019 12:04	0	6.851	69.3	59.5
5/9/2019 12:14	0	6.851	69.8	59.3
5/9/2019 12:24	0	6.851	70	59.1
5/9/2019 12:34	0	6.851	70.2	59.4
5/9/2019 12:44	0	6.851	70.7	59.5
5/9/2019 12:54	0	6.851	71.6	59.6
5/9/2019 13:04	0	6.86	72.5	59.3

South Monitoring Station

Time Stamp	H ₂ S (PPB)	Battery (Volts)	Temperature (°F)	Humidity (%)
5/9/2019 13:14	0	6.86	73.4	59
5/9/2019 13:24	0	6.86	74.3	58.6
5/9/2019 13:34	0	6.86	74.8	58.1
5/9/2019 13:44	0	6.86	75.4	58
5/9/2019 13:54	0	6.86	75.9	57.4
5/9/2019 14:04	0	6.86	75.9	56.9
5/9/2019 14:14	0	6.86	75.7	56.8
5/9/2019 14:24	0	6.86	75.4	56.9
5/9/2019 14:34	0	6.86	75.2	57.2
5/9/2019 14:44	0	6.86	75	57.3
5/9/2019 14:54	0	6.86	75	57.3
5/9/2019 15:04	0	6.86	75	57.4
5/9/2019 15:14	0	6.86	74.7	57.6
5/9/2019 15:24	0	6.86	73.9	57.9
5/9/2019 15:34	0	6.86	73.4	58.5
5/9/2019 15:44	0	6.86	73.2	59.1
5/9/2019 15:54	0	6.86	72.7	59.8
5/9/2019 16:04	0	6.86	72.3	60.1
5/9/2019 16:14	0	6.86	72	60.5
5/9/2019 16:24	0	6.86	71.8	61
5/9/2019 16:34	0	6.86	71.4	61.3
5/9/2019 16:44	0	6.86	71.1	61.6
5/9/2019 16:54	0	6.86	70.7	62.1
5/9/2019 17:04	0	6.86	70.5	62.7
5/9/2019 17:14	0	6.86	70.2	62.9
5/9/2019 17:24	0	6.86	69.8	63.3
5/9/2019 17:34	0	6.86	69.4	63.8
5/9/2019 17:44	0	6.851	69.1	64.2
5/9/2019 17:54	0	6.851	68.5	64.7
5/9/2019 18:04	0	6.851	68.2	65.3
5/9/2019 18:14	0	6.851	67.6	65.8
5/9/2019 18:24	0	6.851	67.3	66.5
5/9/2019 18:34	0	6.851	66.7	67.2
5/9/2019 18:44	0	6.851	66.4	68.3
5/9/2019 18:54	0	6.851	65.8	69.3
5/9/2019 19:04	0	6.851	65.3	70.6
5/9/2019 19:14	0	6.851	64.6	72
5/9/2019 19:24	0	6.851	64	73.5
5/9/2019 19:34	0	6.851	63.5	75.1
5/9/2019 19:44	0	6.851	63	76.4
5/9/2019 19:54	0	6.851	62.6	77.5
5/9/2019 20:04	0	6.851	62.2	78.6
5/9/2019 20:14	0	6.851	62.1	79.3
5/9/2019 20:24	0	6.851	62.1	79.9

South Monitoring Station

Time Stamp	H ₂ S (PPB)	Battery (Volts)	Temperature (°F)	Humidity (%)
5/9/2019 20:34	0	6.851	62.1	80.3
5/9/2019 20:44	0	6.851	62.1	80.6
5/9/2019 20:54	0	6.851	62.1	80.9
5/9/2019 21:04	0	6.851	62.1	81.2
5/9/2019 21:14	0	6.851	62.1	81.5
5/9/2019 21:24	0	6.851	62.2	81.7
5/9/2019 21:34	0	6.851	62.2	81.8
5/9/2019 21:44	0	6.851	62.2	82.1
5/9/2019 21:54	0	6.851	62.2	82.4
5/9/2019 22:04	0	6.851	62.2	82.6
5/9/2019 22:14	0	6.851	62.4	82.8
5/9/2019 22:24	0	6.851	62.4	83
5/9/2019 22:34	0	6.851	62.4	83
5/9/2019 22:44	0	6.851	62.4	83.2
5/9/2019 22:54	0	6.851	62.6	83.3
5/9/2019 23:04	0	6.851	62.8	83.3
5/9/2019 23:14	0	6.851	63	83.4
5/9/2019 23:24	0	6.842	63.1	83.3
5/9/2019 23:34	0	6.851	63.3	83.3
5/9/2019 23:44	0	6.851	63.5	83.1
5/9/2019 23:54	0	6.851	63.5	82.9
5/10/2019 0:04	0	6.851	63.7	82.6
5/10/2019 0:14	0	6.851	63.9	82.4
5/10/2019 0:24	0	6.851	63.9	82.2
5/10/2019 0:34	0	6.851	64	82.1
5/10/2019 0:44	0	6.851	64.2	82.4
5/10/2019 0:54	0	6.851	64	83.1
5/10/2019 1:04	0	6.851	63.7	84
5/10/2019 1:14	0	6.851	63.3	84.8
5/10/2019 1:24	0	6.851	63.1	85.5
5/10/2019 1:34	0	6.851	63	86.1
5/10/2019 1:44	0	6.851	62.8	86.5
5/10/2019 1:54	0	6.851	62.8	87
5/10/2019 2:04	0	6.851	62.4	87.5
5/10/2019 2:14	0	6.851	62.2	88
5/10/2019 2:24	0	6.851	62.1	88.4
5/10/2019 2:34	0	6.851	61.9	88.9
5/10/2019 2:44	0	6.851	61.7	89.4
5/10/2019 2:54	0	6.842	61.5	89.8
5/10/2019 3:04	0	6.842	61.3	90.3
5/10/2019 3:14	0	6.842	61.2	90.7
5/10/2019 3:24	0	6.842	61.2	91.2
5/10/2019 3:34	0	6.842	61	91.6
5/10/2019 3:44	0	6.842	61	92

South Monitoring Station

Time Stamp	H ₂ S (PPB)	Battery (Volts)	Temperature (°F)	Humidity (%)
5/10/2019 3:54	0	6.842	60.8	92.4
5/10/2019 4:04	0	6.842	60.8	93
5/10/2019 4:14	0	6.842	60.6	93.5
5/10/2019 4:24	0	6.842	60.6	94
5/10/2019 4:34	0	6.842	60.6	94.5
5/10/2019 4:44	0	6.842	60.6	95.1
5/10/2019 4:54	0	6.842	60.8	95.5
5/10/2019 5:04	0	6.842	60.8	95.8
5/10/2019 5:14	0	6.842	60.8	96
5/10/2019 5:24	0	6.842	60.8	96.1
5/10/2019 5:34	0	6.842	60.8	96.2
5/10/2019 5:44	0	6.842	60.6	96.2
5/10/2019 5:54	0	6.842	60.6	96.3
5/10/2019 6:04	0	6.842	60.4	96.3
5/10/2019 6:14	0	6.842	60.4	96.3
5/10/2019 6:24	0	6.842	60.3	96.4
5/10/2019 6:34	0	6.842	60.3	96.6
5/10/2019 6:44	0	6.842	60.1	96.8
5/10/2019 6:54	0	6.842	60.1	97
5/10/2019 7:04	0	6.842	60.1	97.2
5/10/2019 7:14	0	6.842	60.1	97.6
5/10/2019 7:24	0	6.842	60.1	97.9
5/10/2019 7:34	0	6.842	60.1	98.4
5/10/2019 7:44	0	6.842	60.3	98.9
5/10/2019 7:54	0	6.842	60.4	99.5
5/10/2019 8:04	0	6.842	60.6	99.8
5/10/2019 8:14	0	6.842	60.8	100.2
5/10/2019 8:24	0	6.842	61	100.5
5/10/2019 8:34	0	6.842	61.3	100.7
5/10/2019 8:44	0	6.842	61.3	100.9
5/10/2019 8:54	0	6.842	61.5	100.9
5/10/2019 9:04	0	6.842	61.5	100.9
5/10/2019 9:14	0	6.842	61.5	100.8
5/10/2019 9:24	0	6.842	61.7	100.8
5/10/2019 9:34	0	6.842	61.7	100.8
5/10/2019 9:44	0	6.842	61.9	100.8
5/10/2019 9:54	0	6.842	61.9	101.1
5/10/2019 10:04	0	6.842	62.2	101.2
5/10/2019 10:14	0	6.842	62.4	101.5
5/10/2019 10:24	0	6.842	62.8	101.7
5/10/2019 10:34	0	6.842	63.5	102.1
5/10/2019 10:44	0	6.851	64.2	102.4
5/10/2019 10:54	0	6.842	64.8	102.4
5/10/2019 11:04	0	6.851	65.3	102.2

South Monitoring Station

Time Stamp	H ₂ S (PPB)	Battery (Volts)	Temperature (°F)	Humidity (%)
5/10/2019 11:14	0	6.851	66.2	101.8
5/10/2019 11:24	0	6.851	67.5	101.2
5/10/2019 11:34	0	6.851	68.5	99.8
5/10/2019 11:44	0	6.851	68.5	97.4
5/10/2019 11:54	0	6.851	68.7	95.4
5/10/2019 12:04	0	6.851	69.3	93.3
5/10/2019 12:14	0	6.851	69.6	91.6
5/10/2019 12:24	0	6.851	70.2	89.6
5/10/2019 12:34	0	6.851	70.2	87
5/10/2019 12:44	0	6.851	69.8	85.2
5/10/2019 12:54	0	6.851	69.8	83.5
5/10/2019 13:04	0	6.851	69.8	81.7
5/10/2019 13:14	0	6.851	69.3	80.1
5/10/2019 13:24	0	6.851	68.5	78.6
5/10/2019 13:34	0	6.851	67.5	78
5/10/2019 13:44	0	6.851	66.4	77.3
5/10/2019 13:54	0	6.851	65.3	76.3
5/10/2019 14:04	0	6.851	64.4	75.9
5/10/2019 14:14	0	6.851	63.7	75.8
5/10/2019 14:24	0	6.851	63.5	75.5
5/10/2019 14:34	0	6.851	63.5	74.9
5/10/2019 14:44	0	6.842	63.5	74.6
5/10/2019 14:54	0	6.842	63.7	74.3
5/10/2019 15:04	0	6.851	63.9	73.4
5/10/2019 15:14	0	6.842	63.9	72.5
5/10/2019 15:24	0	6.842	64	71.6
5/10/2019 15:34	0	6.842	64	70.6
5/10/2019 15:44	0	6.851	64	69.7
5/10/2019 15:54	0	6.851	63.9	68.9
5/10/2019 16:04	0	6.842	63.7	68.1
5/10/2019 16:14	0	6.842	63.5	67.5
5/10/2019 16:24	0	6.842	63.1	66.9
5/10/2019 16:34	0	6.842	62.8	66.4
5/10/2019 16:44	0	6.842	62.4	66.4
5/10/2019 16:54	0	6.842	62.1	66.4
5/10/2019 17:04	0	6.842	61.7	67
5/10/2019 17:14	0	6.842	61.3	68
5/10/2019 17:24	0	6.842	60.8	68.6
5/10/2019 17:34	0	6.842	60.1	68.9
5/10/2019 17:44	0	6.842	59.2	69.3
5/10/2019 17:54	0	6.842	58.6	70.1
5/10/2019 18:04	0	6.842	58.1	70.8
5/10/2019 18:14	0	6.842	57.6	71.2
5/10/2019 18:24	0	6.842	57	71.6

South Monitoring Station

Time Stamp	H ₂ S (PPB)	Battery (Volts)	Temperature (°F)	Humidity (%)
5/10/2019 18:34	0	6.842	56.7	72.1
5/10/2019 18:44	0	6.842	56.3	72.6
5/10/2019 18:54	0	6.842	55.9	73.2
5/10/2019 19:04	0	6.842	55.6	73.7
5/10/2019 19:14	0	6.842	55.2	74.2
5/10/2019 19:24	0	6.842	55	74.6
5/10/2019 19:34	0	6.833	54.7	74.9
5/10/2019 19:44	0	6.833	54.5	75.1
5/10/2019 19:54	0	6.833	54.3	75.4
5/10/2019 20:04	0	6.833	54.1	75.4
5/10/2019 20:14	0	6.833	54	75.6
5/10/2019 20:24	0	6.833	53.8	75.9
5/10/2019 20:34	0	6.833	53.8	76.1
5/10/2019 20:44	0	6.833	53.6	76.1
5/10/2019 20:54	0	6.833	53.4	75.9
5/10/2019 21:04	0	6.833	53.2	75.6
5/10/2019 21:14	0	6.833	53.1	75.3
5/10/2019 21:24	0	6.833	52.9	75.2
5/10/2019 21:34	0	6.833	52.7	75.3
5/10/2019 21:44	0	6.833	52.5	74.8
5/10/2019 21:54	0	6.833	52.2	74.4
5/10/2019 22:04	0	6.833	52	74.1
5/10/2019 22:14	0	6.833	51.8	73.7
5/10/2019 22:24	0	6.833	51.6	73.3
5/10/2019 22:34	0	6.833	51.3	72.9
5/10/2019 22:44	0	6.833	51.1	72.6
5/10/2019 22:54	0	6.833	50.7	71.8
5/10/2019 23:04	0	6.833	50.4	71.3
5/10/2019 23:14	0	6.833	50	71.1
5/10/2019 23:24	0	6.833	49.8	71
5/10/2019 23:34	0	6.833	49.6	71
5/10/2019 23:44	0	6.833	49.5	71.1
5/10/2019 23:54	0	6.833	49.3	71.2
5/11/2019 0:04	0	6.833	49.1	71.2
5/11/2019 0:14	0	6.833	48.9	71.3
5/11/2019 0:24	0	6.833	48.6	71.4
5/11/2019 0:34	0	6.825	48.6	71.6
5/11/2019 0:44	0	6.833	48.6	71.7
5/11/2019 0:54	0	6.833	48.4	71.7
5/11/2019 1:04	0	6.833	48.2	71.9
5/11/2019 1:14	0	6.825	48	72
5/11/2019 1:24	0	6.825	47.8	71.9
5/11/2019 1:34	0	6.825	47.8	72.1
5/11/2019 1:44	0	6.825	47.7	72.4

South Monitoring Station

Time Stamp	H ₂ S (PPB)	Battery (Volts)	Temperature (°F)	Humidity (%)
5/11/2019 1:54	0	6.825	47.5	72.6
5/11/2019 2:04	0	6.825	47.5	72.8
5/11/2019 2:14	0	6.825	47.3	72.8
5/11/2019 2:24	0	6.825	47.1	72.6
5/11/2019 2:34	0	6.825	47.1	72.4
5/11/2019 2:44	0	6.825	46.9	72.3
5/11/2019 2:54	0	6.825	46.9	72.3
5/11/2019 3:04	0	6.825	46.8	72.2
5/11/2019 3:14	0	6.825	46.6	72.1
5/11/2019 3:24	0	6.825	46.4	72.2
5/11/2019 3:34	0	6.825	46	72.1
5/11/2019 3:44	0	6.825	45.9	72.2
5/11/2019 3:54	0	6.825	45.5	72.4
5/11/2019 4:04	0	6.825	45.3	72.7
5/11/2019 4:14	0	6.825	45	73
5/11/2019 4:24	0	6.833	44.6	73.5
5/11/2019 4:34	0	6.825	44.2	74
5/11/2019 4:44	0	6.825	43.7	74.6
5/11/2019 4:54	0	6.825	43.5	75.5
5/11/2019 5:04	0	6.825	43.5	76.5
5/11/2019 5:14	0	6.833	43.5	77.4
5/11/2019 5:24	0	6.825	43.5	78.2
5/11/2019 5:34	0	6.833	43.5	78.7
5/11/2019 5:44	0	6.825	43.7	79
5/11/2019 5:54	0	6.825	43.7	79.3
5/11/2019 6:04	0	6.825	43.7	79.2
5/11/2019 6:14	0	6.833	43.7	79.3
5/11/2019 6:24	0	6.825	43.7	79.5
5/11/2019 6:34	0	6.825	43.7	79.6
5/11/2019 6:44	0	6.833	43.7	79.8
5/11/2019 6:54	0	6.833	43.7	80.1
5/11/2019 7:04	0	6.825	43.9	80.1
5/11/2019 7:14	0	6.825	44.1	80
5/11/2019 7:24	0	6.825	44.4	79.8
5/11/2019 7:34	0	6.825	45.1	79.7
5/11/2019 7:44	0	6.825	46.2	79.2
5/11/2019 7:54	0	6.825	47.3	78.2
5/11/2019 8:04	0	6.825	48	76.9
5/11/2019 8:14	0	6.825	48.6	75.8
5/11/2019 8:24	0	6.825	48.6	74.8
5/11/2019 8:34	0	6.825	48.9	73.9
5/11/2019 8:44	0	6.825	49.1	73.1
5/11/2019 8:54	0	6.825	49.5	72.4
5/11/2019 9:04	0	6.833	50	71.8

South Monitoring Station

Time Stamp	H ₂ S (PPB)	Battery (Volts)	Temperature (°F)	Humidity (%)
5/11/2019 9:14	0	6.825	50.5	71.2
5/11/2019 9:24	0	6.833	51.3	70.3
5/11/2019 9:34	0	6.833	52	69.3
5/11/2019 9:44	0	6.833	52.5	68.5
5/11/2019 9:54	0	6.833	52.9	67.6
5/11/2019 10:04	0	6.833	53.1	67.1
5/11/2019 10:14	0	6.833	53.4	66.7
5/11/2019 10:24	0	6.833	54	66.1
5/11/2019 10:34	0	6.833	54.5	65.3
5/11/2019 10:44	0	6.833	55.4	64.2
5/11/2019 10:54	0	6.833	56.1	63.3
5/11/2019 11:04	0	6.833	56.7	62.3
5/11/2019 11:14	0	6.833	57.4	61.1
5/11/2019 11:24	0	6.833	58.1	59.8
5/11/2019 11:34	0	6.833	58.5	58.7
5/11/2019 11:44	0	6.833	58.8	57.7
5/11/2019 11:54	0	6.833	59	56.9
5/11/2019 12:04	0	6.842	58.8	56.3
5/11/2019 12:14	0	6.842	58.8	55.9
5/11/2019 12:24	0	6.842	58.8	55.9
5/11/2019 12:34	0	6.842	59.4	55.5
5/11/2019 12:44	0	6.842	59	55
5/11/2019 12:54	0	6.842	59	53.9
5/11/2019 13:04	0	6.842	59.4	53.3
5/11/2019 13:14	0	6.842	59.5	53
5/11/2019 13:24	0	6.842	59.9	52.2
5/11/2019 13:34	0	6.842	60.3	51.6
5/11/2019 13:44	0	6.842	60.4	51.3
5/11/2019 13:54	0	6.842	60.4	51
5/11/2019 14:04	0	6.842	61.7	50.8
5/11/2019 14:14	0	6.842	62.6	49.4
5/11/2019 14:24	0	6.842	63.3	48.6
5/11/2019 14:34	0	6.842	63	48.3
5/11/2019 14:44	0	6.842	63.1	48.1
5/11/2019 14:54	0	6.842	63.5	47.7
5/11/2019 15:04	0	6.842	63.5	47.3
5/11/2019 15:14	0	6.842	63	47
5/11/2019 15:24	0	6.842	62.4	47
5/11/2019 15:34	0	6.842	62.2	47.3
5/11/2019 15:44	0	6.842	62.1	47.2
5/11/2019 15:54	0	6.842	61.2	47.3
5/11/2019 16:04	0	6.842	61	47.4
5/11/2019 16:14	0	6.842	61.2	47.8
5/11/2019 16:24	0	6.842	61	48.3

South Monitoring Station

Time Stamp	H ₂ S (PPB)	Battery (Volts)	Temperature (°F)	Humidity (%)
5/11/2019 16:34	0	6.842	60.4	48.8
5/11/2019 16:44	0	6.842	60.1	48.8
5/11/2019 16:54	0	6.842	59.5	49.2
5/11/2019 17:04	0	6.842	59	49.5
5/11/2019 17:14	0	6.842	58.5	49.8
5/11/2019 17:24	0	6.842	58.3	50
5/11/2019 17:34	0	6.842	57.9	50.1
5/11/2019 17:44	0	6.842	57.7	49.9
5/11/2019 17:54	0	6.833	57.4	49.7
5/11/2019 18:04	0	6.842	57.2	49.6
5/11/2019 18:14	0	6.833	56.8	49.3
5/11/2019 18:24	0	6.833	56.5	49.3
5/11/2019 18:34	0	6.833	56.1	49.9
5/11/2019 18:44	0	6.833	55.8	50.3
5/11/2019 18:54	0	6.833	55.4	50.2
5/11/2019 19:04	0	6.833	55.2	50.1
5/11/2019 19:14	0	6.833	54.9	50.5
5/11/2019 19:24	0	6.833	54.7	50.8
5/11/2019 19:34	0	6.833	54.5	51.1
5/11/2019 19:44	0	6.833	54.1	51.5
5/11/2019 19:54	0	6.833	54	51.9
5/11/2019 20:04	0	6.833	53.8	51.9
5/11/2019 20:14	0	6.833	53.6	52
5/11/2019 20:24	0	6.833	53.4	52.1
5/11/2019 20:34	0	6.833	53.1	52.4
5/11/2019 20:44	0	6.833	52.9	52.9
5/11/2019 20:54	0	6.833	52.5	53.7
5/11/2019 21:04	0	6.833	52.3	54.8
5/11/2019 21:14	0	6.833	52	55.5
5/11/2019 21:24	0	6.833	51.8	55.9
5/11/2019 21:34	0	6.833	51.4	56.7
5/11/2019 21:44	0	6.833	51.3	57.5
5/11/2019 21:54	0	6.833	51.1	57.9
5/11/2019 22:04	0	6.833	51.1	58.6
5/11/2019 22:14	0	6.833	50.9	59.1
5/11/2019 22:24	0	6.825	50.7	59.8
5/11/2019 22:34	0	6.825	50.5	60.4
5/11/2019 22:44	0	6.825	50.2	60.8
5/11/2019 22:54	0	6.833	50.2	60.9
5/11/2019 23:04	0	6.833	50	61
5/11/2019 23:14	0	6.825	50	61.2
5/11/2019 23:24	0	6.825	49.8	61.6
5/11/2019 23:34	0	6.825	49.6	62.1
5/11/2019 23:44	0	6.825	49.6	62.5

South Monitoring Station

Time Stamp	H ₂ S (PPB)	Battery (Volts)	Temperature (°F)	Humidity (%)
5/11/2019 23:54	0	6.825	49.5	63.1
5/12/2019 0:04	0	6.825	49.3	63.7
5/12/2019 0:14	0	6.825	49.1	64
5/12/2019 0:24	0	6.825	48.9	64.2
5/12/2019 0:34	0	6.825	48.7	64.2
5/12/2019 0:44	0	6.825	48.6	64.5
5/12/2019 0:54	0	6.825	48.6	64.7
5/12/2019 1:04	0	6.825	48.6	65.2
5/12/2019 1:14	0	6.833	48.6	65.6
5/12/2019 1:24	0	6.825	48.6	66.1
5/12/2019 1:34	0	6.825	48.4	66.4
5/12/2019 1:44	0	6.825	48.4	66.8
5/12/2019 1:54	0	6.833	48.4	67.2
5/12/2019 2:04	0	6.825	48.4	67.6
5/12/2019 2:14	0	6.825	48.2	68
5/12/2019 2:24	0	6.825	48.2	68.4
5/12/2019 2:34	0	6.825	48	68.7
5/12/2019 2:44	0	6.833	48	69.2
5/12/2019 2:54	0	6.825	48	69.6
5/12/2019 3:04	0	6.825	47.8	70
5/12/2019 3:14	0	6.825	47.8	70.3
5/12/2019 3:24	0	6.825	47.8	70.5
5/12/2019 3:34	0	6.833	47.8	70.6
5/12/2019 3:44	0	6.825	47.8	70.6
5/12/2019 3:54	0	6.833	47.8	70.7
5/12/2019 4:04	0	6.825	47.8	70.8
5/12/2019 4:14	0	6.825	47.8	70.8
5/12/2019 4:24	0	6.825	47.8	71
5/12/2019 4:34	0	6.825	47.8	71.2
5/12/2019 4:44	0	6.825	47.8	71.7
5/12/2019 4:54	0	6.825	47.8	72.7
5/12/2019 5:04	0	6.833	47.5	74.3
5/12/2019 5:14	0	6.825	47.3	75.9
5/12/2019 5:24	0	6.825	46.9	77.1
5/12/2019 5:34	0	6.825	46.6	78.4
5/12/2019 5:44	0	6.825	46.4	79.9
5/12/2019 5:54	0	6.825	46.2	81.2
5/12/2019 6:04	0	6.825	46.2	82.2
5/12/2019 6:14	0	6.825	46	83.1
5/12/2019 6:24	0	6.825	46	83.7
5/12/2019 6:34	0	6.825	45.9	84.4
5/12/2019 6:44	0	6.825	45.9	85
5/12/2019 6:54	0	6.825	45.7	85.5
5/12/2019 7:04	0	6.833	45.7	85.9

South Monitoring Station

Time Stamp	H ₂ S (PPB)	Battery (Volts)	Temperature (°F)	Humidity (%)
5/12/2019 7:14	0	6.825	45.7	86.4
5/12/2019 7:24	0	6.833	45.5	86.7
5/12/2019 7:34	0	6.825	45.5	87.1
5/12/2019 7:44	0	6.833	45.5	87.3
5/12/2019 7:54	0	6.825	45.5	87.7
5/12/2019 8:04	0	6.825	45.3	88.1
5/12/2019 8:14	0	6.833	45.3	88.3
5/12/2019 8:24	0	6.833	45.3	88.5
5/12/2019 8:34	0	6.833	45.1	88.7
5/12/2019 8:44	0	6.833	45.1	88.8
5/12/2019 8:54	0	6.833	45.1	89
5/12/2019 9:04	0	6.816	45	89.3
5/12/2019 9:14	0	6.816	45	89.5
5/12/2019 9:24	0	6.816	45	89.7
5/12/2019 9:34	0	6.825	45.1	90.1
5/12/2019 9:44	0	6.833	45.1	90.3
5/12/2019 9:54	0	6.816	45.1	90.5
5/12/2019 10:04	0	6.816	45.3	90.8
5/12/2019 10:14	0	6.816	45.3	90.8
5/12/2019 10:24	0	6.825	45.3	90.9
5/12/2019 10:34	0	6.825	45.3	90.9
5/12/2019 10:44	0	6.816	45.3	91
5/12/2019 10:54	0	6.816	45.3	91.1
5/12/2019 11:04	0	6.825	45.5	91.4
5/12/2019 11:14	0	6.825	45.7	91.6
5/12/2019 11:24	0	6.825	45.9	91.7
5/12/2019 11:34	0	6.825	46.2	91.9
5/12/2019 11:44	0	6.825	46.4	91.8
5/12/2019 11:54	0	6.825	46.6	91.6
5/12/2019 12:04	0	6.825	46.6	91.4
5/12/2019 12:14	0	6.825	46.8	91.2
5/12/2019 12:24	0	6.825	46.9	90.7
5/12/2019 12:34	0	6.825	47.1	90.3
5/12/2019 12:44	0	6.825	47.1	89.9
5/12/2019 12:54	0	6.825	47.1	89.5
5/12/2019 13:04	0	6.825	47.1	89.4
5/12/2019 13:14	0	6.833	47.1	89.4
5/12/2019 13:24	0	6.825	47.1	89.5
5/12/2019 13:34	0	6.833	47.1	89.8
5/12/2019 13:44	0	6.825	47.1	90.1
5/12/2019 13:54	0	6.825	47.1	90.3
5/12/2019 14:04	0	6.833	46.9	90.4
5/12/2019 14:14	0	6.825	46.9	90.7
5/12/2019 14:24	0	6.825	46.9	90.9

South Monitoring Station

Time Stamp	H ₂ S (PPB)	Battery (Volts)	Temperature (°F)	Humidity (%)
5/12/2019 14:34	0	6.825	46.9	91.1
5/12/2019 14:44	0	6.825	46.8	91.2
5/12/2019 14:54	0	6.825	46.8	91.5
5/12/2019 15:04	0	6.833	46.8	91.8
5/12/2019 15:14	0	6.825	46.8	91.9
5/12/2019 15:24	0	6.825	46.8	92
5/12/2019 15:34	0	6.825	46.9	92.4
5/12/2019 15:44	0	6.825	46.9	92.4
5/12/2019 15:54	0	6.825	46.9	92.3
5/12/2019 16:04	0	6.825	46.8	92.1
5/12/2019 16:14	0	6.825	46.8	91.9
5/12/2019 16:24	0	6.833	46.6	91.8
5/12/2019 16:34	0	6.825	46.4	91.6
5/12/2019 16:44	0	6.833	46.4	91.5
5/12/2019 16:54	0	6.825	46.2	91.4
5/12/2019 17:04	0	6.825	46.2	91.4
5/12/2019 17:14	0	6.825	46.2	91.3
5/12/2019 17:24	0	6.825	46	91
5/12/2019 17:34	0	6.825	45.9	90.9
5/12/2019 17:44	0	6.825	45.7	90.9
5/12/2019 17:54	0	6.825	45.7	90.9
5/12/2019 18:04	0	6.825	45.5	90.7
5/12/2019 18:14	0	6.816	45.5	90.6
5/12/2019 18:24	0	6.825	45.3	90.8
5/12/2019 18:34	0	6.816	45.3	91
5/12/2019 18:44	0	6.825	45.3	91.4
5/12/2019 18:54	0	6.825	45.3	91.7
5/12/2019 19:04	0	6.816	45.3	91.7
5/12/2019 19:14	0	6.825	45.1	91.6
5/12/2019 19:24	0	6.825	45	91.6
5/12/2019 19:34	0	6.816	44.8	91.8
5/12/2019 19:44	0	6.816	44.8	92
5/12/2019 19:54	0	6.816	44.6	92.1
5/12/2019 20:04	0	6.825	44.4	92.1
5/12/2019 20:14	0	6.825	44.4	92.2
5/12/2019 20:24	0	6.816	44.2	92.3
5/12/2019 20:34	0	6.825	44.2	92.4
5/12/2019 20:44	0	6.825	44.1	92.4
5/12/2019 20:54	0	6.816	43.9	92.4
5/12/2019 21:04	0	6.825	43.9	92.5
5/12/2019 21:14	0	6.825	43.7	92.6
5/12/2019 21:24	0	6.825	43.7	92.8
5/12/2019 21:34	0	6.816	43.5	92.8
5/12/2019 21:44	0	6.816	43.5	92.9

South Monitoring Station

Time Stamp	H ₂ S (PPB)	Battery (Volts)	Temperature (°F)	Humidity (%)
5/12/2019 21:54	0	6.825	43.5	93
5/12/2019 22:04	0	6.825	43.5	93
5/12/2019 22:14	0	6.825	43.3	93.1
5/12/2019 22:24	0	6.825	43.3	93.1
5/12/2019 22:34	0	6.825	43.3	93.2
5/12/2019 22:44	0	6.825	43.3	93.3
5/12/2019 22:54	0	6.816	43.3	93.3
5/12/2019 23:04	0	6.825	43.3	93.3
5/12/2019 23:14	0	6.816	43.3	93.4
5/12/2019 23:24	0	6.816	43.3	93.5
5/12/2019 23:34	0	6.825	43.3	93.6
5/12/2019 23:44	0	6.816	43.3	93.6
5/12/2019 23:54	0	6.825	43.3	93.7
5/13/2019 0:04	0	6.825	43.5	93.7
5/13/2019 0:14	0	6.816	43.5	93.8
5/13/2019 0:24	0	6.816	43.5	93.7
5/13/2019 0:34	0	6.816	43.5	93.8
5/13/2019 0:44	0	6.825	43.5	93.8
5/13/2019 0:54	0	6.816	43.5	93.8
5/13/2019 1:04	0	6.816	43.5	93.8
5/13/2019 1:14	0	6.825	43.5	93.8
5/13/2019 1:24	0	6.825	43.5	93.8
5/13/2019 1:34	0	6.825	43.5	93.9
5/13/2019 1:44	0	6.816	43.5	94
5/13/2019 1:54	0	6.825	43.5	94.1
5/13/2019 2:04	0	6.816	43.3	94.2
5/13/2019 2:14	0	6.825	43.3	94.3
5/13/2019 2:24	0	6.816	43.3	94.4
5/13/2019 2:34	0	6.825	43.3	94.5
5/13/2019 2:44	0	6.816	43.3	94.6
5/13/2019 2:54	0	6.825	43.2	94.7
5/13/2019 3:04	0	6.825	43.2	94.9
5/13/2019 3:14	0	6.825	43.2	95.1
5/13/2019 3:24	0	6.825	43	95.3
5/13/2019 3:34	0	6.825	43	95.3
5/13/2019 3:44	0	6.825	43	95.5
5/13/2019 3:54	0	6.825	43	95.6
5/13/2019 4:04	0	6.825	43	95.7
5/13/2019 4:14	0	6.825	43	95.8
5/13/2019 4:24	0	6.825	43	96
5/13/2019 4:34	0	6.825	43	96.1
5/13/2019 4:44	0	6.825	43	96.2
5/13/2019 4:54	0	6.825	43	96.5
5/13/2019 5:04	0	6.825	43.2	96.7

South Monitoring Station

Time Stamp	H ₂ S (PPB)	Battery (Volts)	Temperature (°F)	Humidity (%)
5/13/2019 5:14	0	6.825	43.2	96.8
5/13/2019 5:24	0	6.816	43.2	96.8
5/13/2019 5:34	0	6.825	43.2	96.8
5/13/2019 5:44	0	6.816	43.2	96.8
5/13/2019 5:54	0	6.825	43	96.9
5/13/2019 6:04	0	6.825	43	97
5/13/2019 6:14	0	6.825	43	97.2
5/13/2019 6:24	0	6.825	43	97.2
5/13/2019 6:34	0	6.825	43	97.4
5/13/2019 6:44	0	6.825	43	97.6
5/13/2019 6:54	0	6.825	43	97.6
5/13/2019 7:04	0	6.816	43	97.7
5/13/2019 7:14	0	6.825	43.2	97.8
5/13/2019 7:24	0	6.825	43.2	97.8
5/13/2019 7:34	0	6.825	43.2	97.9
5/13/2019 7:44	0	6.825	43.2	98
5/13/2019 7:54	0	6.825	43.2	98.1
5/13/2019 8:04	0	6.816	43.3	98.2
5/13/2019 8:14	0	6.816	43.3	98.3
5/13/2019 8:24	0	6.825	43.3	98.4
5/13/2019 8:34	0	6.825	43.5	98.5
5/13/2019 8:44	0	6.825	43.7	98.7
5/13/2019 8:54	0	6.816	43.7	98.8
5/13/2019 9:04	0	6.816	43.7	99
5/13/2019 9:14	0	6.825	43.9	99.1
5/13/2019 9:24	0	6.825	44.1	99.2
5/13/2019 9:34	0	6.816	44.4	99.3
5/13/2019 9:44	0	6.816	44.6	99.3
5/13/2019 9:54	0	6.816	45	99.4
5/13/2019 10:04	0	6.816	45.3	99.4
5/13/2019 10:14	0	6.825	45.5	99.3
5/13/2019 10:24	0	6.816	45.7	99
5/13/2019 10:34	0	6.816	45.7	98.6
5/13/2019 10:44	0	6.816	45.9	98.3
5/13/2019 10:54	0	6.816	46	98.1
5/13/2019 11:04	0	6.816	46	97.8
5/13/2019 11:14	0	6.816	46.2	97.6
5/13/2019 11:24	0	6.825	46.4	97.5
5/13/2019 11:34	0	6.825	46.6	97.3
5/13/2019 11:44	0	6.816	46.8	97
5/13/2019 11:54	0	6.825	46.8	96.7
5/13/2019 12:04	0	6.816	46.8	96.2
5/13/2019 12:14	0	6.816	46.9	95.9
5/13/2019 12:24	0	6.825	46.9	95.9

South Monitoring Station

Time Stamp	H ₂ S (PPB)	Battery (Volts)	Temperature (°F)	Humidity (%)
5/13/2019 12:34	0	6.816	46.9	95.7
5/13/2019 12:44	0	6.825	46.8	95.7
5/13/2019 12:54	0	6.816	46.8	95.9
5/13/2019 13:04	0	6.816	46.8	96
5/13/2019 13:14	0	6.816	46.8	96.1
5/13/2019 13:24	0	6.825	46.8	96.3
5/13/2019 13:34	0	6.816	46.8	96.6
5/13/2019 13:44	0	6.816	46.8	97.1
5/13/2019 13:54	0	6.816	46.8	97.4
5/13/2019 14:04	0	6.825	46.8	97.7
5/13/2019 14:14	0	6.816	46.9	97.9
5/13/2019 14:24	0	6.816	46.9	98.1
5/13/2019 14:34	0	6.825	47.1	98.4
5/13/2019 14:44	0	6.816	47.3	98.5
5/13/2019 14:54	0	6.816	47.3	98.6
5/13/2019 15:04	0	6.816	47.5	98.6
5/13/2019 15:14	0	6.816	47.5	98.7
5/13/2019 15:24	0	6.816	47.5	98.8
5/13/2019 15:34	0	6.816	47.5	98.7
5/13/2019 15:44	0	6.816	47.5	98.6
5/13/2019 15:54	0	6.825	47.5	98.6
5/13/2019 16:04	0	6.825	47.5	98.6
5/13/2019 16:14	0	6.816	47.5	98.6
5/13/2019 16:24	0	6.816	47.5	98.5
5/13/2019 16:34	0	6.816	47.5	98.6
5/13/2019 16:44	0	6.816	47.5	98.7
5/13/2019 16:54	0	6.816	47.5	98.8
5/13/2019 17:04	0	6.816	47.5	98.9
5/13/2019 17:14	0	6.816	47.5	99.1
5/13/2019 17:24	0	6.825	47.5	99.1
5/13/2019 17:34	0	6.816	47.5	99.2
5/13/2019 17:44	0	6.816	47.5	99.2
5/13/2019 17:54	0	6.825	47.5	99.1
5/13/2019 18:04	0	6.825	47.3	99.2
5/13/2019 18:14	0	6.825	47.3	99.1
5/13/2019 18:24	0	6.816	47.3	99.1
5/13/2019 18:34	0	6.816	47.3	99.2
5/13/2019 18:44	0	6.825	47.3	99.2
5/13/2019 18:54	0	6.825	47.1	99.3
5/13/2019 19:04	0	6.816	47.1	99.3
5/13/2019 19:14	0	6.816	47.1	99.4
5/13/2019 19:24	0	6.816	47.1	99.5
5/13/2019 19:34	0	6.825	47.1	99.6
5/13/2019 19:44	0	6.816	46.9	99.7

South Monitoring Station

Time Stamp	H ₂ S (PPB)	Battery (Volts)	Temperature (°F)	Humidity (%)
5/13/2019 19:54	0	6.825	46.9	99.8
5/13/2019 20:04	0	6.816	46.9	99.9
5/13/2019 20:14	0	6.816	46.9	100.1
5/13/2019 20:24	0	6.825	46.9	100.2
5/13/2019 20:34	0	6.825	46.9	100.2
5/13/2019 20:44	0	6.816	46.9	100.3
5/13/2019 20:54	0	6.825	46.9	100.4
5/13/2019 21:04	0	6.816	46.9	100.4
5/13/2019 21:14	0	6.816	46.9	100.5
5/13/2019 21:24	0	6.816	46.9	100.6
5/13/2019 21:34	0	6.816	46.9	100.8
5/13/2019 21:44	0	6.825	46.9	100.8
5/13/2019 21:54	0	6.825	47.1	101
5/13/2019 22:04	0	6.816	47.1	101.2
5/13/2019 22:14	0	6.816	47.1	101.2
5/13/2019 22:24	0	6.825	47.1	101.3
5/13/2019 22:34	0	6.825	47.1	101.2
5/13/2019 22:44	0	6.825	46.9	101.2
5/13/2019 22:54	0	6.825	46.9	101.1
5/13/2019 23:04	0	6.816	46.9	101
5/13/2019 23:14	0	6.816	46.8	100.9
5/13/2019 23:24	0	6.816	46.8	100.8
5/13/2019 23:34	0	6.825	46.8	100.8
5/13/2019 23:44	0	6.816	46.6	100.7
5/13/2019 23:54	0	6.825	46.6	100.7
5/14/2019 0:04	0	6.825	46.6	100.6
5/14/2019 0:14	0	6.816	46.6	100.6
5/14/2019 0:24	0	6.816	46.4	100.6
5/14/2019 0:34	0	6.825	46.4	100.4
5/14/2019 0:44	0	6.816	46.4	100.3
5/14/2019 0:54	0	6.816	46.4	100.2
5/14/2019 1:04	0	6.816	46.4	100.1
5/14/2019 1:14	0	6.816	46.2	100.1
5/14/2019 1:24	0	6.825	46.2	100.1
5/14/2019 1:34	0	6.825	46.2	100.1
5/14/2019 1:44	0	6.816	46.2	100.1
5/14/2019 1:54	0	6.816	46.2	100.1
5/14/2019 2:04	0	6.816	46.2	100.1
5/14/2019 2:14	0	6.825	46.2	100.2
5/14/2019 2:24	0	6.816	46.2	100.2
5/14/2019 2:34	0	6.816	46.2	100.3
5/14/2019 2:44	0	6.825	46.2	100.3
5/14/2019 2:54	0	6.825	46	100.3
5/14/2019 3:04	0	6.816	46	100.3

South Monitoring Station

Time Stamp	H ₂ S (PPB)	Battery (Volts)	Temperature (°F)	Humidity (%)
5/14/2019 3:14	0	6.816	46	100.4
5/14/2019 3:24	0	6.816	46	100.4
5/14/2019 3:34	0	6.825	46	100.4
5/14/2019 3:44	0	6.825	46	100.4
5/14/2019 3:54	0	6.825	46	100.5
5/14/2019 4:04	0	6.825	46	100.5
5/14/2019 4:14	0	6.816	45.9	100.6
5/14/2019 4:24	0	6.825	45.9	100.7
5/14/2019 4:34	0	6.825	45.9	100.7
5/14/2019 4:44	0	6.816	45.9	100.7
5/14/2019 4:54	0	6.816	45.7	100.8
5/14/2019 5:04	0	6.816	45.7	100.8
5/14/2019 5:14	0	6.825	45.5	100.6
5/14/2019 5:24	0	6.816	45.3	100.4
5/14/2019 5:34	0	6.816	45	100.2
5/14/2019 5:44	0	6.816	44.8	100
5/14/2019 5:54	0	6.825	44.6	100
5/14/2019 6:04	0	6.816	44.2	99.8
5/14/2019 6:14	0	6.825	43.9	99.4
5/14/2019 6:24	0	6.825	43.7	99.1
5/14/2019 6:34	0	6.825	43.3	98.8
5/14/2019 6:44	0	6.825	43	98.8
5/14/2019 6:54	0	6.816	42.6	98.7
5/14/2019 7:04	0	6.816	42.4	98.7
5/14/2019 7:14	0	6.816	42.3	98.8
5/14/2019 7:24	0	6.816	41.9	98.8
5/14/2019 7:34	0	6.807	41.7	98.9
5/14/2019 7:44	0	6.816	41.5	99
5/14/2019 7:54	0	6.816	41.5	99.1
5/14/2019 8:04	0	6.816	41.4	99.2
5/14/2019 8:14	0	6.816	41.4	99.4
5/14/2019 8:24	0	6.816	41.4	99.7
5/14/2019 8:34	0	6.816	41.5	99.8
5/14/2019 8:44	0	6.816	41.5	99.8
5/14/2019 8:54	0	6.816	41.5	99.9
5/14/2019 9:04	0	6.816	41.7	99.9
5/14/2019 9:14	0	6.807	41.9	100
5/14/2019 9:24	0	6.816	41.9	100.1
5/14/2019 9:34	0	6.816	41.9	100.1
5/14/2019 9:44	0	6.816	42.1	100.1
5/14/2019 9:54	0	6.816	42.3	100.2
5/14/2019 10:04	0	6.816	42.4	100.3
5/14/2019 10:14	0	6.807	42.6	100.3
5/14/2019 10:24	0	6.816	42.6	100.3

South Monitoring Station

Time Stamp	H ₂ S (PPB)	Battery (Volts)	Temperature (°F)	Humidity (%)
5/14/2019 10:34	0	6.816	42.6	100.3
5/14/2019 10:44	0	6.816	42.8	100.4
5/14/2019 10:54	0	6.807	42.8	100.3
5/14/2019 11:04	0	6.807	43	100.5
5/14/2019 11:14	0	6.816	43.3	100.8
5/14/2019 11:24	0	6.816	43.5	100.7
5/14/2019 11:34	0	6.816	43.7	100.7
5/14/2019 11:44	0	6.816	43.7	100.7
5/14/2019 11:54	0	6.816	44.1	100.9
5/14/2019 12:04	0	6.816	44.6	101.2
5/14/2019 12:14	0	6.816	44.8	100.9
5/14/2019 12:24	0	6.816	45	100.7
5/14/2019 12:34	0	6.825	45.3	100.3
5/14/2019 12:44	0	6.816	45.7	99.9
5/14/2019 12:54	0	6.816	46.2	99.7
5/14/2019 13:04	0	6.816	46.8	99.3
5/14/2019 13:14	0	6.825	46.8	98.7
5/14/2019 13:24	0	6.825	46.8	98
5/14/2019 13:34	0	6.816	46.8	97.7
5/14/2019 13:44	0	6.825	46.8	97.5
5/14/2019 13:54	0	6.825	46.8	97
5/14/2019 14:04	0	6.825	46.8	96.7
5/14/2019 14:14	0	6.825	46.8	96.5
5/14/2019 14:24	0	6.825	46.9	96.5
5/14/2019 14:34	0	6.825	47.1	96.4
5/14/2019 14:44	0	6.825	47.5	96.2
5/14/2019 14:54	0	6.825	47.8	96.2
5/14/2019 15:04	0	6.816	48.2	95.8
5/14/2019 15:14	0	6.825	48.2	95.4
5/14/2019 15:24	0	6.825	48.4	95.2
5/14/2019 15:34	0	6.825	48.4	94.9
5/14/2019 15:44	0	6.825	48.6	94.9
5/14/2019 15:54	0	6.825	48.6	95
5/14/2019 16:04	0	6.816	48.9	94.8
5/14/2019 16:14	0	6.816	49.1	94.2
5/14/2019 16:24	0	6.816	49.1	93.2
5/14/2019 16:34	0	6.816	49.1	92.6
5/14/2019 16:44	0	6.816	49.3	92.8
5/14/2019 16:54	0	6.816	49.3	92.6
5/14/2019 17:04	0	6.816	49.5	91.7
5/14/2019 17:14	0	6.816	49.6	91.2
5/14/2019 17:24	0	6.816	49.6	90.5
5/14/2019 17:34	0	6.816	49.8	90.2
5/14/2019 17:44	0	6.816	50	89.9

South Monitoring Station

Time Stamp	H ₂ S (PPB)	Battery (Volts)	Temperature (°F)	Humidity (%)
5/14/2019 17:54	0	6.816	50	89.7
5/14/2019 18:04	0	6.816	50	89.5
5/14/2019 18:14	0	6.816	50.2	89.6
5/14/2019 18:24	0	6.816	50.2	89.8
5/14/2019 18:34	0	6.816	50.4	90
5/14/2019 18:44	0	6.816	50.5	89.8
5/14/2019 18:54	0	6.816	50.5	89.2
5/14/2019 19:04	0	6.816	50.4	88.9
5/14/2019 19:14	0	6.816	50.4	88.8
5/14/2019 19:24	0	6.816	50.2	88.6
5/14/2019 19:34	0	6.816	50.2	88.7
5/14/2019 19:44	0	6.816	50.2	88.6
5/14/2019 19:54	0	6.825	50	88.5
5/14/2019 20:04	0	6.816	50	88.6
5/14/2019 20:14	0	6.816	49.8	88.5
5/14/2019 20:24	0	6.816	49.6	88.7
5/14/2019 20:34	0	6.816	49.5	89.1
5/14/2019 20:44	0	6.816	49.5	89.3
5/14/2019 20:54	0	6.816	49.3	89.6
5/14/2019 21:04	0	6.816	49.1	89.8
5/14/2019 21:14	0	6.816	48.9	90
5/14/2019 21:24	0	6.816	48.9	90.3
5/14/2019 21:34	0	6.825	48.7	90.9
5/14/2019 21:44	0	6.816	48.6	91.5
5/14/2019 21:54	0	6.816	48.6	92
5/14/2019 22:04	0	6.816	48.6	92.5
5/14/2019 22:14	0	6.825	48.4	93
5/14/2019 22:24	0	6.816	48	93.4
5/14/2019 22:34	0	6.816	47.8	93.6
5/14/2019 22:44	0	6.816	47.7	94
5/14/2019 22:54	0	6.816	47.5	94.5
5/14/2019 23:04	0	6.816	47.3	94.8
5/14/2019 23:14	0	6.816	47.1	95.1
5/14/2019 23:24	0	6.816	46.9	95.2
5/14/2019 23:34	0	6.816	46.8	95.6
5/14/2019 23:44	0	6.816	46.6	95.9
5/14/2019 23:54	0	6.816	46.6	96.2

School Monitoring Station

Time Stamp	H ₂ S (PPB)	Battery (Volts)	Temperature (°F)	Humidity (%)
5/1/2019 0:04	0	6.842	47.8	55.5
5/1/2019 0:14	0	6.842	47.8	56
5/1/2019 0:24	0	6.842	47.8	56.3
5/1/2019 0:34	0	6.842	47.7	56.5
5/1/2019 0:44	0	6.842	47.7	56.8
5/1/2019 0:54	0	6.842	47.7	57
5/1/2019 1:04	0	6.842	47.5	57.2
5/1/2019 1:14	0	6.842	47.5	57.3
5/1/2019 1:24	0	6.842	47.3	57.4
5/1/2019 1:34	0	6.842	47.3	57.7
5/1/2019 1:44	0	6.842	47.1	57.9
5/1/2019 1:54	0	6.842	47.1	58.2
5/1/2019 2:04	0	6.842	46.9	58.4
5/1/2019 2:14	0	6.842	46.9	58.8
5/1/2019 2:24	0	6.842	46.8	60
5/1/2019 2:34	0	6.842	46.4	61.4
5/1/2019 2:44	0	6.842	46	62.6
5/1/2019 2:54	0	6.842	45.7	63.7
5/1/2019 3:04	0	6.842	45.3	64.7
5/1/2019 3:14	0	6.842	45	65.7
5/1/2019 3:24	0	6.842	44.6	66.7
5/1/2019 3:34	0	6.842	44.2	67.6
5/1/2019 3:44	0	6.842	44.1	68.3
5/1/2019 3:54	0	6.842	43.9	68.9
5/1/2019 4:04	0	6.842	43.7	69.6
5/1/2019 4:14	0	6.842	43.5	70.4
5/1/2019 4:24	0	6.842	43.5	71
5/1/2019 4:34	0	6.842	43.5	71.4
5/1/2019 4:44	0	6.842	43.5	72
5/1/2019 4:54	0	6.842	43.5	72.7
5/1/2019 5:04	0	6.842	43.5	73.3
5/1/2019 5:14	0	6.842	43.3	74.1
5/1/2019 5:24	0	6.842	43.3	74.8
5/1/2019 5:34	0	6.833	43.3	75.5
5/1/2019 5:44	0	6.833	43.3	76.1
5/1/2019 5:54	0	6.833	43.2	76.7
5/1/2019 6:04	0	6.833	43.2	77.4
5/1/2019 6:14	0	6.833	43	78.1
5/1/2019 6:24	0	6.842	42.8	79
5/1/2019 6:34	0	6.833	42.8	79.8
5/1/2019 6:44	0	6.833	43	80.6
5/1/2019 6:54	0	6.833	43.2	81.4
5/1/2019 7:04	0	6.833	43.5	82.2
5/1/2019 7:14	0	6.833	43.9	82.8
5/1/2019 7:24	0	6.842	44.1	83.3
5/1/2019 7:34	0	6.842	44.2	83.7
5/1/2019 7:44	0	6.842	44.4	84
5/1/2019 7:54	0	6.842	44.6	84.2
5/1/2019 8:04	0	6.842	44.6	84.4
5/1/2019 8:14	0	6.842	44.8	84.6
5/1/2019 8:24	0	6.842	45	84.8
5/1/2019 8:34	0	6.842	45.1	84.9
5/1/2019 8:44	0	6.842	45.3	85.1
5/1/2019 8:54	0	6.842	45.5	85.3
5/1/2019 9:04	0	6.842	45.7	85.5
5/1/2019 9:14	0	6.842	45.9	85.7

School Monitoring Station

Time Stamp	H ₂ S (PPB)	Battery (Volts)	Temperature (°F)	Humidity (%)
5/1/2019 9:24	0	6.842	46	85.9
5/1/2019 9:34	0	6.842	46.2	86.2
5/1/2019 9:44	0	6.842	46.2	86.4
5/1/2019 9:54	0	6.842	46.2	86.7
5/1/2019 10:04	0	6.842	46.4	87
5/1/2019 10:14	0	6.842	46.6	87.3
5/1/2019 10:24	0	6.842	46.8	87.6
5/1/2019 10:34	0	6.842	47.1	87.9
5/1/2019 10:44	0	6.842	47.3	88.1
5/1/2019 10:54	0	6.842	47.7	88.3
5/1/2019 11:04	0	6.842	48	88.5
5/1/2019 11:14	0	6.842	48.6	88.6
5/1/2019 11:24	0	6.842	49.1	88.6
5/1/2019 11:34	0	6.842	49.8	88.6
5/1/2019 11:44	0	6.842	50.7	88.5
5/1/2019 11:54	0	6.842	51.6	88.2
5/1/2019 12:04	0	6.842	52.7	87.8
5/1/2019 12:14	0	6.851	54	87.1
5/1/2019 12:24	0	6.851	55.4	86.3
5/1/2019 12:34	0	6.851	56.5	85.1
5/1/2019 12:44	0	6.851	57.4	83.9
5/1/2019 12:54	0	6.851	58.8	82.7
5/1/2019 13:04	0	6.851	60.3	81.6
5/1/2019 13:14	0	6.851	61.3	80.3
5/1/2019 13:24	0	6.851	62.8	79.1
5/1/2019 13:34	0	6.851	64	77.6
5/1/2019 13:44	0	6.86	64.6	76.3
5/1/2019 13:54	0	6.86	65.5	74.9
5/1/2019 14:04	0	6.86	66.7	73.6
5/1/2019 14:14	0	6.86	67.5	72.3
5/1/2019 14:24	0	6.86	68.4	71.2
5/1/2019 14:34	0	6.86	69.3	70.1
5/1/2019 14:44	0	6.86	69.8	68.9
5/1/2019 14:54	0	6.86	69.8	67.9
5/1/2019 15:04	0	6.86	69.8	67.1
5/1/2019 15:14	0	6.86	69.8	66.4
5/1/2019 15:24	0	6.86	69.6	65.8
5/1/2019 15:34	0	6.86	69.8	65.6
5/1/2019 15:44	0	6.86	70	65.5
5/1/2019 15:54	0	6.86	70.2	65.2
5/1/2019 16:04	0	6.86	70.2	65
5/1/2019 16:14	0	6.86	70	64.8
5/1/2019 16:24	0	6.86	70	64.7
5/1/2019 16:34	0	6.86	70.2	64.5
5/1/2019 16:44	0	6.86	70.3	64.2
5/1/2019 16:54	0	6.86	70.3	64
5/1/2019 17:04	0	6.869	70.2	63.9
5/1/2019 17:14	0	6.869	69.8	63.9
5/1/2019 17:24	0	6.869	69.6	64.3
5/1/2019 17:34	0	6.869	69.1	64.6
5/1/2019 17:44	0	6.86	69.1	65.4
5/1/2019 17:54	0	6.86	69.1	65.8
5/1/2019 18:04	0	6.86	69.4	65.7
5/1/2019 18:14	0	6.86	70	65.3
5/1/2019 18:24	0	6.869	70.5	64.6
5/1/2019 18:34	0	6.86	70.7	64
5/1/2019 18:44	0	6.869	70.9	63.3

School Monitoring Station

Time Stamp	H ₂ S (PPB)	Battery (Volts)	Temperature (°F)	Humidity (%)
5/1/2019 18:54	0	6.869	70.7	62.9
5/1/2019 19:04	0	6.869	70.3	62.6
5/1/2019 19:14	0	6.869	70	62.7
5/1/2019 19:24	0	6.869	69.3	64
5/1/2019 19:34	0	6.86	68.2	66
5/1/2019 19:44	0	6.869	67.5	67.8
5/1/2019 19:54	0	6.86	67.1	69.5
5/1/2019 20:04	0	6.86	66.4	71.3
5/1/2019 20:14	0	6.86	65.7	73.1
5/1/2019 20:24	0	6.86	65.1	74.9
5/1/2019 20:34	0	6.86	64.6	76.7
5/1/2019 20:44	0	6.86	64.2	78.3
5/1/2019 20:54	0	6.86	63.9	79.1
5/1/2019 21:04	0	6.86	62.8	79.1
5/1/2019 21:14	0	6.86	61.9	79.2
5/1/2019 21:24	0	6.86	61	79.5
5/1/2019 21:34	0	6.86	60.6	80.3
5/1/2019 21:44	0	6.86	60.3	81.2
5/1/2019 21:54	0	6.86	59.9	82.2
5/1/2019 22:04	0	6.86	59.9	83.2
5/1/2019 22:14	0	6.86	59.9	84.1
5/1/2019 22:24	0	6.86	60.1	85.2
5/1/2019 22:34	0	6.86	60.4	86.4
5/1/2019 22:44	0	6.86	60.8	87.5
5/1/2019 22:54	0	6.86	61.2	88.4
5/1/2019 23:04	0	6.86	61.5	89
5/1/2019 23:14	0	6.86	61.7	89.6
5/1/2019 23:24	0	6.86	61.9	89.9
5/1/2019 23:34	0	6.86	62.1	90.2
5/1/2019 23:44	0	6.86	62.2	90.3
5/1/2019 23:54	0	6.86	62.2	90.5
5/2/2019 0:04	0	6.86	62.2	90.6
5/2/2019 0:14	0	6.86	62.4	90.7
5/2/2019 0:24	0	6.86	62.4	90.7
5/2/2019 0:34	0	6.86	62.6	90.6
5/2/2019 0:44	0	6.86	62.6	90.4
5/2/2019 0:54	0	6.86	62.6	90.3
5/2/2019 1:04	0	6.86	62.6	90.1
5/2/2019 1:14	0	6.86	62.6	90
5/2/2019 1:24	0	6.86	62.4	89.9
5/2/2019 1:34	0	6.86	62.4	89.8
5/2/2019 1:44	0	6.86	62.4	89.7
5/2/2019 1:54	0	6.86	62.4	89.6
5/2/2019 2:04	0	6.86	62.4	89.5
5/2/2019 2:14	0	6.86	62.2	89
5/2/2019 2:24	0	6.86	60.6	87.1
5/2/2019 2:34	0	6.86	59	85.2
5/2/2019 2:44	0	6.86	57.4	84
5/2/2019 2:54	0	6.86	56.3	83.5
5/2/2019 3:04	0	6.851	55.6	83.6
5/2/2019 3:14	0	6.851	55	83.9
5/2/2019 3:24	0	6.851	54.5	84.2
5/2/2019 3:34	0	6.851	53.8	84.3
5/2/2019 3:44	0	6.851	53.1	84.5
5/2/2019 3:54	0	6.851	52.7	84.8
5/2/2019 4:04	0	6.851	52.2	85.2
5/2/2019 4:14	0	6.851	51.8	85.5

School Monitoring Station

Time Stamp	H ₂ S (PPB)	Battery (Volts)	Temperature (°F)	Humidity (%)
5/2/2019 4:24	0	6.851	51.3	85.8
5/2/2019 4:34	0	6.842	50.9	86.1
5/2/2019 4:44	0	6.842	50.5	86.3
5/2/2019 4:54	0	6.842	50.2	86.7
5/2/2019 5:04	0	6.842	49.8	86.9
5/2/2019 5:14	0	6.842	49.5	87.1
5/2/2019 5:24	0	6.842	48.9	87.2
5/2/2019 5:34	0	6.842	48.6	87.4
5/2/2019 5:44	0	6.842	48.2	87.5
5/2/2019 5:54	0	6.842	47.7	87.5
5/2/2019 6:04	0	6.842	47.1	87.6
5/2/2019 6:14	0	6.842	46.6	87.5
5/2/2019 6:24	0	6.842	45.9	87.3
5/2/2019 6:34	0	6.842	45.1	87
5/2/2019 6:44	0	6.842	44.4	86.8
5/2/2019 6:54	0	6.833	43.9	86.8
5/2/2019 7:04	0	6.833	43.5	86.9
5/2/2019 7:14	0	6.833	43.2	87
5/2/2019 7:24	0	6.833	42.8	87.1
5/2/2019 7:34	0	6.833	42.6	87.3
5/2/2019 7:44	0	6.833	42.3	87.5
5/2/2019 7:54	0	6.833	42.1	87.7
5/2/2019 8:04	0	6.833	42.1	87.9
5/2/2019 8:14	0	6.833	41.9	88.1
5/2/2019 8:24	0	6.833	41.9	88.3
5/2/2019 8:34	0	6.833	41.9	88.5
5/2/2019 8:44	0	6.833	41.9	88.7
5/2/2019 8:54	0	6.833	41.9	88.8
5/2/2019 9:04	0	6.833	41.9	88.9
5/2/2019 9:14	0	6.833	41.9	89
5/2/2019 9:24	0	6.833	41.9	89.1
5/2/2019 9:34	0	6.833	42.1	89.2
5/2/2019 9:44	0	6.833	42.3	89.3
5/2/2019 9:54	0	6.833	42.4	89.3
5/2/2019 10:04	0	6.833	42.6	89.3
5/2/2019 10:14	0	6.833	42.8	89.3
5/2/2019 10:24	0	6.833	43	89.3
5/2/2019 10:34	0	6.833	43.3	89.3
5/2/2019 10:44	0	6.833	43.7	89.2
5/2/2019 10:54	0	6.833	43.9	89.2
5/2/2019 11:04	0	6.833	44.1	89
5/2/2019 11:14	0	6.833	44.4	88.9
5/2/2019 11:24	0	6.833	44.8	88.8
5/2/2019 11:34	0	6.833	45.1	88.6
5/2/2019 11:44	0	6.833	45.7	88.4
5/2/2019 11:54	0	6.833	46.2	88.1
5/2/2019 12:04	0	6.833	46.9	87.8
5/2/2019 12:14	0	6.833	47.5	87.4
5/2/2019 12:24	0	6.833	48	86.9
5/2/2019 12:34	0	6.842	48.4	86.5
5/2/2019 12:44	0	6.842	48.7	86.1
5/2/2019 12:54	0	6.842	49.1	85.5
5/2/2019 13:04	0	6.842	49.6	85
5/2/2019 13:14	0	6.842	50	84.5
5/2/2019 13:24	0	6.842	50.4	84.1
5/2/2019 13:34	0	6.842	50.9	83.8
5/2/2019 13:44	0	6.842	51.6	83.3

School Monitoring Station

Time Stamp	H ₂ S (PPB)	Battery (Volts)	Temperature (°F)	Humidity (%)
5/2/2019 13:54	0	6.842	52.2	82.7
5/2/2019 14:04	0	6.842	52.9	82
5/2/2019 14:14	0	6.842	53.6	81.3
5/2/2019 14:24	0	6.842	54.1	80.4
5/2/2019 14:34	0	6.842	54.7	79.4
5/2/2019 14:44	0	6.842	55.2	78.4
5/2/2019 14:54	0	6.842	55.6	77.6
5/2/2019 15:04	0	6.851	56.1	77
5/2/2019 15:14	0	6.851	56.5	76.1
5/2/2019 15:24	0	6.851	56.8	75.3
5/2/2019 15:34	0	6.851	57.6	74.5
5/2/2019 15:44	0	6.851	57.6	73.6
5/2/2019 15:54	0	6.851	57.6	72.8
5/2/2019 16:04	0	6.851	57.6	72.2
5/2/2019 16:14	0	6.851	57.9	71.6
5/2/2019 16:24	0	6.851	58.1	70.9
5/2/2019 16:34	0	6.851	58.6	70.3
5/2/2019 16:44	0	6.851	58.8	69.6
5/2/2019 16:54	0	6.851	58.8	69
5/2/2019 17:04	0	6.851	58.8	68.6
5/2/2019 17:14	0	6.851	58.5	68.2
5/2/2019 17:24	0	6.851	57.9	67.8
5/2/2019 17:34	0	6.851	57.4	67.7
5/2/2019 17:44	0	6.851	56.7	67.7
5/2/2019 17:54	0	6.851	56.1	67.9
5/2/2019 18:04	0	6.851	55.4	68.1
5/2/2019 18:14	0	6.851	54.9	68.4
5/2/2019 18:24	0	6.851	54.3	68.6
5/2/2019 18:34	0	6.851	53.6	68.9
5/2/2019 18:44	0	6.851	53.1	69.4
5/2/2019 18:54	0	6.851	52.5	69.9
5/2/2019 19:04	0	6.851	52	70.4
5/2/2019 19:14	0	6.851	51.4	71
5/2/2019 19:24	0	6.842	50.7	71.7
5/2/2019 19:34	0	6.842	50.2	72.4
5/2/2019 19:44	0	6.842	49.5	73.1
5/2/2019 19:54	0	6.842	48.9	73.9
5/2/2019 20:04	0	6.842	48.6	74.8
5/2/2019 20:14	0	6.842	48	75.6
5/2/2019 20:24	0	6.842	47.7	76.5
5/2/2019 20:34	0	6.842	47.1	77.5
5/2/2019 20:44	0	6.842	46.8	78.4
5/2/2019 20:54	0	6.842	46.4	79.4
5/2/2019 21:04	0	6.842	46	80.3
5/2/2019 21:14	0	6.842	45.9	81.2
5/2/2019 21:24	0	6.842	45.7	81.9
5/2/2019 21:34	0	6.833	45.5	82.5
5/2/2019 21:44	0	6.842	45.3	83.1
5/2/2019 21:54	0	6.833	45.3	83.7
5/2/2019 22:04	0	6.833	45.1	84.2
5/2/2019 22:14	0	6.833	45.1	84.7
5/2/2019 22:24	0	6.833	45.1	85.2
5/2/2019 22:34	0	6.833	45.1	85.6
5/2/2019 22:44	0	6.833	45.1	86
5/2/2019 22:54	0	6.833	45.1	86.3
5/2/2019 23:04	0	6.833	45.1	86.6
5/2/2019 23:14	0	6.833	45.1	87

School Monitoring Station

Time Stamp	H ₂ S (PPB)	Battery (Volts)	Temperature (°F)	Humidity (%)
5/2/2019 23:24	0	6.833	45.1	87.3
5/2/2019 23:34	0	6.833	45.1	87.6
5/2/2019 23:44	0	6.833	45.3	87.9
5/2/2019 23:54	0	6.833	45.3	88.2
5/3/2019 0:04	0	6.833	45.5	88.5
5/3/2019 0:14	0	6.833	45.5	88.8
5/3/2019 0:24	0	6.833	45.7	89.1
5/3/2019 0:34	0	6.833	45.7	89.4
5/3/2019 0:44	0	6.833	45.9	89.6
5/3/2019 0:54	0	6.833	45.9	89.9
5/3/2019 1:04	0	6.833	46	90.1
5/3/2019 1:14	0	6.833	46	90.3
5/3/2019 1:24	0	6.842	46.2	90.6
5/3/2019 1:34	0	6.842	46.2	90.8
5/3/2019 1:44	0	6.842	46.4	91
5/3/2019 1:54	0	6.842	46.6	91.2
5/3/2019 2:04	0	6.842	46.8	91.4
5/3/2019 2:14	0	6.842	46.8	91.6
5/3/2019 2:24	0	6.842	46.9	91.8
5/3/2019 2:34	0	6.842	47.1	91.9
5/3/2019 2:44	0	6.842	47.1	92.1
5/3/2019 2:54	0	6.842	47.3	92.2
5/3/2019 3:04	0	6.842	47.3	92.4
5/3/2019 3:14	0	6.842	47.5	92.5
5/3/2019 3:24	0	6.842	47.5	92.6
5/3/2019 3:34	0	6.842	47.5	92.7
5/3/2019 3:44	0	6.842	47.5	92.8
5/3/2019 3:54	0	6.842	47.5	92.9
5/3/2019 4:04	0	6.842	47.5	93
5/3/2019 4:14	0	6.842	47.5	93
5/3/2019 4:24	0	6.842	47.5	93.1
5/3/2019 4:34	0	6.842	47.5	93.1
5/3/2019 4:44	0	6.842	47.5	93.1
5/3/2019 4:54	0	6.842	47.3	93.1
5/3/2019 5:04	0	6.842	46.9	93
5/3/2019 5:14	0	6.842	46.6	92.9
5/3/2019 5:24	0	6.842	46.2	92.7
5/3/2019 5:34	0	6.842	46	92.6
5/3/2019 5:44	0	6.842	45.9	92.5
5/3/2019 5:54	0	6.842	45.7	92.4
5/3/2019 6:04	0	6.842	45.7	92.4
5/3/2019 6:14	0	6.842	45.5	92.4
5/3/2019 6:24	0	6.842	45.5	92.4
5/3/2019 6:34	0	6.833	45.7	92.5
5/3/2019 6:44	0	6.833	45.7	92.6
5/3/2019 6:54	0	6.833	45.9	92.7
5/3/2019 7:04	0	6.833	45.9	92.8
5/3/2019 7:14	0	6.833	46	92.9
5/3/2019 7:24	0	6.833	46.2	93.1
5/3/2019 7:34	0	6.833	46.6	93.2
5/3/2019 7:44	0	6.842	46.8	93.3
5/3/2019 7:54	0	6.833	46.9	93.5
5/3/2019 8:04	0	6.842	47.3	93.6
5/3/2019 8:14	0	6.842	47.5	93.7
5/3/2019 8:24	0	6.842	47.8	93.8
5/3/2019 8:34	0	6.842	48.2	93.9
5/3/2019 8:44	0	6.842	48.4	94

School Monitoring Station

Time Stamp	H ₂ S (PPB)	Battery (Volts)	Temperature (°F)	Humidity (%)
5/3/2019 8:54	0	6.842	48.9	94.1
5/3/2019 9:04	0	6.842	49.5	94.3
5/3/2019 9:14	0	6.842	50	94.4
5/3/2019 9:24	0	6.842	50.4	94.4
5/3/2019 9:34	0	6.842	50.7	94.3
5/3/2019 9:44	0	6.842	51.4	94.3
5/3/2019 9:54	0	6.842	52.2	94.2
5/3/2019 10:04	0	6.842	53.1	94.1
5/3/2019 10:14	0	6.842	53.2	93.8
5/3/2019 10:24	0	6.842	53.2	93.5
5/3/2019 10:34	0	6.842	53.8	93.1
5/3/2019 10:44	0	6.842	54.7	92.8
5/3/2019 10:54	0	6.851	56.3	92.3
5/3/2019 11:04	0	6.851	57.7	91.6
5/3/2019 11:14	0	6.851	58.8	90.9
5/3/2019 11:24	0	6.851	59.2	90
5/3/2019 11:34	0	6.851	59.2	89
5/3/2019 11:44	0	6.851	59.2	87.9
5/3/2019 11:54	0	6.851	59.4	87
5/3/2019 12:04	0	6.851	60.1	86.2
5/3/2019 12:14	0	6.851	60.8	84.9
5/3/2019 12:24	0	6.851	60.4	83.4
5/3/2019 12:34	0	6.851	59.9	82
5/3/2019 12:44	0	6.851	59.5	80.6
5/3/2019 12:54	0	6.851	59.5	79.6
5/3/2019 13:04	0	6.851	59.4	78.7
5/3/2019 13:14	0	6.851	58.8	78
5/3/2019 13:24	0	6.851	58.8	77.7
5/3/2019 13:34	0	6.851	58.8	77.4
5/3/2019 13:44	0	6.851	58.3	77.2
5/3/2019 13:54	0	6.851	58.1	77
5/3/2019 14:04	0	6.851	58.1	76.6
5/3/2019 14:14	0	6.851	57.9	76.4
5/3/2019 14:24	0	6.851	57.6	76.5
5/3/2019 14:34	0	6.851	57.9	76.5
5/3/2019 14:44	0	6.851	58.5	76.2
5/3/2019 14:54	0	6.851	59.4	75.7
5/3/2019 15:04	0	6.851	59.9	75
5/3/2019 15:14	0	6.851	59.4	74.1
5/3/2019 15:24	0	6.851	59.2	73.6
5/3/2019 15:34	0	6.851	59	73.4
5/3/2019 15:44	0	6.851	59	73.3
5/3/2019 15:54	0	6.851	58.8	72.9
5/3/2019 16:04	0	6.851	57.9	72.4
5/3/2019 16:14	0	6.851	57	72.3
5/3/2019 16:24	0	6.851	56.3	72.4
5/3/2019 16:34	0	6.851	55.6	72.5
5/3/2019 16:44	0	6.851	54.9	72.7
5/3/2019 16:54	0	6.851	54	73.1
5/3/2019 17:04	0	6.851	53.2	73.8
5/3/2019 17:14	0	6.851	52.3	74.8
5/3/2019 17:24	0	6.851	51.8	75.8
5/3/2019 17:34	0	6.851	51.3	76.9
5/3/2019 17:44	0	6.842	50.9	78
5/3/2019 17:54	0	6.842	50.7	78.8
5/3/2019 18:04	0	6.842	50.4	79.6
5/3/2019 18:14	0	6.842	50.2	80.4

School Monitoring Station

Time Stamp	H ₂ S (PPB)	Battery (Volts)	Temperature (°F)	Humidity (%)
5/3/2019 18:24	0	6.842	50	81.1
5/3/2019 18:34	0	6.842	49.8	81.8
5/3/2019 18:44	0	6.842	49.6	82.4
5/3/2019 18:54	0	6.842	49.5	83.1
5/3/2019 19:04	0	6.842	49.3	83.5
5/3/2019 19:14	0	6.842	49.1	84
5/3/2019 19:24	0	6.842	49.1	84.4
5/3/2019 19:34	0	6.842	48.9	84.8
5/3/2019 19:44	0	6.842	49.1	85.1
5/3/2019 19:54	0	6.842	49.1	85.4
5/3/2019 20:04	0	6.842	49.1	85.7
5/3/2019 20:14	0	6.842	49.1	85.9
5/3/2019 20:24	0	6.842	49.1	86.2
5/3/2019 20:34	0	6.842	48.9	86.5
5/3/2019 20:44	0	6.842	48.9	86.8
5/3/2019 20:54	0	6.842	48.9	87.1
5/3/2019 21:04	0	6.842	48.9	87.4
5/3/2019 21:14	0	6.842	48.9	87.6
5/3/2019 21:24	0	6.842	48.9	87.8
5/3/2019 21:34	0	6.842	48.7	88
5/3/2019 21:44	0	6.842	48.7	88.2
5/3/2019 21:54	0	6.842	48.6	88.4
5/3/2019 22:04	0	6.842	48.4	88.5
5/3/2019 22:14	0	6.842	48.2	88.6
5/3/2019 22:24	0	6.842	48	88.7
5/3/2019 22:34	0	6.842	47.8	88.9
5/3/2019 22:44	0	6.842	47.8	89
5/3/2019 22:54	0	6.842	47.8	89.2
5/3/2019 23:04	0	6.842	47.8	89.3
5/3/2019 23:14	0	6.842	47.8	89.4
5/3/2019 23:24	0	6.842	47.8	89.5
5/3/2019 23:34	0	6.842	47.7	89.5
5/3/2019 23:44	0	6.842	47.7	89.6
5/3/2019 23:54	0	6.842	47.5	89.7
5/4/2019 0:04	0	6.842	47.5	89.8
5/4/2019 0:14	0	6.842	47.5	89.8
5/4/2019 0:24	0	6.842	47.3	89.8
5/4/2019 0:34	0	6.842	47.3	89.9
5/4/2019 0:44	0	6.842	47.3	90
5/4/2019 0:54	0	6.842	47.1	90.1
5/4/2019 1:04	0	6.842	47.1	90.2
5/4/2019 1:14	0	6.842	47.1	90.3
5/4/2019 1:24	0	6.842	47.1	90.4
5/4/2019 1:34	0	6.833	47.1	90.6
5/4/2019 1:44	0	6.842	47.1	90.7
5/4/2019 1:54	0	6.842	47.1	90.8
5/4/2019 2:04	0	6.842	47.1	90.9
5/4/2019 2:14	0	6.842	47.1	91
5/4/2019 2:24	0	6.842	47.1	91.2
5/4/2019 2:34	0	6.842	47.1	91.3
5/4/2019 2:44	0	6.842	47.1	91.4
5/4/2019 2:54	0	6.842	47.1	91.5
5/4/2019 3:04	0	6.842	47.1	91.6
5/4/2019 3:14	0	6.842	46.9	91.8
5/4/2019 3:24	0	6.842	46.9	91.9
5/4/2019 3:34	0	6.842	46.9	92
5/4/2019 3:44	0	6.842	46.9	92.1

School Monitoring Station

Time Stamp	H ₂ S (PPB)	Battery (Volts)	Temperature (°F)	Humidity (%)
5/4/2019 3:54	0	6.842	46.9	92.2
5/4/2019 4:04	0	6.833	46.9	92.3
5/4/2019 4:14	0	6.842	46.9	92.4
5/4/2019 4:24	0	6.842	46.9	92.5
5/4/2019 4:34	0	6.842	46.9	92.6
5/4/2019 4:44	0	6.842	46.9	92.8
5/4/2019 4:54	0	6.842	46.9	92.8
5/4/2019 5:04	0	6.842	46.9	92.9
5/4/2019 5:14	0	6.842	46.9	93
5/4/2019 5:24	0	6.842	46.9	93.1
5/4/2019 5:34	0	6.842	46.9	93.2
5/4/2019 5:44	0	6.842	46.9	93.3
5/4/2019 5:54	0	6.842	46.9	93.4
5/4/2019 6:04	0	6.842	47.1	93.4
5/4/2019 6:14	0	6.842	47.1	93.5
5/4/2019 6:24	0	6.842	47.1	93.6
5/4/2019 6:34	0	6.842	47.1	93.6
5/4/2019 6:44	0	6.842	47.1	93.7
5/4/2019 6:54	0	6.842	47.1	93.8
5/4/2019 7:04	0	6.842	47.1	93.8
5/4/2019 7:14	0	6.842	47.1	93.8
5/4/2019 7:24	0	6.842	47.3	93.9
5/4/2019 7:34	0	6.842	47.3	93.9
5/4/2019 7:44	0	6.842	47.5	94
5/4/2019 7:54	0	6.842	47.7	94
5/4/2019 8:04	0	6.842	47.8	94.1
5/4/2019 8:14	0	6.842	48	94.1
5/4/2019 8:24	0	6.842	48.2	94.2
5/4/2019 8:34	0	6.842	48.2	94.1
5/4/2019 8:44	0	6.842	48.4	94.1
5/4/2019 8:54	0	6.842	48.6	94
5/4/2019 9:04	0	6.842	48.6	94
5/4/2019 9:14	0	6.842	48.6	93.9
5/4/2019 9:24	0	6.842	48.6	93.9
5/4/2019 9:34	0	6.842	48.6	93.8
5/4/2019 9:44	0	6.842	48.6	93.8
5/4/2019 9:54	0	6.842	48.6	93.7
5/4/2019 10:04	0	6.842	48.7	93.7
5/4/2019 10:14	0	6.842	48.9	93.6
5/4/2019 10:24	0	6.842	49.3	93.6
5/4/2019 10:34	0	6.842	49.6	93.6
5/4/2019 10:44	0	6.842	50.2	93.4
5/4/2019 10:54	0	6.842	50.4	93.2
5/4/2019 11:04	0	6.842	50.5	92.8
5/4/2019 11:14	0	6.842	50.9	92.5
5/4/2019 11:24	0	6.842	51.3	92.2
5/4/2019 11:34	0	6.842	51.6	91.7
5/4/2019 11:44	0	6.842	52	91.2
5/4/2019 11:54	0	6.842	52.2	90.7
5/4/2019 12:04	0	6.842	52.3	90.2
5/4/2019 12:14	0	6.842	52.7	89.8
5/4/2019 12:24	0	6.842	52.7	89.3
5/4/2019 12:34	0	6.842	52.7	88.8
5/4/2019 12:44	0	6.842	52.9	88.4
5/4/2019 12:54	0	6.842	53.4	88.1
5/4/2019 13:04	0	6.842	53.6	87.5
5/4/2019 13:14	0	6.842	53.6	86.7

School Monitoring Station

Time Stamp	H ₂ S (PPB)	Battery (Volts)	Temperature (°F)	Humidity (%)
5/4/2019 13:24	0	6.842	53.2	86
5/4/2019 13:34	0	6.842	53.1	85.4
5/4/2019 13:44	0	6.842	53.1	84.8
5/4/2019 13:54	0	6.842	52.9	84.6
5/4/2019 14:04	0	6.842	52.9	84.6
5/4/2019 14:14	0	6.842	52.7	84.6
5/4/2019 14:24	0	6.842	52.9	84.6
5/4/2019 14:34	0	6.842	53.1	84.6
5/4/2019 14:44	0	6.842	53.1	84.4
5/4/2019 14:54	0	6.842	53.2	84
5/4/2019 15:04	0	6.842	53.4	83.5
5/4/2019 15:14	0	6.842	54	83.4
5/4/2019 15:24	0	6.842	54.1	83.1
5/4/2019 15:34	0	6.842	54.5	82.6
5/4/2019 15:44	0	6.842	54.9	81.9
5/4/2019 15:54	0	6.842	55	81.2
5/4/2019 16:04	0	6.842	55	80.5
5/4/2019 16:14	0	6.851	55.2	80
5/4/2019 16:24	0	6.851	55.4	79.5
5/4/2019 16:34	0	6.842	55.4	79
5/4/2019 16:44	0	6.851	55.2	78.6
5/4/2019 16:54	0	6.851	55.2	78.3
5/4/2019 17:04	0	6.851	55.2	78
5/4/2019 17:14	0	6.851	55	77.8
5/4/2019 17:24	0	6.851	54.9	77.7
5/4/2019 17:34	0	6.851	54.7	77.7
5/4/2019 17:44	0	6.851	54.5	77.6
5/4/2019 17:54	0	6.851	54.7	77.3
5/4/2019 18:04	0	6.842	54.7	76.9
5/4/2019 18:14	0	6.851	54.9	76.6
5/4/2019 18:24	0	6.851	54.7	76.5
5/4/2019 18:34	0	6.851	54.7	76.3
5/4/2019 18:44	0	6.851	54.5	75.9
5/4/2019 18:54	0	6.851	54.5	75.7
5/4/2019 19:04	0	6.851	54.1	75.4
5/4/2019 19:14	0	6.851	53.8	75.1
5/4/2019 19:24	0	6.842	53.4	75
5/4/2019 19:34	0	6.842	53.1	75.1
5/4/2019 19:44	0	6.842	52.7	75.3
5/4/2019 19:54	0	6.842	52.3	75.4
5/4/2019 20:04	0	6.842	52	75.6
5/4/2019 20:14	0	6.842	51.6	75.8
5/4/2019 20:24	0	6.842	51.1	76.2
5/4/2019 20:34	0	6.842	50.7	76.6
5/4/2019 20:44	0	6.842	50.2	77.2
5/4/2019 20:54	0	6.842	49.8	77.8
5/4/2019 21:04	0	6.842	49.5	78.4
5/4/2019 21:14	0	6.842	49.1	79
5/4/2019 21:24	0	6.842	48.7	79.7
5/4/2019 21:34	0	6.842	48.4	80.3
5/4/2019 21:44	0	6.842	47.8	80.9
5/4/2019 21:54	0	6.842	47.5	81.5
5/4/2019 22:04	0	6.842	47.1	82.1
5/4/2019 22:14	0	6.842	46.8	82.7
5/4/2019 22:24	0	6.842	46.4	83.3
5/4/2019 22:34	0	6.842	46.2	83.8
5/4/2019 22:44	0	6.833	46	84.4

School Monitoring Station

Time Stamp	H ₂ S (PPB)	Battery (Volts)	Temperature (°F)	Humidity (%)
5/4/2019 22:54	0	6.833	45.7	84.9
5/4/2019 23:04	0	6.833	45.5	85.4
5/4/2019 23:14	0	6.833	45.3	85.9
5/4/2019 23:24	0	6.833	45.1	86.3
5/4/2019 23:34	0	6.833	45.1	86.7
5/4/2019 23:44	0	6.833	45	87
5/4/2019 23:54	0	6.833	44.8	87.3
5/5/2019 0:04	0	6.833	44.6	87.5
5/5/2019 0:14	0	6.833	44.4	87.8
5/5/2019 0:24	0	6.833	44.2	88
5/5/2019 0:34	0	6.833	44.2	88.4
5/5/2019 0:44	0	6.833	44.2	88.7
5/5/2019 0:54	0	6.833	44.2	89
5/5/2019 1:04	0	6.833	44.1	89.3
5/5/2019 1:14	0	6.833	44.1	89.5
5/5/2019 1:24	0	6.833	43.9	89.6
5/5/2019 1:34	0	6.833	43.7	89.8
5/5/2019 1:44	0	6.833	43.7	90
5/5/2019 1:54	0	6.833	43.5	90.2
5/5/2019 2:04	0	6.833	43.5	90.4
5/5/2019 2:14	0	6.833	43.3	90.5
5/5/2019 2:24	0	6.833	43.2	90.6
5/5/2019 2:34	0	6.833	43	90.7
5/5/2019 2:44	0	6.833	42.8	90.8
5/5/2019 2:54	0	6.833	42.8	91
5/5/2019 3:04	0	6.833	42.8	91.1
5/5/2019 3:14	0	6.833	42.6	91.3
5/5/2019 3:24	0	6.833	42.4	91.3
5/5/2019 3:34	0	6.833	42.1	91.3
5/5/2019 3:44	0	6.833	42.1	91.3
5/5/2019 3:54	0	6.833	41.9	91.4
5/5/2019 4:04	0	6.833	41.7	91.4
5/5/2019 4:14	0	6.833	41.5	91.4
5/5/2019 4:24	0	6.833	41.5	91.4
5/5/2019 4:34	0	6.833	41.4	91.5
5/5/2019 4:44	0	6.833	41.2	91.6
5/5/2019 4:54	0	6.833	41	91.6
5/5/2019 5:04	0	6.833	40.8	91.6
5/5/2019 5:14	0	6.825	40.6	91.7
5/5/2019 5:24	0	6.833	40.5	91.7
5/5/2019 5:34	0	6.833	40.5	91.7
5/5/2019 5:44	0	6.825	40.3	91.8
5/5/2019 5:54	0	6.825	40.3	91.8
5/5/2019 6:04	0	6.825	40.3	91.9
5/5/2019 6:14	0	6.825	40.1	91.9
5/5/2019 6:24	0	6.825	40.1	92
5/5/2019 6:34	0	6.825	40.1	92.1
5/5/2019 6:44	0	6.825	40.3	92.2
5/5/2019 6:54	0	6.825	40.3	92.4
5/5/2019 7:04	0	6.825	40.5	92.5
5/5/2019 7:14	0	6.825	41	92.7
5/5/2019 7:24	0	6.825	41.4	92.9
5/5/2019 7:34	0	6.825	42.1	93.2
5/5/2019 7:44	0	6.825	42.8	93.4
5/5/2019 7:54	0	6.833	43.9	93.7
5/5/2019 8:04	0	6.833	44.6	94
5/5/2019 8:14	0	6.833	45.5	94.2

School Monitoring Station

Time Stamp	H ₂ S (PPB)	Battery (Volts)	Temperature (°F)	Humidity (%)
5/5/2019 8:24	0	6.833	46.4	94.4
5/5/2019 8:34	0	6.833	47.3	94.5
5/5/2019 8:44	0	6.833	48.4	94.7
5/5/2019 8:54	0	6.833	49.5	94.9
5/5/2019 9:04	0	6.833	50.7	95
5/5/2019 9:14	0	6.833	52.2	95.2
5/5/2019 9:24	0	6.842	53.6	95.1
5/5/2019 9:34	0	6.842	55.2	94.2
5/5/2019 9:44	0	6.842	56.7	92.1
5/5/2019 9:54	0	6.842	57.6	89.6
5/5/2019 10:04	0	6.842	58.8	87.1
5/5/2019 10:14	0	6.842	59.9	84.5
5/5/2019 10:24	0	6.842	60.6	81.5
5/5/2019 10:34	0	6.851	61.3	78.5
5/5/2019 10:44	0	6.851	61.7	76.1
5/5/2019 10:54	0	6.851	62.1	74
5/5/2019 11:04	0	6.851	62.2	72.4
5/5/2019 11:14	0	6.851	62.6	71
5/5/2019 11:24	0	6.851	63	69.7
5/5/2019 11:34	0	6.851	63.5	68.3
5/5/2019 11:44	0	6.851	64.4	67
5/5/2019 11:54	0	6.851	65.3	65.5
5/5/2019 12:04	0	6.851	66.2	63.8
5/5/2019 12:14	0	6.851	67.1	62.3
5/5/2019 12:24	0	6.851	67.6	60.6
5/5/2019 12:34	0	6.851	68.4	59.1
5/5/2019 12:44	0	6.86	68.7	57.8
5/5/2019 12:54	0	6.86	69.3	56.1
5/5/2019 13:04	0	6.86	70.2	54.5
5/5/2019 13:14	0	6.86	71.1	53.4
5/5/2019 13:24	0	6.86	70.9	52.9
5/5/2019 13:34	0	6.86	70.3	52.5
5/5/2019 13:44	0	6.86	69.6	52.2
5/5/2019 13:54	0	6.86	69.3	52.1
5/5/2019 14:04	0	6.86	68.9	52.2
5/5/2019 14:14	0	6.86	68.4	52.3
5/5/2019 14:24	0	6.86	68.2	52.5
5/5/2019 14:34	0	6.86	69.1	52.5
5/5/2019 14:44	0	6.86	70.3	52.1
5/5/2019 14:54	0	6.86	70.9	51.4
5/5/2019 15:04	0	6.86	71.1	50.5
5/5/2019 15:14	0	6.86	70.9	49.6
5/5/2019 15:24	0	6.86	70.5	49.2
5/5/2019 15:34	0	6.86	70	48.9
5/5/2019 15:44	0	6.86	70	48.6
5/5/2019 15:54	0	6.86	69.8	48.4
5/5/2019 16:04	0	6.86	69.4	48.4
5/5/2019 16:14	0	6.86	68.9	48.1
5/5/2019 16:24	0	6.86	68.4	47.7
5/5/2019 16:34	0	6.86	68.7	47.5
5/5/2019 16:44	0	6.86	69.1	47.5
5/5/2019 16:54	0	6.86	69.1	47.3
5/5/2019 17:04	0	6.86	69.1	47.1
5/5/2019 17:14	0	6.86	69.1	47
5/5/2019 17:24	0	6.86	69.4	47
5/5/2019 17:34	0	6.86	69.8	47
5/5/2019 17:44	0	6.86	70	47.1

School Monitoring Station

Time Stamp	H ₂ S (PPB)	Battery (Volts)	Temperature (°F)	Humidity (%)
5/5/2019 17:54	0	6.86	70.2	46.8
5/5/2019 18:04	0	6.86	70.2	46.6
5/5/2019 18:14	0	6.86	69.8	46.7
5/5/2019 18:24	0	6.86	69.1	47
5/5/2019 18:34	0	6.86	68.5	47.7
5/5/2019 18:44	0	6.86	67.8	48.6
5/5/2019 18:54	0	6.86	67.1	49.5
5/5/2019 19:04	0	6.86	66.6	50.4
5/5/2019 19:14	0	6.86	65.8	51.4
5/5/2019 19:24	0	6.86	65.1	52.5
5/5/2019 19:34	0	6.86	64.6	53.5
5/5/2019 19:44	0	6.86	64.2	54.3
5/5/2019 19:54	0	6.851	63.9	55.4
5/5/2019 20:04	0	6.86	63.3	56.7
5/5/2019 20:14	0	6.851	62.8	57.8
5/5/2019 20:24	0	6.851	62.2	58.9
5/5/2019 20:34	0	6.851	61.9	60
5/5/2019 20:44	0	6.851	61.3	61.2
5/5/2019 20:54	0	6.851	60.8	62.5
5/5/2019 21:04	0	6.851	60.3	63.8
5/5/2019 21:14	0	6.851	59.9	65.3
5/5/2019 21:24	0	6.851	59.5	67
5/5/2019 21:34	0	6.851	59.2	68.7
5/5/2019 21:44	0	6.851	59	70.3
5/5/2019 21:54	0	6.851	58.6	71.7
5/5/2019 22:04	0	6.851	58.3	72.9
5/5/2019 22:14	0	6.851	57.9	74
5/5/2019 22:24	0	6.851	57.7	75
5/5/2019 22:34	0	6.851	57.6	75.8
5/5/2019 22:44	0	6.851	57.4	76.4
5/5/2019 22:54	0	6.851	57.2	77.1
5/5/2019 23:04	0	6.851	57	77.7
5/5/2019 23:14	0	6.851	57	78.2
5/5/2019 23:24	0	6.851	56.8	78.8
5/5/2019 23:34	0	6.851	56.7	79.3
5/5/2019 23:44	0	6.851	56.5	79.8
5/5/2019 23:54	0	6.851	56.3	80.2
5/6/2019 0:04	0	6.851	56.1	80.7
5/6/2019 0:14	0	6.842	55.9	81.1
5/6/2019 0:24	0	6.851	55.8	81.4
5/6/2019 0:34	0	6.851	55.4	81.6
5/6/2019 0:44	0	6.851	55	81.4
5/6/2019 0:54	0	6.842	54.7	81.1
5/6/2019 1:04	0	6.842	54	80.8
5/6/2019 1:14	0	6.842	53.4	80.6
5/6/2019 1:24	0	6.842	52.7	80.7
5/6/2019 1:34	0	6.842	52.2	81
5/6/2019 1:44	0	6.842	51.4	81.2
5/6/2019 1:54	0	6.842	50.9	81.6
5/6/2019 2:04	0	6.842	50.2	82.1
5/6/2019 2:14	0	6.842	49.6	82.5
5/6/2019 2:24	0	6.842	49.1	83
5/6/2019 2:34	0	6.842	48.6	83.3
5/6/2019 2:44	0	6.842	48	83.7
5/6/2019 2:54	0	6.842	47.5	83.9
5/6/2019 3:04	0	6.833	46.9	84.1
5/6/2019 3:14	0	6.833	46.4	84.3

School Monitoring Station

Time Stamp	H ₂ S (PPB)	Battery (Volts)	Temperature (°F)	Humidity (%)
5/6/2019 3:24	0	6.833	46	84.7
5/6/2019 3:34	0	6.833	45.7	85.2
5/6/2019 3:44	0	6.833	45.3	85.6
5/6/2019 3:54	0	6.833	45	86
5/6/2019 4:04	0	6.833	44.6	86.2
5/6/2019 4:14	0	6.833	44.1	86.4
5/6/2019 4:24	0	6.833	43.9	86.6
5/6/2019 4:34	0	6.833	43.7	86.9
5/6/2019 4:44	0	6.833	43.2	87.1
5/6/2019 4:54	0	6.833	43	87.3
5/6/2019 5:04	0	6.833	43	87.7
5/6/2019 5:14	0	6.833	43	88
5/6/2019 5:24	0	6.833	42.8	88.4
5/6/2019 5:34	0	6.833	43	88.7
5/6/2019 5:44	0	6.833	43	89
5/6/2019 5:54	0	6.833	42.8	89.2
5/6/2019 6:04	0	6.833	42.8	89.4
5/6/2019 6:14	0	6.833	42.8	89.7
5/6/2019 6:24	0	6.833	42.8	89.8
5/6/2019 6:34	0	6.833	43	90
5/6/2019 6:44	0	6.833	43.3	90.3
5/6/2019 6:54	0	6.833	43.9	90.5
5/6/2019 7:04	0	6.833	44.6	90.9
5/6/2019 7:14	0	6.833	45.9	91.3
5/6/2019 7:24	0	6.833	47.1	91.7
5/6/2019 7:34	0	6.833	48.2	92
5/6/2019 7:44	0	6.833	49.6	92.2
5/6/2019 7:54	0	6.833	50.9	91.9
5/6/2019 8:04	0	6.833	52	90.9
5/6/2019 8:14	0	6.842	53.1	89.5
5/6/2019 8:24	0	6.842	54.3	88
5/6/2019 8:34	0	6.842	55.8	86
5/6/2019 8:44	0	6.842	57.2	83.6
5/6/2019 8:54	0	6.842	59	81
5/6/2019 9:04	0	6.842	60.8	78.2
5/6/2019 9:14	0	6.842	62.4	75.6
5/6/2019 9:24	0	6.851	64	72.8
5/6/2019 9:34	0	6.851	65.3	70.2
5/6/2019 9:44	0	6.851	66.7	67.7
5/6/2019 9:54	0	6.851	68.4	65
5/6/2019 10:04	0	6.851	69.8	62.5
5/6/2019 10:14	0	6.851	71.2	59.9
5/6/2019 10:24	0	6.851	72.7	57.7
5/6/2019 10:34	0	6.86	73.9	55.6
5/6/2019 10:44	0	6.86	75	53.4
5/6/2019 10:54	0	6.86	76.3	51.3
5/6/2019 11:04	0	6.86	77.5	49.4
5/6/2019 11:14	0	6.86	78.3	47.8
5/6/2019 11:24	0	6.86	79	46.8
5/6/2019 11:34	0	6.86	79.5	45.6
5/6/2019 11:44	0	6.86	80.1	44.7
5/6/2019 11:54	0	6.86	80.6	43.8
5/6/2019 12:04	0	6.86	81	42.9
5/6/2019 12:14	0	6.86	81.5	42.4
5/6/2019 12:24	0	6.86	82.4	41.9
5/6/2019 12:34	0	6.86	83.3	41.1
5/6/2019 12:44	0	6.869	83.7	40.2

School Monitoring Station

Time Stamp	H ₂ S (PPB)	Battery (Volts)	Temperature (°F)	Humidity (%)
5/6/2019 12:54	0	6.869	83.8	39.4
5/6/2019 13:04	0	6.869	84	38.7
5/6/2019 13:14	0	6.869	84.2	38
5/6/2019 13:24	0	6.869	84.6	37.7
5/6/2019 13:34	0	6.869	85.5	37.5
5/6/2019 13:44	0	6.869	85.8	37.1
5/6/2019 13:54	0	6.869	86	36.7
5/6/2019 14:04	0	6.869	86.2	36.4
5/6/2019 14:14	0	6.869	86.4	36
5/6/2019 14:24	0	6.869	86.5	35.7
5/6/2019 14:34	0	6.869	87.3	35.5
5/6/2019 14:44	0	6.869	87.3	35.5
5/6/2019 14:54	0	6.869	87.4	35.3
5/6/2019 15:04	0	6.869	87.6	35.1
5/6/2019 15:14	0	6.869	87.6	35
5/6/2019 15:24	0	6.869	87.4	34.9
5/6/2019 15:34	0	6.869	88	34.8
5/6/2019 15:44	0	6.869	87.1	34.7
5/6/2019 15:54	0	6.869	86.9	34.6
5/6/2019 16:04	0	6.869	86.5	34.5
5/6/2019 16:14	0	6.869	86.4	34.5
5/6/2019 16:24	0	6.869	85.6	34.7
5/6/2019 16:34	0	6.869	85.5	34.7
5/6/2019 16:44	0	6.869	84.7	34.6
5/6/2019 16:54	0	6.869	84.9	34.7
5/6/2019 17:04	0	6.869	84.4	34.8
5/6/2019 17:14	0	6.869	83.7	34.8
5/6/2019 17:24	0	6.869	83.3	34.8
5/6/2019 17:34	0	6.869	82.6	34.7
5/6/2019 17:44	0	6.869	82	34.6
5/6/2019 17:54	0	6.869	81.5	34.7
5/6/2019 18:04	0	6.869	81.3	34.8
5/6/2019 18:14	0	6.869	80.8	34.9
5/6/2019 18:24	0	6.869	79.7	34.9
5/6/2019 18:34	0	6.869	78.8	34.9
5/6/2019 18:44	0	6.869	78.3	34.8
5/6/2019 18:54	0	6.869	77.5	34.7
5/6/2019 19:04	0	6.869	76.6	34.7
5/6/2019 19:14	0	6.869	76.1	34.8
5/6/2019 19:24	0	6.869	75.7	34.9
5/6/2019 19:34	0	6.869	75	35
5/6/2019 19:44	0	6.869	74.1	35
5/6/2019 19:54	0	6.869	73.2	35
5/6/2019 20:04	0	6.86	72.5	35.3
5/6/2019 20:14	0	6.86	71.8	35.8
5/6/2019 20:24	0	6.86	71.2	36.5
5/6/2019 20:34	0	6.86	70.9	37.3
5/6/2019 20:44	0	6.86	70.5	38
5/6/2019 20:54	0	6.86	70.3	38.6
5/6/2019 21:04	0	6.86	70	39.2
5/6/2019 21:14	0	6.86	69.6	39.8
5/6/2019 21:24	0	6.86	69.3	40.3
5/6/2019 21:34	0	6.86	69.1	40.8
5/6/2019 21:44	0	6.86	68.7	41.4
5/6/2019 21:54	0	6.86	68.4	41.9
5/6/2019 22:04	0	6.86	68	42.4
5/6/2019 22:14	0	6.86	67.6	42.8

School Monitoring Station

Time Stamp	H ₂ S (PPB)	Battery (Volts)	Temperature (°F)	Humidity (%)
5/6/2019 22:24	0	6.86	67.3	43.3
5/6/2019 22:34	0	6.86	67.1	43.9
5/6/2019 22:44	0	6.86	66.7	44.5
5/6/2019 22:54	0	6.86	66.6	45
5/6/2019 23:04	0	6.86	66.4	45.4
5/6/2019 23:14	0	6.851	66.2	45.9
5/6/2019 23:24	0	6.851	66	46.3
5/6/2019 23:34	0	6.86	65.8	46.8
5/6/2019 23:44	0	6.851	65.7	47.3
5/6/2019 23:54	0	6.851	65.5	47.8
5/7/2019 0:04	0	6.851	65.3	48.3
5/7/2019 0:14	0	6.851	65.3	48.7
5/7/2019 0:24	0	6.851	65.1	49.2
5/7/2019 0:34	0	6.851	64.9	49.7
5/7/2019 0:44	0	6.851	64.6	50.2
5/7/2019 0:54	0	6.851	64.4	50.6
5/7/2019 1:04	0	6.851	64.2	51.1
5/7/2019 1:14	0	6.851	64	51.5
5/7/2019 1:24	0	6.851	63.9	51.8
5/7/2019 1:34	0	6.851	63.9	52.2
5/7/2019 1:44	0	6.851	63.7	52.6
5/7/2019 1:54	0	6.851	63.5	53.1
5/7/2019 2:04	0	6.851	63.3	53.7
5/7/2019 2:14	0	6.851	63.1	54.6
5/7/2019 2:24	0	6.851	62.8	55.1
5/7/2019 2:34	0	6.851	62.2	56.1
5/7/2019 2:44	0	6.851	61.9	56.9
5/7/2019 2:54	0	6.851	61.3	57.3
5/7/2019 3:04	0	6.851	60.8	58.1
5/7/2019 3:14	0	6.851	60.4	58.9
5/7/2019 3:24	0	6.851	60.1	60
5/7/2019 3:34	0	6.851	59.7	61.1
5/7/2019 3:44	0	6.851	59.2	62.1
5/7/2019 3:54	0	6.851	58.6	62.7
5/7/2019 4:04	0	6.851	58.3	63.5
5/7/2019 4:14	0	6.851	58.3	64.7
5/7/2019 4:24	0	6.851	58.1	65.9
5/7/2019 4:34	0	6.842	57.7	67
5/7/2019 4:44	0	6.851	57.4	67.9
5/7/2019 4:54	0	6.842	57	68.5
5/7/2019 5:04	0	6.842	56.7	69
5/7/2019 5:14	0	6.842	56.5	69.7
5/7/2019 5:24	0	6.842	56.3	70.4
5/7/2019 5:34	0	6.842	55.8	71.3
5/7/2019 5:44	0	6.842	55.4	72.2
5/7/2019 5:54	0	6.842	55	73
5/7/2019 6:04	0	6.842	54.7	73.9
5/7/2019 6:14	0	6.842	54.5	74.7
5/7/2019 6:24	0	6.842	54.3	75.4
5/7/2019 6:34	0	6.842	54.1	75.9
5/7/2019 6:44	0	6.842	54	76.2
5/7/2019 6:54	0	6.842	54	76.5
5/7/2019 7:04	0	6.842	54	76.6
5/7/2019 7:14	0	6.842	54	76.7
5/7/2019 7:24	0	6.842	54	76.8
5/7/2019 7:34	0	6.842	54	76.7
5/7/2019 7:44	0	6.842	54	76.6

School Monitoring Station

Time Stamp	H ₂ S (PPB)	Battery (Volts)	Temperature (°F)	Humidity (%)
5/7/2019 7:54	0	6.842	54	76.4
5/7/2019 8:04	0	6.842	53.8	76.4
5/7/2019 8:14	0	6.842	53.4	76.5
5/7/2019 8:24	0	6.842	53.2	76.9
5/7/2019 8:34	0	6.842	53.1	77.4
5/7/2019 8:44	0	6.842	52.7	78.2
5/7/2019 8:54	0	6.842	52.3	79
5/7/2019 9:04	0	6.842	52.2	79.8
5/7/2019 9:14	0	6.842	52	80.4
5/7/2019 9:24	0	6.842	51.8	80.9
5/7/2019 9:34	0	6.842	51.4	81.4
5/7/2019 9:44	0	6.842	51.4	81.8
5/7/2019 9:54	0	6.842	51.3	82.2
5/7/2019 10:04	0	6.842	51.1	82.5
5/7/2019 10:14	0	6.833	50.9	82.8
5/7/2019 10:24	0	6.833	50.7	83.1
5/7/2019 10:34	0	6.842	50.5	83.3
5/7/2019 10:44	0	6.833	50.5	83.6
5/7/2019 10:54	0	6.833	50.5	83.8
5/7/2019 11:04	0	6.833	50.5	84
5/7/2019 11:14	0	6.833	50.4	84.2
5/7/2019 11:24	0	6.833	50.4	84.3
5/7/2019 11:34	0	6.833	50.5	84.7
5/7/2019 11:44	0	6.833	51.1	85.1
5/7/2019 11:54	0	6.833	51.6	85.3
5/7/2019 12:04	0	6.833	52	85.3
5/7/2019 12:14	0	6.833	52.3	85.2
5/7/2019 12:24	0	6.842	52.5	85.2
5/7/2019 12:34	0	6.842	52.5	85.1
5/7/2019 12:44	0	6.842	52.5	84.9
5/7/2019 12:54	0	6.842	52.5	85
5/7/2019 13:04	0	6.842	52.7	85
5/7/2019 13:14	0	6.842	52.9	85.1
5/7/2019 13:24	0	6.842	53.1	85.1
5/7/2019 13:34	0	6.842	53.2	85
5/7/2019 13:44	0	6.842	53.4	84.9
5/7/2019 13:54	0	6.842	53.2	84.7
5/7/2019 14:04	0	6.842	53.4	84.7
5/7/2019 14:14	0	6.842	53.8	84.6
5/7/2019 14:24	0	6.842	54.1	84.3
5/7/2019 14:34	0	6.842	54.3	83.9
5/7/2019 14:44	0	6.842	54.3	83.4
5/7/2019 14:54	0	6.842	54.3	82.9
5/7/2019 15:04	0	6.842	54.3	82.5
5/7/2019 15:14	0	6.842	54.3	82.2
5/7/2019 15:24	0	6.842	54.1	81.7
5/7/2019 15:34	0	6.842	54.3	81.3
5/7/2019 15:44	0	6.842	54.3	81
5/7/2019 15:54	0	6.842	54.3	80.8
5/7/2019 16:04	0	6.842	54	80.2
5/7/2019 16:14	0	6.842	54	79.7
5/7/2019 16:24	0	6.842	54	79.6
5/7/2019 16:34	0	6.842	54	79.4
5/7/2019 16:44	0	6.842	54.1	79.1
5/7/2019 16:54	0	6.842	54.1	79
5/7/2019 17:04	0	6.842	54.1	78.9
5/7/2019 17:14	0	6.842	54.1	78.8

School Monitoring Station

Time Stamp	H ₂ S (PPB)	Battery (Volts)	Temperature (°F)	Humidity (%)
5/7/2019 17:24	0	6.842	54.3	78.6
5/7/2019 17:34	0	6.842	54.5	78.3
5/7/2019 17:44	0	6.842	54.7	77.4
5/7/2019 17:54	0	6.842	55	76.1
5/7/2019 18:04	0	6.842	55.4	75.1
5/7/2019 18:14	0	6.842	55.8	74.1
5/7/2019 18:24	0	6.842	55.9	73.3
5/7/2019 18:34	0	6.842	55.8	72.7
5/7/2019 18:44	0	6.842	55.6	72.3
5/7/2019 18:54	0	6.842	55.6	71.8
5/7/2019 19:04	0	6.842	55.6	71.1
5/7/2019 19:14	0	6.842	55.4	70.4
5/7/2019 19:24	0	6.842	55	69.9
5/7/2019 19:34	0	6.842	54.7	69.7
5/7/2019 19:44	0	6.842	54.3	69.6
5/7/2019 19:54	0	6.842	54	69.8
5/7/2019 20:04	0	6.842	53.4	70.2
5/7/2019 20:14	0	6.842	52.9	70.7
5/7/2019 20:24	0	6.842	52.5	71.4
5/7/2019 20:34	0	6.842	52	72
5/7/2019 20:44	0	6.842	51.6	72.7
5/7/2019 20:54	0	6.842	51.3	73.4
5/7/2019 21:04	0	6.842	50.9	73.9
5/7/2019 21:14	0	6.842	50.5	74.5
5/7/2019 21:24	0	6.842	50	75.1
5/7/2019 21:34	0	6.842	49.5	75.6
5/7/2019 21:44	0	6.833	49.1	76.2
5/7/2019 21:54	0	6.833	48.6	76.8
5/7/2019 22:04	0	6.833	48.2	77.4
5/7/2019 22:14	0	6.833	48	77.8
5/7/2019 22:24	0	6.833	47.8	78.3
5/7/2019 22:34	0	6.833	47.7	78.7
5/7/2019 22:44	0	6.833	47.5	79.1
5/7/2019 22:54	0	6.833	47.1	79.4
5/7/2019 23:04	0	6.833	46.9	79.8
5/7/2019 23:14	0	6.833	46.6	80.1
5/7/2019 23:24	0	6.833	46.2	80.4
5/7/2019 23:34	0	6.833	45.9	80.9
5/7/2019 23:44	0	6.833	45.5	81.3
5/7/2019 23:54	0	6.833	45.1	81.8
5/8/2019 0:04	0	6.833	45	82.2
5/8/2019 0:14	0	6.833	44.6	82.7
5/8/2019 0:24	0	6.833	44.2	83.2
5/8/2019 0:34	0	6.833	44.1	83.6
5/8/2019 0:44	0	6.833	43.7	84
5/8/2019 0:54	0	6.833	43.5	84.4
5/8/2019 1:04	0	6.825	43	84.7
5/8/2019 1:14	0	6.825	42.6	84.9
5/8/2019 1:24	0	6.825	42.1	85.1
5/8/2019 1:34	0	6.825	41.7	85.2
5/8/2019 1:44	0	6.825	41.4	85.4
5/8/2019 1:54	0	6.825	41.2	85.6
5/8/2019 2:04	0	6.825	40.8	85.7
5/8/2019 2:14	0	6.825	40.5	85.8
5/8/2019 2:24	0	6.825	40.1	86
5/8/2019 2:34	0	6.825	39.7	86.2
5/8/2019 2:44	0	6.825	39.4	86.3

School Monitoring Station

Time Stamp	H ₂ S (PPB)	Battery (Volts)	Temperature (°F)	Humidity (%)
5/8/2019 2:54	0	6.825	39.2	86.5
5/8/2019 3:04	0	6.825	39.2	86.9
5/8/2019 3:14	0	6.825	39.4	87.2
5/8/2019 3:24	0	6.825	39.6	87.7
5/8/2019 3:34	0	6.825	39.6	88
5/8/2019 3:44	0	6.816	39.6	88.4
5/8/2019 3:54	0	6.825	39.7	88.7
5/8/2019 4:04	0	6.825	39.7	88.8
5/8/2019 4:14	0	6.825	39.7	88.8
5/8/2019 4:24	0	6.825	39.7	88.5
5/8/2019 4:34	0	6.825	39.6	88.2
5/8/2019 4:44	0	6.816	39.4	87.7
5/8/2019 4:54	0	6.816	39.6	87.3
5/8/2019 5:04	0	6.825	39.7	86.8
5/8/2019 5:14	0	6.825	39.9	86.2
5/8/2019 5:24	0	6.825	40.1	85.7
5/8/2019 5:34	0	6.825	40.3	85
5/8/2019 5:44	0	6.825	40.5	84.4
5/8/2019 5:54	0	6.825	40.6	83.6
5/8/2019 6:04	0	6.825	40.6	82.8
5/8/2019 6:14	0	6.825	40.8	82.1
5/8/2019 6:24	0	6.825	40.8	81.5
5/8/2019 6:34	0	6.825	41.2	80.8
5/8/2019 6:44	0	6.825	41.7	80.1
5/8/2019 6:54	0	6.825	42.4	79.3
5/8/2019 7:04	0	6.825	43	78.5
5/8/2019 7:14	0	6.825	43.5	77.9
5/8/2019 7:24	0	6.825	44.1	77.3
5/8/2019 7:34	0	6.825	44.6	76.5
5/8/2019 7:44	0	6.825	45.1	75.6
5/8/2019 7:54	0	6.825	45.9	74.8
5/8/2019 8:04	0	6.825	46.2	73.9
5/8/2019 8:14	0	6.833	46.8	72.9
5/8/2019 8:24	0	6.833	47.3	71.8
5/8/2019 8:34	0	6.833	47.8	70.5
5/8/2019 8:44	0	6.833	48.4	69.2
5/8/2019 8:54	0	6.833	48.7	67.8
5/8/2019 9:04	0	6.833	49.3	66.5
5/8/2019 9:14	0	6.833	50	65.1
5/8/2019 9:24	0	6.833	50.5	63.6
5/8/2019 9:34	0	6.833	50.9	62.1
5/8/2019 9:44	0	6.833	51.1	60.5
5/8/2019 9:54	0	6.833	51.6	59.2
5/8/2019 10:04	0	6.833	52.2	58.1
5/8/2019 10:14	0	6.833	52.5	57.2
5/8/2019 10:24	0	6.833	52.9	56
5/8/2019 10:34	0	6.833	52.9	55
5/8/2019 10:44	0	6.833	53.6	54.1
5/8/2019 10:54	0	6.833	54.1	53
5/8/2019 11:04	0	6.833	54.3	51.8
5/8/2019 11:14	0	6.833	54.5	50.8
5/8/2019 11:24	0	6.833	54.9	50
5/8/2019 11:34	0	6.842	55.2	49.3
5/8/2019 11:44	0	6.833	55.8	48.4
5/8/2019 11:54	0	6.842	56.1	47.6
5/8/2019 12:04	0	6.842	56.7	47
5/8/2019 12:14	0	6.842	56.8	46.4

School Monitoring Station

Time Stamp	H ₂ S (PPB)	Battery (Volts)	Temperature (°F)	Humidity (%)
5/8/2019 12:24	0	6.842	57	45.7
5/8/2019 12:34	0	6.842	57.4	45
5/8/2019 12:44	0	6.842	57.7	44.4
5/8/2019 12:54	0	6.842	58.3	43.8
5/8/2019 13:04	0	6.842	58.6	43.2
5/8/2019 13:14	0	6.842	58.8	42.6
5/8/2019 13:24	0	6.842	59	42.2
5/8/2019 13:34	0	6.842	59.4	41.8
5/8/2019 13:44	0	6.842	59.4	41.3
5/8/2019 13:54	0	6.842	59.5	41
5/8/2019 14:04	0	6.842	60.1	40.6
5/8/2019 14:14	0	6.842	60.1	40.1
5/8/2019 14:24	0	6.842	60.3	39.7
5/8/2019 14:34	0	6.842	60.6	39.3
5/8/2019 14:44	0	6.842	61.2	39
5/8/2019 14:54	0	6.842	61	38.7
5/8/2019 15:04	0	6.842	60.8	38.2
5/8/2019 15:14	0	6.842	60.8	38
5/8/2019 15:24	0	6.842	60.8	37.7
5/8/2019 15:34	0	6.842	60.8	37.4
5/8/2019 15:44	0	6.842	60.6	37.1
5/8/2019 15:54	0	6.842	60.8	36.9
5/8/2019 16:04	0	6.842	60.6	36.8
5/8/2019 16:14	0	6.842	60.8	36.8
5/8/2019 16:24	0	6.842	60.6	36.8
5/8/2019 16:34	0	6.842	60.4	36.7
5/8/2019 16:44	0	6.842	60.4	36.8
5/8/2019 16:54	0	6.842	60.4	36.9
5/8/2019 17:04	0	6.842	60.3	36.6
5/8/2019 17:14	0	6.842	59.9	36.3
5/8/2019 17:24	0	6.842	59.5	36
5/8/2019 17:34	0	6.842	59	35.8
5/8/2019 17:44	0	6.842	58.6	35.7
5/8/2019 17:54	0	6.842	58.3	35.8
5/8/2019 18:04	0	6.842	57.9	36
5/8/2019 18:14	0	6.842	57.7	36.1
5/8/2019 18:24	0	6.842	57.6	36.2
5/8/2019 18:34	0	6.842	57.2	36.2
5/8/2019 18:44	0	6.842	57	36.3
5/8/2019 18:54	0	6.842	56.7	36.5
5/8/2019 19:04	0	6.842	56.5	36.6
5/8/2019 19:14	0	6.842	55.9	36.7
5/8/2019 19:24	0	6.842	55.4	36.9
5/8/2019 19:34	0	6.842	54.9	37.2
5/8/2019 19:44	0	6.842	54.1	37.5
5/8/2019 19:54	0	6.842	53.4	37.7
5/8/2019 20:04	0	6.842	52.7	38
5/8/2019 20:14	0	6.842	52	38.4
5/8/2019 20:24	0	6.842	51.3	38.8
5/8/2019 20:34	0	6.842	50.5	39.3
5/8/2019 20:44	0	6.842	49.8	39.9
5/8/2019 20:54	0	6.833	49.1	40.6
5/8/2019 21:04	0	6.833	48.6	41.3
5/8/2019 21:14	0	6.833	47.8	42
5/8/2019 21:24	0	6.833	47.3	42.8
5/8/2019 21:34	0	6.833	46.8	43.6
5/8/2019 21:44	0	6.833	46.2	44.3

School Monitoring Station

Time Stamp	H ₂ S (PPB)	Battery (Volts)	Temperature (°F)	Humidity (%)
5/8/2019 21:54	0	6.833	45.5	45
5/8/2019 22:04	0	6.833	45.1	45.8
5/8/2019 22:14	0	6.833	45	46.7
5/8/2019 22:24	0	6.833	44.6	47.3
5/8/2019 22:34	0	6.833	44.2	48
5/8/2019 22:44	0	6.833	43.9	49
5/8/2019 22:54	0	6.833	43.3	50
5/8/2019 23:04	0	6.825	42.8	51
5/8/2019 23:14	0	6.825	42.4	51.9
5/8/2019 23:24	0	6.825	42.1	53
5/8/2019 23:34	0	6.825	41.9	53.7
5/8/2019 23:44	0	6.825	41.5	54.9
5/8/2019 23:54	0	6.825	41.4	56.1
5/9/2019 0:04	0	6.825	41.5	56.5
5/9/2019 0:14	0	6.825	41.9	56.7
5/9/2019 0:24	0	6.825	41.7	57.3
5/9/2019 0:34	0	6.825	41.5	58.6
5/9/2019 0:44	0	6.825	41.4	59.8
5/9/2019 0:54	0	6.825	41.2	61
5/9/2019 1:04	0	6.825	41.2	61.7
5/9/2019 1:14	0	6.825	41.4	62.4
5/9/2019 1:24	0	6.825	41.5	63.2
5/9/2019 1:34	0	6.825	41.9	63.8
5/9/2019 1:44	0	6.825	42.1	64.2
5/9/2019 1:54	0	6.825	42.3	64.4
5/9/2019 2:04	0	6.825	42.6	64.4
5/9/2019 2:14	0	6.825	42.8	64.3
5/9/2019 2:24	0	6.825	43.2	64
5/9/2019 2:34	0	6.825	43.5	63.7
5/9/2019 2:44	0	6.825	43.9	63.4
5/9/2019 2:54	0	6.825	44.1	63.1
5/9/2019 3:04	0	6.825	44.4	62.7
5/9/2019 3:14	0	6.825	44.6	62.2
5/9/2019 3:24	0	6.825	44.8	61.8
5/9/2019 3:34	0	6.825	45	61.3
5/9/2019 3:44	0	6.825	45.1	60.9
5/9/2019 3:54	0	6.833	45.5	60.6
5/9/2019 4:04	0	6.833	45.5	60.4
5/9/2019 4:14	0	6.833	45.7	60.4
5/9/2019 4:24	0	6.833	45.7	60.3
5/9/2019 4:34	0	6.833	45.7	60.4
5/9/2019 4:44	0	6.833	45.7	60.4
5/9/2019 4:54	0	6.833	45.7	60.5
5/9/2019 5:04	0	6.833	45.7	60.7
5/9/2019 5:14	0	6.833	45.7	60.8
5/9/2019 5:24	0	6.833	45.9	60.9
5/9/2019 5:34	0	6.833	45.9	61
5/9/2019 5:44	0	6.833	46	61.1
5/9/2019 5:54	0	6.833	46.2	61.2
5/9/2019 6:04	0	6.833	46.4	61.4
5/9/2019 6:14	0	6.833	46.4	61.5
5/9/2019 6:24	0	6.833	46.6	61.6
5/9/2019 6:34	0	6.833	46.8	61.7
5/9/2019 6:44	0	6.833	46.9	61.9
5/9/2019 6:54	0	6.833	47.1	62
5/9/2019 7:04	0	6.833	47.5	62
5/9/2019 7:14	0	6.833	48	61.9

School Monitoring Station

Time Stamp	H ₂ S (PPB)	Battery (Volts)	Temperature (°F)	Humidity (%)
5/9/2019 7:24	0	6.833	48.4	61.8
5/9/2019 7:34	0	6.833	49.1	61.6
5/9/2019 7:44	0	6.833	49.6	61.3
5/9/2019 7:54	0	6.833	50.2	61.1
5/9/2019 8:04	0	6.833	50.7	60.7
5/9/2019 8:14	0	6.833	51.4	60.6
5/9/2019 8:24	0	6.833	52	60.4
5/9/2019 8:34	0	6.833	52.9	60.3
5/9/2019 8:44	0	6.833	54.3	60
5/9/2019 8:54	0	6.842	55.4	59.8
5/9/2019 9:04	0	6.842	56.3	59.4
5/9/2019 9:14	0	6.842	57	59.2
5/9/2019 9:24	0	6.842	57.6	59
5/9/2019 9:34	0	6.842	58.5	58.8
5/9/2019 9:44	0	6.842	59.5	58.6
5/9/2019 9:54	0	6.842	61.2	58.2
5/9/2019 10:04	0	6.842	61.7	57.8
5/9/2019 10:14	0	6.842	62.8	57.7
5/9/2019 10:24	0	6.842	63.9	57.7
5/9/2019 10:34	0	6.851	65.1	57.6
5/9/2019 10:44	0	6.851	66.6	57.1
5/9/2019 10:54	0	6.851	68	56.5
5/9/2019 11:04	0	6.851	69.6	55.5
5/9/2019 11:14	0	6.851	70.7	54.6
5/9/2019 11:24	0	6.851	71.8	53.8
5/9/2019 11:34	0	6.851	72.1	53.1
5/9/2019 11:44	0	6.851	72	52.7
5/9/2019 11:54	0	6.851	71.8	52.5
5/9/2019 12:04	0	6.851	72	52.6
5/9/2019 12:14	0	6.851	72.3	52.6
5/9/2019 12:24	0	6.851	72.3	52.5
5/9/2019 12:34	0	6.86	72.3	52.8
5/9/2019 12:44	0	6.86	73	53.1
5/9/2019 12:54	0	6.86	73.9	53.1
5/9/2019 13:04	0	6.86	75.4	53.1
5/9/2019 13:14	0	6.86	76.8	52.8
5/9/2019 13:24	0	6.86	77.9	52.3
5/9/2019 13:34	0	6.86	78.6	52
5/9/2019 13:44	0	6.86	79.5	51.5
5/9/2019 13:54	0	6.86	79.3	51
5/9/2019 14:04	0	6.86	78.8	51
5/9/2019 14:14	0	6.86	78.3	51.2
5/9/2019 14:24	0	6.86	77.7	51.4
5/9/2019 14:34	0	6.86	77.4	51.8
5/9/2019 14:44	0	6.86	77.5	52.1
5/9/2019 14:54	0	6.86	77.7	52
5/9/2019 15:04	0	6.86	77.2	52.1
5/9/2019 15:14	0	6.86	76.3	52.4
5/9/2019 15:24	0	6.86	75.9	52.9
5/9/2019 15:34	0	6.86	75.6	53.3
5/9/2019 15:44	0	6.86	75	53.7
5/9/2019 15:54	0	6.86	74.5	54.2
5/9/2019 16:04	0	6.86	74.1	54.8
5/9/2019 16:14	0	6.86	73.9	55.1
5/9/2019 16:24	0	6.86	73.8	55.4
5/9/2019 16:34	0	6.86	73.4	55.6
5/9/2019 16:44	0	6.86	72.9	56.1

School Monitoring Station

Time Stamp	H ₂ S (PPB)	Battery (Volts)	Temperature (°F)	Humidity (%)
5/9/2019 16:54	0	6.86	72.5	56.5
5/9/2019 17:04	0	6.86	72	56.9
5/9/2019 17:14	0	6.86	71.2	57.4
5/9/2019 17:24	0	6.86	70.9	57.9
5/9/2019 17:34	0	6.86	70.7	58.3
5/9/2019 17:44	0	6.86	70	58.7
5/9/2019 17:54	0	6.86	69.3	59.3
5/9/2019 18:04	0	6.86	68.5	60
5/9/2019 18:14	0	6.851	68	60.8
5/9/2019 18:24	0	6.851	67.5	61.6
5/9/2019 18:34	0	6.851	67.1	62.6
5/9/2019 18:44	0	6.851	66.4	63.8
5/9/2019 18:54	0	6.851	65.8	64.9
5/9/2019 19:04	0	6.851	65.1	66.2
5/9/2019 19:14	0	6.851	64.4	67.4
5/9/2019 19:24	0	6.851	63.9	68.8
5/9/2019 19:34	0	6.851	63.3	70.3
5/9/2019 19:44	0	6.851	62.8	71.6
5/9/2019 19:54	0	6.851	62.2	72.8
5/9/2019 20:04	0	6.851	62.1	73.8
5/9/2019 20:14	0	6.851	61.9	74.6
5/9/2019 20:24	0	6.851	61.7	75.2
5/9/2019 20:34	0	6.851	61.5	75.9
5/9/2019 20:44	0	6.851	61.3	76.5
5/9/2019 20:54	0	6.851	61.3	76.9
5/9/2019 21:04	0	6.851	61.3	77.4
5/9/2019 21:14	0	6.851	61.3	77.7
5/9/2019 21:24	0	6.851	61.3	78.1
5/9/2019 21:34	0	6.851	61.3	78.4
5/9/2019 21:44	0	6.851	61.5	78.7
5/9/2019 21:54	0	6.851	61.5	79
5/9/2019 22:04	0	6.851	61.5	79.2
5/9/2019 22:14	0	6.851	61.9	79.3
5/9/2019 22:24	0	6.851	62.1	79.3
5/9/2019 22:34	0	6.851	62.2	79.2
5/9/2019 22:44	0	6.851	62.4	79.1
5/9/2019 22:54	0	6.851	62.6	79
5/9/2019 23:04	0	6.851	62.8	78.9
5/9/2019 23:14	0	6.851	63	78.8
5/9/2019 23:24	0	6.851	63.1	78.7
5/9/2019 23:34	0	6.851	63.1	78.6
5/9/2019 23:44	0	6.851	63.3	78.5
5/9/2019 23:54	0	6.851	63.3	78.4
5/10/2019 0:04	0	6.851	63.5	78.2
5/10/2019 0:14	0	6.851	63.5	78.1
5/10/2019 0:24	0	6.851	63.5	78
5/10/2019 0:34	0	6.851	63.7	78
5/10/2019 0:44	0	6.851	63.7	78
5/10/2019 0:54	0	6.851	63.7	78.3
5/10/2019 1:04	0	6.851	63.3	78.8
5/10/2019 1:14	0	6.851	63.1	79.5
5/10/2019 1:24	0	6.851	62.8	80.2
5/10/2019 1:34	0	6.851	62.6	80.8
5/10/2019 1:44	0	6.851	62.6	81.2
5/10/2019 1:54	0	6.851	62.4	81.6
5/10/2019 2:04	0	6.851	62.4	81.9
5/10/2019 2:14	0	6.851	62.4	82.1

School Monitoring Station

Time Stamp	H ₂ S (PPB)	Battery (Volts)	Temperature (°F)	Humidity (%)
5/10/2019 2:24	0	6.851	62.2	82.5
5/10/2019 2:34	0	6.851	62.1	82.8
5/10/2019 2:44	0	6.851	61.7	83.2
5/10/2019 2:54	0	6.851	61.5	83.5
5/10/2019 3:04	0	6.851	61.5	83.9
5/10/2019 3:14	0	6.851	61.3	84.2
5/10/2019 3:24	0	6.851	61.3	84.5
5/10/2019 3:34	0	6.851	61.2	84.8
5/10/2019 3:44	0	6.851	61.2	85.2
5/10/2019 3:54	0	6.851	61.2	85.5
5/10/2019 4:04	0	6.842	61.3	85.8
5/10/2019 4:14	0	6.842	61.5	86
5/10/2019 4:24	0	6.851	61.5	86.1
5/10/2019 4:34	0	6.851	61.5	86.2
5/10/2019 4:44	0	6.851	61.7	86.3
5/10/2019 4:54	0	6.851	61.5	86.4
5/10/2019 5:04	0	6.851	61.5	86.6
5/10/2019 5:14	0	6.851	61.5	86.7
5/10/2019 5:24	0	6.851	61.5	86.8
5/10/2019 5:34	0	6.842	61.5	87
5/10/2019 5:44	0	6.851	61.3	87.1
5/10/2019 5:54	0	6.851	61.3	87.2
5/10/2019 6:04	0	6.842	61.2	87.3
5/10/2019 6:14	0	6.851	61	87.4
5/10/2019 6:24	0	6.851	60.8	87.5
5/10/2019 6:34	0	6.842	60.6	87.7
5/10/2019 6:44	0	6.842	60.4	87.9
5/10/2019 6:54	0	6.842	60.4	88.2
5/10/2019 7:04	0	6.842	60.3	88.5
5/10/2019 7:14	0	6.842	60.3	88.9
5/10/2019 7:24	0	6.842	60.3	89.2
5/10/2019 7:34	0	6.842	60.6	89.8
5/10/2019 7:44	0	6.842	61	90.3
5/10/2019 7:54	0	6.842	61.2	90.7
5/10/2019 8:04	0	6.842	61.3	90.9
5/10/2019 8:14	0	6.842	61.5	91.2
5/10/2019 8:24	0	6.842	61.9	91.3
5/10/2019 8:34	0	6.851	62.1	91.5
5/10/2019 8:44	0	6.851	62.1	91.5
5/10/2019 8:54	0	6.851	62.2	91.5
5/10/2019 9:04	0	6.851	62.2	91.5
5/10/2019 9:14	0	6.851	62.2	91.5
5/10/2019 9:24	0	6.842	62.2	91.5
5/10/2019 9:34	0	6.842	62.4	91.5
5/10/2019 9:44	0	6.851	62.6	91.6
5/10/2019 9:54	0	6.842	62.8	91.7
5/10/2019 10:04	0	6.851	63	91.7
5/10/2019 10:14	0	6.851	63.3	91.7
5/10/2019 10:24	0	6.851	64	91.8
5/10/2019 10:34	0	6.851	65.3	92
5/10/2019 10:44	0	6.851	66	91.9
5/10/2019 10:54	0	6.851	66.4	91.4
5/10/2019 11:04	0	6.851	67.3	91
5/10/2019 11:14	0	6.851	68.9	90.3
5/10/2019 11:24	0	6.851	70	89
5/10/2019 11:34	0	6.851	70.7	87.1
5/10/2019 11:44	0	6.851	71.6	84.8

School Monitoring Station

Time Stamp	H ₂ S (PPB)	Battery (Volts)	Temperature (°F)	Humidity (%)
5/10/2019 11:54	0	6.851	72.5	82.3
5/10/2019 12:04	0	6.851	72.9	80.2
5/10/2019 12:14	0	6.851	73.8	78
5/10/2019 12:24	0	6.851	73.8	75.6
5/10/2019 12:34	0	6.851	73	73.5
5/10/2019 12:44	0	6.851	72	71.6
5/10/2019 12:54	0	6.851	71.8	70.5
5/10/2019 13:04	0	6.851	71.1	69.4
5/10/2019 13:14	0	6.851	69.8	68.6
5/10/2019 13:24	0	6.851	68.7	68.1
5/10/2019 13:34	0	6.851	67.5	67.7
5/10/2019 13:44	0	6.851	66.2	67.2
5/10/2019 13:54	0	6.851	65.3	67
5/10/2019 14:04	0	6.851	64.8	67.1
5/10/2019 14:14	0	6.851	64.4	66.8
5/10/2019 14:24	0	6.851	64.2	66.3
5/10/2019 14:34	0	6.851	64.2	65.8
5/10/2019 14:44	0	6.851	64.4	65.2
5/10/2019 14:54	0	6.851	64.6	64.6
5/10/2019 15:04	0	6.851	64.8	63.9
5/10/2019 15:14	0	6.851	65.3	63
5/10/2019 15:24	0	6.851	65.8	62.1
5/10/2019 15:34	0	6.851	65.7	61.1
5/10/2019 15:44	0	6.851	65.7	60.2
5/10/2019 15:54	0	6.851	65.7	59.4
5/10/2019 16:04	0	6.851	65.7	58.9
5/10/2019 16:14	0	6.851	65.7	58.4
5/10/2019 16:24	0	6.851	65.5	57.7
5/10/2019 16:34	0	6.851	64.6	57.4
5/10/2019 16:44	0	6.851	63.9	57.5
5/10/2019 16:54	0	6.851	63	58.3
5/10/2019 17:04	0	6.851	61.7	59.6
5/10/2019 17:14	0	6.842	60.8	60.8
5/10/2019 17:24	0	6.842	59.9	61.6
5/10/2019 17:34	0	6.842	59.2	62.3
5/10/2019 17:44	0	6.842	58.5	63.1
5/10/2019 17:54	0	6.842	57.9	63.8
5/10/2019 18:04	0	6.842	57.4	64.3
5/10/2019 18:14	0	6.842	56.8	64.9
5/10/2019 18:24	0	6.842	56.3	65.4
5/10/2019 18:34	0	6.842	55.9	66
5/10/2019 18:44	0	6.842	55.6	66.6
5/10/2019 18:54	0	6.842	55.2	67
5/10/2019 19:04	0	6.842	54.9	67.4
5/10/2019 19:14	0	6.842	54.7	67.7
5/10/2019 19:24	0	6.842	54.3	68
5/10/2019 19:34	0	6.842	54.1	68.3
5/10/2019 19:44	0	6.833	53.8	68.7
5/10/2019 19:54	0	6.833	53.8	69
5/10/2019 20:04	0	6.833	53.6	69.3
5/10/2019 20:14	0	6.833	53.4	69.6
5/10/2019 20:24	0	6.833	53.2	69.5
5/10/2019 20:34	0	6.833	53.1	69.5
5/10/2019 20:44	0	6.833	52.9	69.4
5/10/2019 20:54	0	6.833	52.7	69.2
5/10/2019 21:04	0	6.833	52.5	69.2
5/10/2019 21:14	0	6.833	52.3	69.1

School Monitoring Station

Time Stamp	H ₂ S (PPB)	Battery (Volts)	Temperature (°F)	Humidity (%)
5/10/2019 21:24	0	6.833	52	69
5/10/2019 21:34	0	6.833	51.8	68.6
5/10/2019 21:44	0	6.833	51.6	68.3
5/10/2019 21:54	0	6.833	51.3	68
5/10/2019 22:04	0	6.833	51.1	67.8
5/10/2019 22:14	0	6.833	50.9	67.6
5/10/2019 22:24	0	6.833	50.5	67.2
5/10/2019 22:34	0	6.833	50.2	66.7
5/10/2019 22:44	0	6.833	49.8	66.2
5/10/2019 22:54	0	6.833	49.5	65.8
5/10/2019 23:04	0	6.833	49.3	65.7
5/10/2019 23:14	0	6.833	48.9	65.7
5/10/2019 23:24	0	6.833	48.7	65.7
5/10/2019 23:34	0	6.833	48.6	65.8
5/10/2019 23:44	0	6.833	48.4	65.9
5/10/2019 23:54	0	6.833	48.2	66
5/11/2019 0:04	0	6.833	47.8	66.2
5/11/2019 0:14	0	6.833	47.7	66.4
5/11/2019 0:24	0	6.833	47.7	66.4
5/11/2019 0:34	0	6.825	47.5	66.5
5/11/2019 0:44	0	6.833	47.3	66.6
5/11/2019 0:54	0	6.825	47.1	66.7
5/11/2019 1:04	0	6.825	47.1	66.9
5/11/2019 1:14	0	6.825	46.9	67.1
5/11/2019 1:24	0	6.825	46.9	67.2
5/11/2019 1:34	0	6.825	46.8	67.2
5/11/2019 1:44	0	6.825	46.6	67.4
5/11/2019 1:54	0	6.825	46.6	67.6
5/11/2019 2:04	0	6.825	46.4	67.7
5/11/2019 2:14	0	6.825	46.2	67.6
5/11/2019 2:24	0	6.825	46.2	67.4
5/11/2019 2:34	0	6.825	46	67.3
5/11/2019 2:44	0	6.825	46	67.1
5/11/2019 2:54	0	6.825	45.9	67.1
5/11/2019 3:04	0	6.825	45.7	67.1
5/11/2019 3:14	0	6.825	45.5	67.1
5/11/2019 3:24	0	6.825	45.1	67.2
5/11/2019 3:34	0	6.825	44.8	67.3
5/11/2019 3:44	0	6.825	44.4	67.5
5/11/2019 3:54	0	6.825	44.1	67.8
5/11/2019 4:04	0	6.825	43.5	68.2
5/11/2019 4:14	0	6.825	43	68.7
5/11/2019 4:24	0	6.825	42.4	69.3
5/11/2019 4:34	0	6.825	41.9	70
5/11/2019 4:44	0	6.825	41.4	70.8
5/11/2019 4:54	0	6.825	41.4	71.7
5/11/2019 5:04	0	6.816	41.5	72.4
5/11/2019 5:14	0	6.816	41.5	73.1
5/11/2019 5:24	0	6.816	41.5	73.6
5/11/2019 5:34	0	6.816	41.5	74
5/11/2019 5:44	0	6.816	41.5	74.3
5/11/2019 5:54	0	6.816	41.7	74.7
5/11/2019 6:04	0	6.816	41.7	75
5/11/2019 6:14	0	6.816	41.7	75.3
5/11/2019 6:24	0	6.816	41.5	75.5
5/11/2019 6:34	0	6.816	41.7	75.7
5/11/2019 6:44	0	6.816	41.9	75.9

School Monitoring Station

Time Stamp	H ₂ S (PPB)	Battery (Volts)	Temperature (°F)	Humidity (%)
5/11/2019 6:54	0	6.816	42.4	76.1
5/11/2019 7:04	0	6.816	43.3	76
5/11/2019 7:14	0	6.816	44.2	75.6
5/11/2019 7:24	0	6.825	45.1	75
5/11/2019 7:34	0	6.825	46	74.2
5/11/2019 7:44	0	6.825	47.1	73.1
5/11/2019 7:54	0	6.825	47.8	71.9
5/11/2019 8:04	0	6.825	48.7	70.8
5/11/2019 8:14	0	6.825	49.6	69.5
5/11/2019 8:24	0	6.825	50.5	68.1
5/11/2019 8:34	0	6.825	51.3	66.7
5/11/2019 8:44	0	6.825	52.2	65.4
5/11/2019 8:54	0	6.833	53.1	64.3
5/11/2019 9:04	0	6.833	53.8	62.9
5/11/2019 9:14	0	6.833	54.9	61.6
5/11/2019 9:24	0	6.833	55.6	60.3
5/11/2019 9:34	0	6.833	56.1	59.3
5/11/2019 9:44	0	6.833	57	58.4
5/11/2019 9:54	0	6.833	57.4	57.7
5/11/2019 10:04	0	6.833	57.7	57
5/11/2019 10:14	0	6.833	57.9	56.3
5/11/2019 10:24	0	6.833	58.8	55.7
5/11/2019 10:34	0	6.833	59.7	54.9
5/11/2019 10:44	0	6.842	60.6	54
5/11/2019 10:54	0	6.842	61.7	53.1
5/11/2019 11:04	0	6.842	62.6	51.9
5/11/2019 11:14	0	6.842	63.1	50.8
5/11/2019 11:24	0	6.842	63.9	50.1
5/11/2019 11:34	0	6.842	64	49.3
5/11/2019 11:44	0	6.842	64.6	48.6
5/11/2019 11:54	0	6.842	64.8	48.1
5/11/2019 12:04	0	6.842	65.5	47.2
5/11/2019 12:14	0	6.842	66	46.6
5/11/2019 12:24	0	6.842	66.4	46.1
5/11/2019 12:34	0	6.842	66.2	45.5
5/11/2019 12:44	0	6.842	67.3	44.9
5/11/2019 12:54	0	6.842	68.4	44.2
5/11/2019 13:04	0	6.842	67.3	43.6
5/11/2019 13:14	0	6.842	66.9	43.2
5/11/2019 13:24	0	6.842	67.5	42.8
5/11/2019 13:34	0	6.842	67.3	42.5
5/11/2019 13:44	0	6.842	66	42.3
5/11/2019 13:54	0	6.842	66	42.3
5/11/2019 14:04	0	6.842	66.7	42.1
5/11/2019 14:14	0	6.842	67.1	42
5/11/2019 14:24	0	6.842	66.9	41.9
5/11/2019 14:34	0	6.842	67.3	41.7
5/11/2019 14:44	0	6.842	67.5	41.6
5/11/2019 14:54	0	6.842	68.2	41.4
5/11/2019 15:04	0	6.842	68.7	41.1
5/11/2019 15:14	0	6.842	68.7	40.9
5/11/2019 15:24	0	6.842	68.7	40.7
5/11/2019 15:34	0	6.842	68.2	40.4
5/11/2019 15:44	0	6.851	68.9	40.3
5/11/2019 15:54	0	6.851	68.7	40.1
5/11/2019 16:04	0	6.851	67.8	40.2
5/11/2019 16:14	0	6.851	67.3	40.5

School Monitoring Station

Time Stamp	H ₂ S (PPB)	Battery (Volts)	Temperature (°F)	Humidity (%)
5/11/2019 16:24	0	6.851	66	40.8
5/11/2019 16:34	0	6.842	65.5	41.3
5/11/2019 16:44	0	6.842	65.3	41.5
5/11/2019 16:54	0	6.842	64.9	41.7
5/11/2019 17:04	0	6.842	64.2	41.7
5/11/2019 17:14	0	6.842	63.7	41.9
5/11/2019 17:24	0	6.842	63.3	42.1
5/11/2019 17:34	0	6.842	62.8	42.3
5/11/2019 17:44	0	6.842	62.1	42.5
5/11/2019 17:54	0	6.842	61.5	42.6
5/11/2019 18:04	0	6.842	60.8	42.7
5/11/2019 18:14	0	6.842	59.7	42.7
5/11/2019 18:24	0	6.842	58.8	43
5/11/2019 18:34	0	6.842	57.9	43.6
5/11/2019 18:44	0	6.842	57.4	44
5/11/2019 18:54	0	6.842	56.8	44.4
5/11/2019 19:04	0	6.842	56.5	44.7
5/11/2019 19:14	0	6.842	56.1	44.9
5/11/2019 19:24	0	6.842	55.6	45.4
5/11/2019 19:34	0	6.842	55.2	46.1
5/11/2019 19:44	0	6.833	54.9	46.7
5/11/2019 19:54	0	6.833	54.5	47.3
5/11/2019 20:04	0	6.833	54	47.7
5/11/2019 20:14	0	6.833	53.6	47.9
5/11/2019 20:24	0	6.833	53.2	48.4
5/11/2019 20:34	0	6.833	52.9	48.9
5/11/2019 20:44	0	6.833	52.3	49.4
5/11/2019 20:54	0	6.833	52	50
5/11/2019 21:04	0	6.833	51.6	50.7
5/11/2019 21:14	0	6.833	51.3	51.4
5/11/2019 21:24	0	6.833	51.1	52
5/11/2019 21:34	0	6.833	50.7	52.7
5/11/2019 21:44	0	6.833	50.4	53.3
5/11/2019 21:54	0	6.833	50	54
5/11/2019 22:04	0	6.833	49.8	54.6
5/11/2019 22:14	0	6.833	49.6	55.2
5/11/2019 22:24	0	6.833	49.5	55.8
5/11/2019 22:34	0	6.833	49.1	56.4
5/11/2019 22:44	0	6.833	48.9	57
5/11/2019 22:54	0	6.833	48.9	57.5
5/11/2019 23:04	0	6.833	48.7	58.1
5/11/2019 23:14	0	6.825	48.7	58.6
5/11/2019 23:24	0	6.825	48.7	59.2
5/11/2019 23:34	0	6.825	48.6	59.7
5/11/2019 23:44	0	6.825	48.4	60.1
5/11/2019 23:54	0	6.825	48.4	60.4
5/12/2019 0:04	0	6.825	48.2	60.6
5/12/2019 0:14	0	6.825	48	60.9
5/12/2019 0:24	0	6.825	48	61
5/12/2019 0:34	0	6.825	47.8	61.1
5/12/2019 0:44	0	6.825	47.8	61.2
5/12/2019 0:54	0	6.825	47.7	61.5
5/12/2019 1:04	0	6.825	47.7	61.8
5/12/2019 1:14	0	6.825	47.5	62.1
5/12/2019 1:24	0	6.825	47.5	62.5
5/12/2019 1:34	0	6.825	47.5	62.8
5/12/2019 1:44	0	6.825	47.3	63.1

School Monitoring Station

Time Stamp	H ₂ S (PPB)	Battery (Volts)	Temperature (°F)	Humidity (%)
5/12/2019 1:54	0	6.825	47.3	63.4
5/12/2019 2:04	0	6.825	47.1	63.7
5/12/2019 2:14	0	6.825	47.1	64
5/12/2019 2:24	0	6.825	47.1	64.2
5/12/2019 2:34	0	6.825	46.9	64.5
5/12/2019 2:44	0	6.825	46.9	64.8
5/12/2019 2:54	0	6.825	46.8	65.1
5/12/2019 3:04	0	6.825	46.8	65.3
5/12/2019 3:14	0	6.825	46.8	65.6
5/12/2019 3:24	0	6.825	46.8	65.8
5/12/2019 3:34	0	6.825	46.8	66.1
5/12/2019 3:44	0	6.825	46.8	66.3
5/12/2019 3:54	0	6.825	46.8	66.5
5/12/2019 4:04	0	6.825	46.8	66.9
5/12/2019 4:14	0	6.825	46.8	67.2
5/12/2019 4:24	0	6.825	46.9	67.5
5/12/2019 4:34	0	6.825	46.9	67.8
5/12/2019 4:44	0	6.825	46.9	68
5/12/2019 4:54	0	6.825	46.9	68.7
5/12/2019 5:04	0	6.825	46.8	69.7
5/12/2019 5:14	0	6.825	46.4	71
5/12/2019 5:24	0	6.825	46	72.4
5/12/2019 5:34	0	6.825	45.9	73.7
5/12/2019 5:44	0	6.825	45.7	74.8
5/12/2019 5:54	0	6.825	45.5	75.8
5/12/2019 6:04	0	6.825	45.3	76.6
5/12/2019 6:14	0	6.825	45.3	77.4
5/12/2019 6:24	0	6.825	45.1	78.1
5/12/2019 6:34	0	6.825	45.1	78.6
5/12/2019 6:44	0	6.825	45.1	79.1
5/12/2019 6:54	0	6.825	45	79.6
5/12/2019 7:04	0	6.825	45	79.9
5/12/2019 7:14	0	6.825	44.8	80.3
5/12/2019 7:24	0	6.825	44.8	80.7
5/12/2019 7:34	0	6.825	44.6	81.1
5/12/2019 7:44	0	6.825	44.6	81.4
5/12/2019 7:54	0	6.825	44.4	81.7
5/12/2019 8:04	0	6.825	44.4	82
5/12/2019 8:14	0	6.825	44.4	82.2
5/12/2019 8:24	0	6.825	44.4	82.3
5/12/2019 8:34	0	6.825	44.4	82.3
5/12/2019 8:44	0	6.825	44.4	82.4
5/12/2019 8:54	0	6.825	44.4	82.5
5/12/2019 9:04	0	6.825	44.4	82.6
5/12/2019 9:14	0	6.825	44.4	82.6
5/12/2019 9:24	0	6.825	44.6	82.8
5/12/2019 9:34	0	6.825	44.8	82.9
5/12/2019 9:44	0	6.825	45	83.2
5/12/2019 9:54	0	6.825	45.1	83.3
5/12/2019 10:04	0	6.825	45.3	83.5
5/12/2019 10:14	0	6.825	45.3	83.5
5/12/2019 10:24	0	6.825	45.3	83.4
5/12/2019 10:34	0	6.825	45.3	83.4
5/12/2019 10:44	0	6.825	45.3	83.4
5/12/2019 10:54	0	6.825	45.3	83.5
5/12/2019 11:04	0	6.825	45.5	83.6
5/12/2019 11:14	0	6.825	45.7	83.8

School Monitoring Station

Time Stamp	H ₂ S (PPB)	Battery (Volts)	Temperature (°F)	Humidity (%)
5/12/2019 11:24	0	6.825	46	83.8
5/12/2019 11:34	0	6.825	46.2	83.9
5/12/2019 11:44	0	6.825	46.4	83.8
5/12/2019 11:54	0	6.825	46.4	83.5
5/12/2019 12:04	0	6.825	46.6	83.4
5/12/2019 12:14	0	6.825	46.8	83.2
5/12/2019 12:24	0	6.825	46.8	83
5/12/2019 12:34	0	6.825	46.9	82.9
5/12/2019 12:44	0	6.825	46.9	82.6
5/12/2019 12:54	0	6.825	46.9	82.4
5/12/2019 13:04	0	6.825	46.9	82.3
5/12/2019 13:14	0	6.825	46.8	82.2
5/12/2019 13:24	0	6.825	46.8	82.2
5/12/2019 13:34	0	6.825	46.8	82.4
5/12/2019 13:44	0	6.825	46.8	82.6
5/12/2019 13:54	0	6.825	46.8	82.8
5/12/2019 14:04	0	6.825	46.6	83
5/12/2019 14:14	0	6.825	46.6	83.3
5/12/2019 14:24	0	6.825	46.4	83.4
5/12/2019 14:34	0	6.825	46.4	83.5
5/12/2019 14:44	0	6.825	46.4	83.6
5/12/2019 14:54	0	6.825	46.2	83.8
5/12/2019 15:04	0	6.825	46.4	84
5/12/2019 15:14	0	6.825	46.4	84.2
5/12/2019 15:24	0	6.825	46.4	84.4
5/12/2019 15:34	0	6.825	46.6	84.5
5/12/2019 15:44	0	6.825	46.4	84.5
5/12/2019 15:54	0	6.825	46.4	84.6
5/12/2019 16:04	0	6.825	46.2	84.5
5/12/2019 16:14	0	6.825	46	84.4
5/12/2019 16:24	0	6.825	45.9	84.3
5/12/2019 16:34	0	6.825	45.7	84.1
5/12/2019 16:44	0	6.825	45.7	84.1
5/12/2019 16:54	0	6.825	45.7	84.2
5/12/2019 17:04	0	6.825	45.5	84.1
5/12/2019 17:14	0	6.825	45.3	84
5/12/2019 17:24	0	6.825	45.1	83.9
5/12/2019 17:34	0	6.825	45	84
5/12/2019 17:44	0	6.825	44.8	84.1
5/12/2019 17:54	0	6.825	44.8	84.3
5/12/2019 18:04	0	6.825	44.8	84.5
5/12/2019 18:14	0	6.825	44.6	84.7
5/12/2019 18:24	0	6.825	44.6	84.8
5/12/2019 18:34	0	6.825	44.4	85
5/12/2019 18:44	0	6.825	44.2	85.1
5/12/2019 18:54	0	6.825	44.1	85.3
5/12/2019 19:04	0	6.825	44.1	85.4
5/12/2019 19:14	0	6.825	43.9	85.4
5/12/2019 19:24	0	6.825	43.9	85.6
5/12/2019 19:34	0	6.825	43.7	85.7
5/12/2019 19:44	0	6.816	43.7	85.8
5/12/2019 19:54	0	6.825	43.5	85.9
5/12/2019 20:04	0	6.825	43.5	86
5/12/2019 20:14	0	6.825	43.3	86.1
5/12/2019 20:24	0	6.816	43.2	86.1
5/12/2019 20:34	0	6.825	43.2	86.2
5/12/2019 20:44	0	6.816	43	86.3

School Monitoring Station

Time Stamp	H ₂ S (PPB)	Battery (Volts)	Temperature (°F)	Humidity (%)
5/12/2019 20:54	0	6.816	43	86.5
5/12/2019 21:04	0	6.816	42.8	86.6
5/12/2019 21:14	0	6.816	42.6	86.7
5/12/2019 21:24	0	6.816	42.6	86.8
5/12/2019 21:34	0	6.816	42.4	86.8
5/12/2019 21:44	0	6.816	42.4	86.9
5/12/2019 21:54	0	6.816	42.4	87
5/12/2019 22:04	0	6.816	42.4	87.1
5/12/2019 22:14	0	6.816	42.4	87.2
5/12/2019 22:24	0	6.816	42.4	87.2
5/12/2019 22:34	0	6.816	42.4	87.3
5/12/2019 22:44	0	6.816	42.4	87.3
5/12/2019 22:54	0	6.816	42.4	87.3
5/12/2019 23:04	0	6.816	42.4	87.4
5/12/2019 23:14	0	6.816	42.4	87.4
5/12/2019 23:24	0	6.816	42.6	87.4
5/12/2019 23:34	0	6.816	42.6	87.5
5/12/2019 23:44	0	6.816	42.6	87.5
5/12/2019 23:54	0	6.816	42.6	87.5
5/13/2019 0:04	0	6.816	42.6	87.5
5/13/2019 0:14	0	6.816	42.6	87.5
5/13/2019 0:24	0	6.816	42.6	87.6
5/13/2019 0:34	0	6.816	42.6	87.6
5/13/2019 0:44	0	6.816	42.6	87.6
5/13/2019 0:54	0	6.816	42.6	87.6
5/13/2019 1:04	0	6.816	42.6	87.6
5/13/2019 1:14	0	6.816	42.6	87.6
5/13/2019 1:24	0	6.816	42.6	87.6
5/13/2019 1:34	0	6.816	42.6	87.6
5/13/2019 1:44	0	6.816	42.6	87.7
5/13/2019 1:54	0	6.816	42.6	87.8
5/13/2019 2:04	0	6.816	42.6	87.9
5/13/2019 2:14	0	6.816	42.6	87.9
5/13/2019 2:24	0	6.816	42.6	88
5/13/2019 2:34	0	6.816	42.4	88.1
5/13/2019 2:44	0	6.816	42.4	88.2
5/13/2019 2:54	0	6.816	42.4	88.2
5/13/2019 3:04	0	6.816	42.4	88.3
5/13/2019 3:14	0	6.816	42.4	88.4
5/13/2019 3:24	0	6.816	42.4	88.5
5/13/2019 3:34	0	6.816	42.4	88.6
5/13/2019 3:44	0	6.816	42.4	88.7
5/13/2019 3:54	0	6.816	42.4	88.7
5/13/2019 4:04	0	6.816	42.3	88.8
5/13/2019 4:14	0	6.816	42.3	88.9
5/13/2019 4:24	0	6.816	42.3	88.9
5/13/2019 4:34	0	6.816	42.4	89
5/13/2019 4:44	0	6.816	42.4	89
5/13/2019 4:54	0	6.816	42.4	89.1
5/13/2019 5:04	0	6.816	42.4	89.2
5/13/2019 5:14	0	6.816	42.4	89.2
5/13/2019 5:24	0	6.816	42.4	89.3
5/13/2019 5:34	0	6.816	42.4	89.4
5/13/2019 5:44	0	6.816	42.4	89.4
5/13/2019 5:54	0	6.816	42.4	89.5
5/13/2019 6:04	0	6.816	42.4	89.6
5/13/2019 6:14	0	6.816	42.4	89.7

School Monitoring Station

Time Stamp	H ₂ S (PPB)	Battery (Volts)	Temperature (°F)	Humidity (%)
5/13/2019 6:24	0	6.816	42.4	89.8
5/13/2019 6:34	0	6.816	42.4	90
5/13/2019 6:44	0	6.816	42.4	90.1
5/13/2019 6:54	0	6.816	42.4	90.1
5/13/2019 7:04	0	6.816	42.4	90.2
5/13/2019 7:14	0	6.816	42.6	90.3
5/13/2019 7:24	0	6.816	42.6	90.3
5/13/2019 7:34	0	6.816	42.8	90.4
5/13/2019 7:44	0	6.816	42.8	90.5
5/13/2019 7:54	0	6.816	42.8	90.5
5/13/2019 8:04	0	6.816	42.8	90.6
5/13/2019 8:14	0	6.816	43	90.6
5/13/2019 8:24	0	6.816	43	90.7
5/13/2019 8:34	0	6.816	43.2	90.8
5/13/2019 8:44	0	6.816	43.3	90.9
5/13/2019 8:54	0	6.816	43.5	91
5/13/2019 9:04	0	6.816	43.5	91
5/13/2019 9:14	0	6.816	43.7	91
5/13/2019 9:24	0	6.816	44.1	91
5/13/2019 9:34	0	6.816	44.2	91.1
5/13/2019 9:44	0	6.825	44.8	91.1
5/13/2019 9:54	0	6.825	45.1	91.1
5/13/2019 10:04	0	6.825	45.5	91
5/13/2019 10:14	0	6.825	45.9	90.9
5/13/2019 10:24	0	6.825	46	90.7
5/13/2019 10:34	0	6.825	46	90.3
5/13/2019 10:44	0	6.825	46.2	89.9
5/13/2019 10:54	0	6.825	46.4	89.6
5/13/2019 11:04	0	6.825	46.6	89.4
5/13/2019 11:14	0	6.825	46.8	89.1
5/13/2019 11:24	0	6.825	46.8	88.9
5/13/2019 11:34	0	6.825	46.9	88.7
5/13/2019 11:44	0	6.825	47.1	88.4
5/13/2019 11:54	0	6.825	47.1	88.2
5/13/2019 12:04	0	6.825	47.1	88
5/13/2019 12:14	0	6.825	47.1	87.7
5/13/2019 12:24	0	6.825	47.1	87.6
5/13/2019 12:34	0	6.825	47.1	87.6
5/13/2019 12:44	0	6.825	47.1	87.5
5/13/2019 12:54	0	6.825	46.9	87.5
5/13/2019 13:04	0	6.825	46.9	87.7
5/13/2019 13:14	0	6.825	47.1	87.9
5/13/2019 13:24	0	6.825	47.1	88
5/13/2019 13:34	0	6.825	47.1	88.2
5/13/2019 13:44	0	6.825	47.1	88.4
5/13/2019 13:54	0	6.825	46.9	88.5
5/13/2019 14:04	0	6.825	46.9	88.7
5/13/2019 14:14	0	6.825	47.1	88.8
5/13/2019 14:24	0	6.825	47.1	89
5/13/2019 14:34	0	6.825	47.5	89.2
5/13/2019 14:44	0	6.825	47.7	89.2
5/13/2019 14:54	0	6.825	47.7	89.2
5/13/2019 15:04	0	6.825	47.7	89.2
5/13/2019 15:14	0	6.825	47.7	89.3
5/13/2019 15:24	0	6.825	47.7	89.3
5/13/2019 15:34	0	6.825	47.7	89.3
5/13/2019 15:44	0	6.825	47.7	89.3

School Monitoring Station

Time Stamp	H ₂ S (PPB)	Battery (Volts)	Temperature (°F)	Humidity (%)
5/13/2019 15:54	0	6.825	47.7	89.3
5/13/2019 16:04	0	6.825	47.7	89.3
5/13/2019 16:14	0	6.825	47.7	89.3
5/13/2019 16:24	0	6.825	47.5	89.3
5/13/2019 16:34	0	6.825	47.5	89.3
5/13/2019 16:44	0	6.825	47.5	89.4
5/13/2019 16:54	0	6.825	47.5	89.4
5/13/2019 17:04	0	6.825	47.5	89.5
5/13/2019 17:14	0	6.825	47.5	89.6
5/13/2019 17:24	0	6.825	47.5	89.7
5/13/2019 17:34	0	6.825	47.3	89.7
5/13/2019 17:44	0	6.825	47.3	89.8
5/13/2019 17:54	0	6.825	47.1	89.8
5/13/2019 18:04	0	6.825	47.1	89.9
5/13/2019 18:14	0	6.825	47.1	89.9
5/13/2019 18:24	0	6.825	47.1	89.9
5/13/2019 18:34	0	6.825	47.1	90
5/13/2019 18:44	0	6.825	46.9	90.1
5/13/2019 18:54	0	6.825	46.9	90.2
5/13/2019 19:04	0	6.825	46.8	90.3
5/13/2019 19:14	0	6.825	46.8	90.4
5/13/2019 19:24	0	6.825	46.8	90.5
5/13/2019 19:34	0	6.825	46.8	90.6
5/13/2019 19:44	0	6.825	46.6	90.8
5/13/2019 19:54	0	6.825	46.6	90.9
5/13/2019 20:04	0	6.825	46.6	91
5/13/2019 20:14	0	6.825	46.6	91.2
5/13/2019 20:24	0	6.825	46.6	91.3
5/13/2019 20:34	0	6.825	46.6	91.4
5/13/2019 20:44	0	6.825	46.6	91.6
5/13/2019 20:54	0	6.825	46.6	91.7
5/13/2019 21:04	0	6.825	46.6	91.8
5/13/2019 21:14	0	6.825	46.6	91.9
5/13/2019 21:24	0	6.825	46.6	92
5/13/2019 21:34	0	6.825	46.6	92.2
5/13/2019 21:44	0	6.825	46.6	92.3
5/13/2019 21:54	0	6.825	46.8	92.4
5/13/2019 22:04	0	6.825	46.8	92.5
5/13/2019 22:14	0	6.825	46.8	92.6
5/13/2019 22:24	0	6.825	46.6	92.7
5/13/2019 22:34	0	6.825	46.6	92.7
5/13/2019 22:44	0	6.825	46.4	92.6
5/13/2019 22:54	0	6.825	46.4	92.6
5/13/2019 23:04	0	6.825	46.4	92.6
5/13/2019 23:14	0	6.825	46.2	92.6
5/13/2019 23:24	0	6.825	46.2	92.5
5/13/2019 23:34	0	6.825	46.2	92.5
5/13/2019 23:44	0	6.825	46	92.4
5/13/2019 23:54	0	6.825	46	92.4
5/14/2019 0:04	0	6.825	46	92.4
5/14/2019 0:14	0	6.825	45.9	92.4
5/14/2019 0:24	0	6.825	45.9	92.3
5/14/2019 0:34	0	6.825	45.9	92.2
5/14/2019 0:44	0	6.825	45.7	92.1
5/14/2019 0:54	0	6.825	45.7	92.1
5/14/2019 1:04	0	6.825	45.7	92.1
5/14/2019 1:14	0	6.825	45.7	92.1

School Monitoring Station

Time Stamp	H ₂ S (PPB)	Battery (Volts)	Temperature (°F)	Humidity (%)
5/14/2019 1:24	0	6.825	45.7	92
5/14/2019 1:34	0	6.825	45.5	92
5/14/2019 1:44	0	6.825	45.5	92
5/14/2019 1:54	0	6.825	45.5	92
5/14/2019 2:04	0	6.825	45.5	92
5/14/2019 2:14	0	6.825	45.5	92.1
5/14/2019 2:24	0	6.825	45.5	92.2
5/14/2019 2:34	0	6.825	45.3	92.2
5/14/2019 2:44	0	6.825	45.3	92.3
5/14/2019 2:54	0	6.825	45.3	92.3
5/14/2019 3:04	0	6.825	45.3	92.4
5/14/2019 3:14	0	6.825	45.3	92.4
5/14/2019 3:24	0	6.825	45.3	92.4
5/14/2019 3:34	0	6.825	45.1	92.4
5/14/2019 3:44	0	6.825	45.1	92.5
5/14/2019 3:54	0	6.825	45.1	92.5
5/14/2019 4:04	0	6.825	45.1	92.6
5/14/2019 4:14	0	6.825	45.1	92.7
5/14/2019 4:24	0	6.825	45.1	92.7
5/14/2019 4:34	0	6.825	45.1	92.8
5/14/2019 4:44	0	6.825	45	92.8
5/14/2019 4:54	0	6.825	44.8	92.8
5/14/2019 5:04	0	6.816	44.6	92.7
5/14/2019 5:14	0	6.825	44.2	92.7
5/14/2019 5:24	0	6.816	44.1	92.6
5/14/2019 5:34	0	6.816	43.9	92.5
5/14/2019 5:44	0	6.816	43.5	92.4
5/14/2019 5:54	0	6.816	43.2	92.2
5/14/2019 6:04	0	6.816	42.8	92.1
5/14/2019 6:14	0	6.816	42.4	91.9
5/14/2019 6:24	0	6.816	42.1	91.8
5/14/2019 6:34	0	6.816	41.7	91.8
5/14/2019 6:44	0	6.816	41.4	91.7
5/14/2019 6:54	0	6.816	41.2	91.7
5/14/2019 7:04	0	6.816	41	91.8
5/14/2019 7:14	0	6.816	40.8	91.9
5/14/2019 7:24	0	6.816	40.6	92
5/14/2019 7:34	0	6.816	40.6	92
5/14/2019 7:44	0	6.816	40.6	92.1
5/14/2019 7:54	0	6.816	40.6	92.3
5/14/2019 8:04	0	6.816	40.6	92.4
5/14/2019 8:14	0	6.816	40.8	92.5
5/14/2019 8:24	0	6.816	41	92.6
5/14/2019 8:34	0	6.816	41	92.6
5/14/2019 8:44	0	6.816	41	92.6
5/14/2019 8:54	0	6.816	41.2	92.6
5/14/2019 9:04	0	6.816	41.4	92.5
5/14/2019 9:14	0	6.816	41.5	92.4
5/14/2019 9:24	0	6.816	41.5	92.3
5/14/2019 9:34	0	6.816	41.5	92.2
5/14/2019 9:44	0	6.816	41.7	92
5/14/2019 9:54	0	6.816	42.1	91.9
5/14/2019 10:04	0	6.816	42.3	91.9
5/14/2019 10:14	0	6.816	42.3	91.9
5/14/2019 10:24	0	6.816	42.4	91.8
5/14/2019 10:34	0	6.816	42.4	91.8
5/14/2019 10:44	0	6.816	42.6	91.8

School Monitoring Station

Time Stamp	H ₂ S (PPB)	Battery (Volts)	Temperature (°F)	Humidity (%)
5/14/2019 10:54	0	6.816	42.6	91.8
5/14/2019 11:04	0	6.816	43	91.8
5/14/2019 11:14	0	6.816	43.2	91.9
5/14/2019 11:24	0	6.816	43.3	91.8
5/14/2019 11:34	0	6.816	43.5	91.8
5/14/2019 11:44	0	6.816	43.9	91.8
5/14/2019 11:54	0	6.816	44.8	91.9
5/14/2019 12:04	0	6.816	45	91.9
5/14/2019 12:14	0	6.816	45.3	91.7
5/14/2019 12:24	0	6.816	45.7	91.4
5/14/2019 12:34	0	6.816	46.2	91.1
5/14/2019 12:44	0	6.825	46.9	90.7
5/14/2019 12:54	0	6.825	47.3	90.3
5/14/2019 13:04	0	6.825	47.3	89.7
5/14/2019 13:14	0	6.825	47.3	89.3
5/14/2019 13:24	0	6.825	47.3	88.8
5/14/2019 13:34	0	6.825	47.5	88.4
5/14/2019 13:44	0	6.825	47.3	87.9
5/14/2019 13:54	0	6.825	47.1	87.5
5/14/2019 14:04	0	6.825	47.3	87.3
5/14/2019 14:14	0	6.825	47.7	87.1
5/14/2019 14:24	0	6.825	48	86.9
5/14/2019 14:34	0	6.825	48.2	86.6
5/14/2019 14:44	0	6.825	48.4	86.3
5/14/2019 14:54	0	6.825	48.7	85.9
5/14/2019 15:04	0	6.825	48.7	85.5
5/14/2019 15:14	0	6.825	48.7	85
5/14/2019 15:24	0	6.825	48.6	84.8
5/14/2019 15:34	0	6.825	48.6	84.6
5/14/2019 15:44	0	6.825	48.9	84.5
5/14/2019 15:54	0	6.825	49.3	84.6
5/14/2019 16:04	0	6.825	49.6	84.6
5/14/2019 16:14	0	6.825	49.8	84.2
5/14/2019 16:24	0	6.825	49.8	83.8
5/14/2019 16:34	0	6.825	50	83.5
5/14/2019 16:44	0	6.825	49.8	82.7
5/14/2019 16:54	0	6.825	50	82.1
5/14/2019 17:04	0	6.825	50.2	81.3
5/14/2019 17:14	0	6.825	50.4	80.9
5/14/2019 17:24	0	6.825	50.5	80.5
5/14/2019 17:34	0	6.825	50.7	80.2
5/14/2019 17:44	0	6.825	50.9	80
5/14/2019 17:54	0	6.825	50.9	79.9
5/14/2019 18:04	0	6.825	50.7	79.8
5/14/2019 18:14	0	6.825	50.7	79.7
5/14/2019 18:24	0	6.825	50.9	79.8
5/14/2019 18:34	0	6.825	51.1	79.7
5/14/2019 18:44	0	6.825	51.1	79.6
5/14/2019 18:54	0	6.825	51.1	79.5
5/14/2019 19:04	0	6.825	50.9	79.3
5/14/2019 19:14	0	6.825	50.7	79.2
5/14/2019 19:24	0	6.825	50.7	79.2
5/14/2019 19:34	0	6.825	50.7	79.1
5/14/2019 19:44	0	6.825	50.5	79.1
5/14/2019 19:54	0	6.825	50.4	79
5/14/2019 20:04	0	6.825	50.4	79.1
5/14/2019 20:14	0	6.825	50.2	79.2

School Monitoring Station

Time Stamp	H ₂ S (PPB)	Battery (Volts)	Temperature (°F)	Humidity (%)
5/14/2019 20:24	0	6.825	50	79.5
5/14/2019 20:34	0	6.825	49.6	79.8
5/14/2019 20:44	0	6.825	49.5	80
5/14/2019 20:54	0	6.825	49.3	80.3
5/14/2019 21:04	0	6.825	49.1	80.6
5/14/2019 21:14	0	6.825	48.9	80.9
5/14/2019 21:24	0	6.825	48.7	81.3
5/14/2019 21:34	0	6.825	48.6	81.8
5/14/2019 21:44	0	6.825	48.4	82.3
5/14/2019 21:54	0	6.825	48.2	82.9
5/14/2019 22:04	0	6.825	48	83.4
5/14/2019 22:14	0	6.825	47.7	84
5/14/2019 22:24	0	6.825	47.3	84.5
5/14/2019 22:34	0	6.825	47.1	84.9
5/14/2019 22:44	0	6.825	46.9	85.6
5/14/2019 22:54	0	6.825	46.8	86.1
5/14/2019 23:04	0	6.825	46.6	86.6
5/14/2019 23:14	0	6.825	46.4	86.9
5/14/2019 23:24	0	6.825	46.2	87.3
5/14/2019 23:34	0	6.816	45.9	87.6
5/14/2019 23:44	0	6.816	45.7	87.8
5/14/2019 23:54	0	6.816	45.3	88.0